

REPORT.

FALL RIVER, MASS.

POPULATION, 90,000. PREVAILING WINDS, South and West. WATER FACILITIES:—1 Worthington Duplex Pump, daily capacity 5,000,000 gallons. 1 Double Pump, daily capacity 3,000,000 gallons. This latter Pump is to be replaced by one of 8,000,000 gallons capacity. 2 Davidson Pumps, daily capacity 2,500,000 gallons each. Daily pumping capacity 13,000,000 gallons, to be 18,000,000 gallons. Water is pumped from Watappa Lake (inexhaustible), 2 miles E. of City Hall, into 2 Stand Pipes, 305 and 328 feet above Tide water, and also into 2 Tanks, capacity 1,600,000 gallons and 1,390,000 gallons respectively, 305 feet above Tide water. Distributing Mains from Stand Pipes are 24 in. diameter, and from Tanks 12 and 16 in. 67 miles of Water Pipe, from 6 to 24 inches. 664 Hydrants, Triple and Quadruple, average pressure 80 lbs. to the square inch at the Hydrants.

FIRE DEPARTMENT:—155 Men, of which 41 are under full pay, remainder partly paid. 1 Chief, 1 Assistant and 3 District Engineers. 5 second-class Steamers, 3 independent Hose Wagons, 3 Hook & Ladder Trucks, 2 Hayes Trucks, 1 Chemical Engine, 86 Horses. All apparatus drawn by horses. 18,000 feet 3/4 inch Rubber lined Linen Hose, and 2,000 feet 3 inch Hose. Gamewell Fire Alarm Telegraph, 124 Boxes.

INDEX.

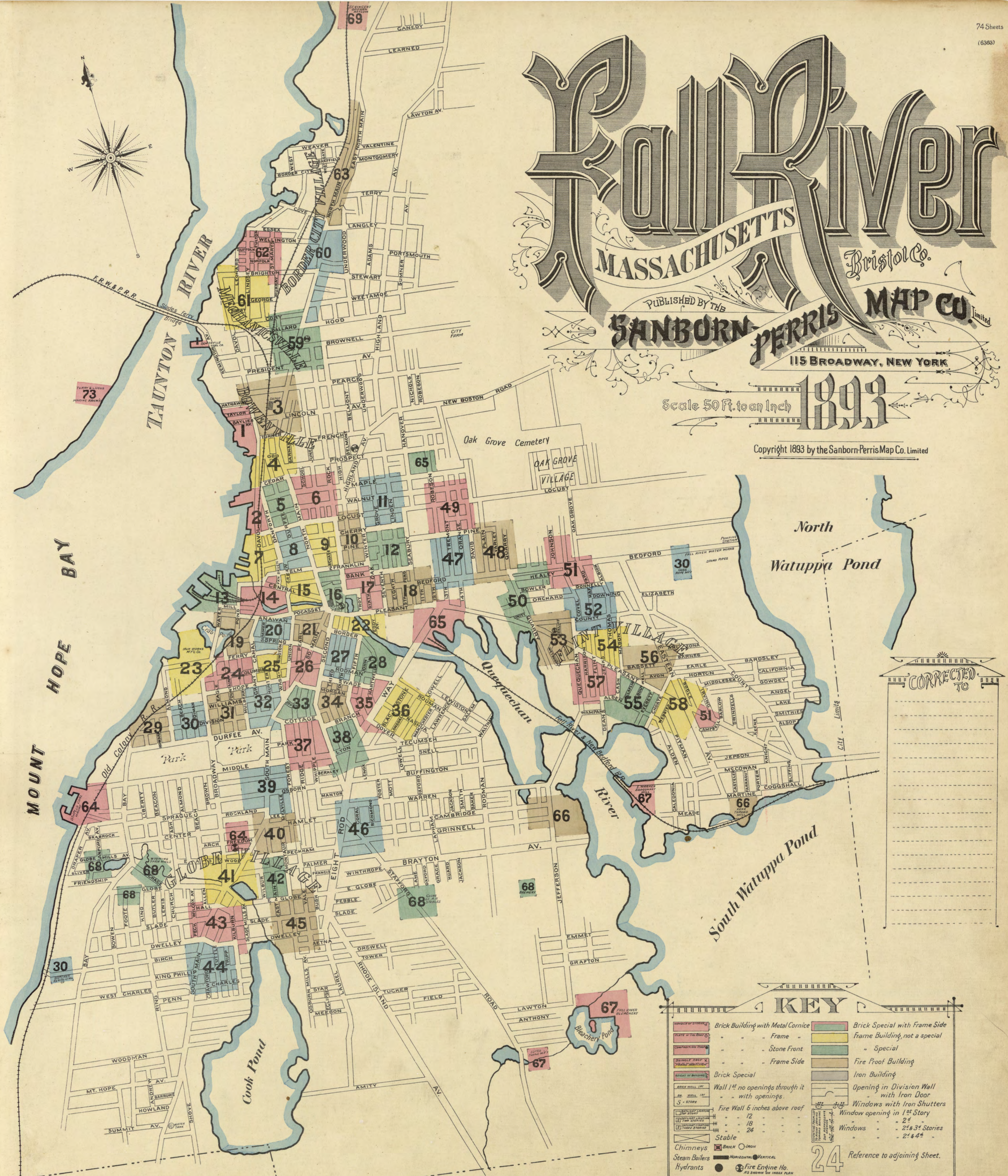
For "SOMERSET," see Sheets 71 & 72.

Table with columns for Street names (A-Z), page numbers, and a 'SPECIALS' section at the bottom. Includes street names like Danforth, Aetna, Albion, Alden, etc., and their corresponding page numbers. A note at the bottom states '\* Indicates only one side of Street shown.'

# Fall River

MASSACHUSETTS  
Bristol Co.  
PUBLISHED BY THE  
**SANBORN-PERRIS MAP CO. Limited**  
115 BROADWAY, NEW YORK  
Scale 50 ft. to an Inch  
**1893**

Copyright 1893 by the Sanborn-Perris Map Co. Limited




CORRECTED TO

KEY	
	Brick Building with Metal Cornice
	Brick Special with Frame Side
	Frame Building, not a special
	Stone Front
	Frame Side
	Fire Proof Building
	Iron Building
	Wall 1st no openings through it with openings
	Wall 6 inches above roof
	Stable
	Chimneys
	Steam Boilers
	Hydrants
	Windows with Iron Shutters
	Window opening in 1st Story
	Windows 2nd & 3rd Stories
	Windows 2nd & 4th

24 Reference to adjoining Sheet.

RHODE ISLAND



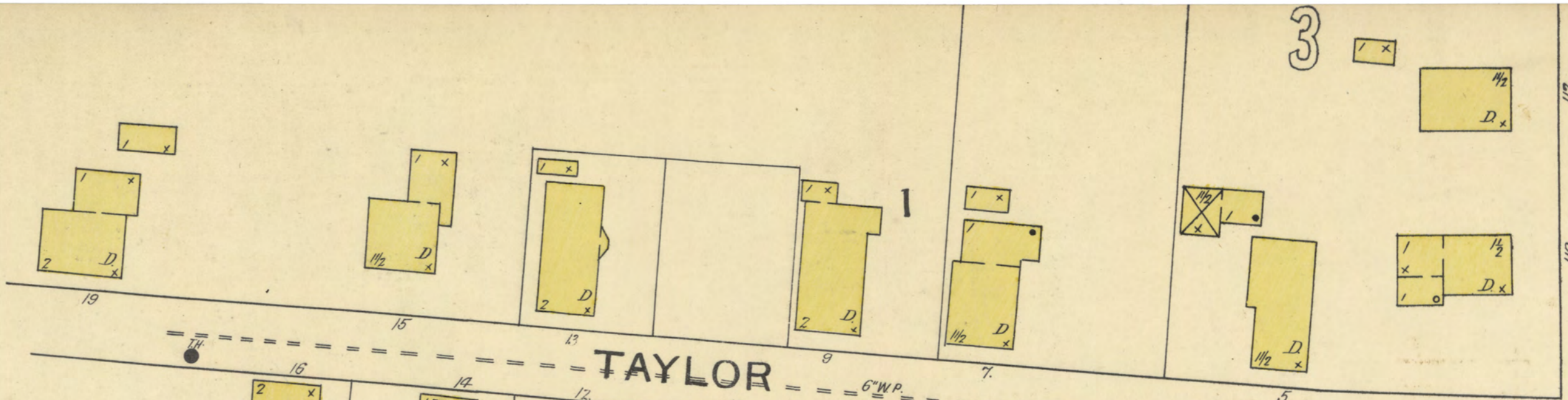
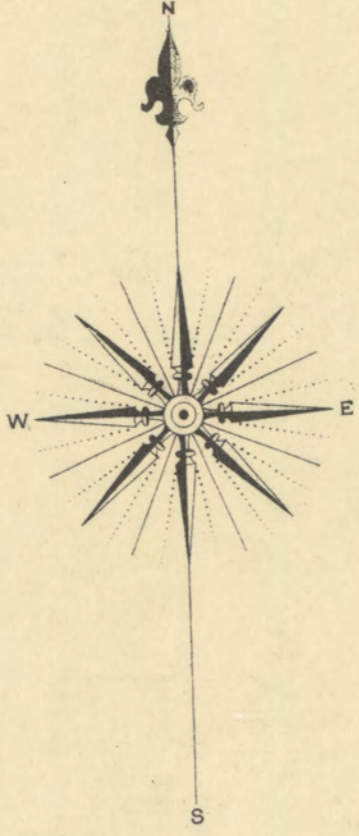
1

FALL RIVER, MASS.

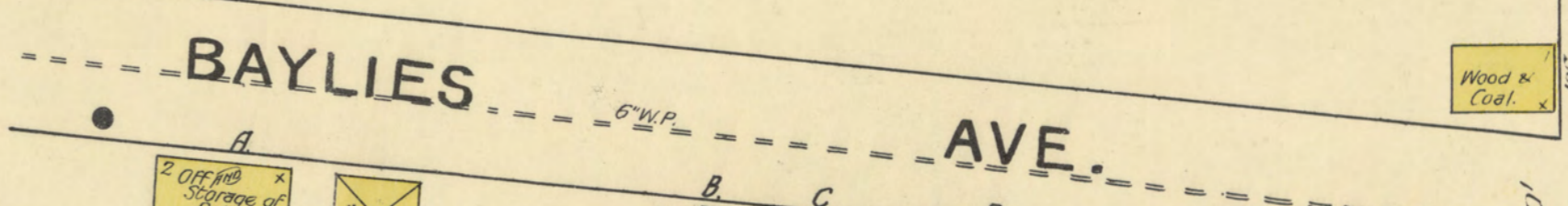
Bay.

Hope

Mount



TAYLOR



BAYLIES

AVE.

READ AND BROS. Ship Builders.

Lumber Shed.

Lumber Shed.

Lumber Sheds.

Lumber Sheds.

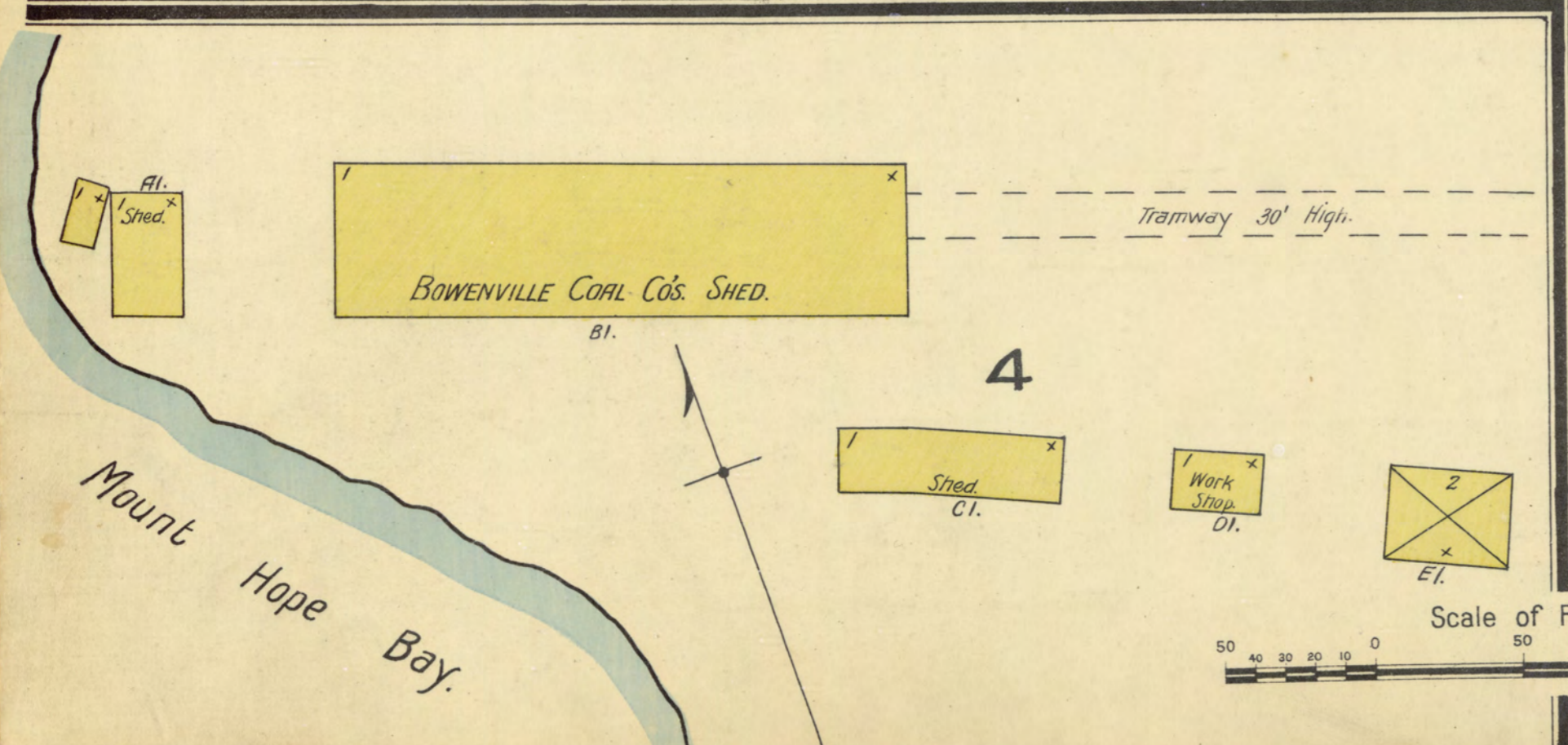
Cook, BORDEN and Co. Lumber Yard and Planing Mill.



2 WATCHMEN. HEAT & POWER: STEAM. FUEL: SHAVINGS. LIGHTS: GAS. MAIN BUILDG SUPPLIED WITH PURFORIZED PIPES.

DAVOL

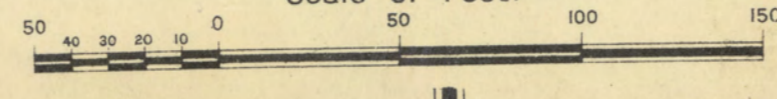
TURNER ST.



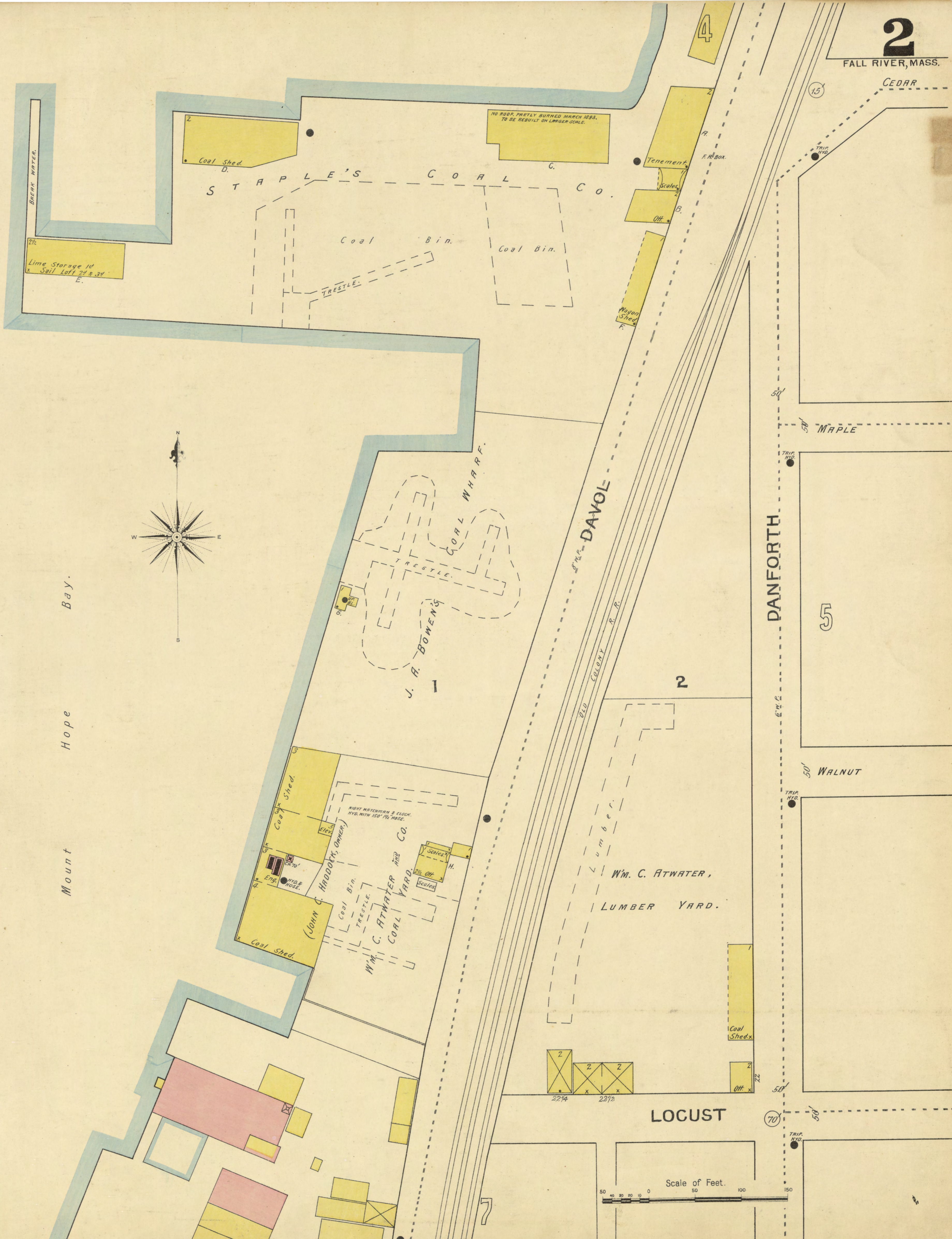
BOWENVILLE COAL CO'S SHED.

Tramway 30' High.

Scale of Feet.



1



Vertical text on the left margin, likely from an adjacent page or a scale indicator, including numbers and partial words like '12', '18', '24', '30', '36', '42', '48', '54', '60', '66', '72', '78', '84', '90', '96', '102', '108', '114', '120', '126', '132', '138', '144', '150', '156', '162', '168', '174', '180', '186', '192', '198', '204', '210', '216', '222', '228', '234', '240', '246', '252', '258', '264', '270', '276', '282', '288', '294', '300', '306', '312', '318', '324', '330', '336', '342', '348', '354', '360', '366', '372', '378', '384', '390', '396', '402', '408', '414', '420', '426', '432', '438', '444', '450', '456', '462', '468', '474', '480', '486', '492', '498', '504', '510', '516', '522', '528', '534', '540', '546', '552', '558', '564', '570', '576', '582', '588', '594', '600', '606', '612', '618', '624', '630', '636', '642', '648', '654', '660', '666', '672', '678', '684', '690', '696', '702', '708', '714', '720', '726', '732', '738', '744', '750', '756', '762', '768', '774', '780', '786', '792', '798', '804', '810', '816', '822', '828', '834', '840', '846', '852', '858', '864', '870', '876', '882', '888', '894', '900', '906', '912', '918', '924', '930', '936', '942', '948', '954', '960', '966', '972', '978', '984', '990', '996', '1000'.

Mount Hope Bay.

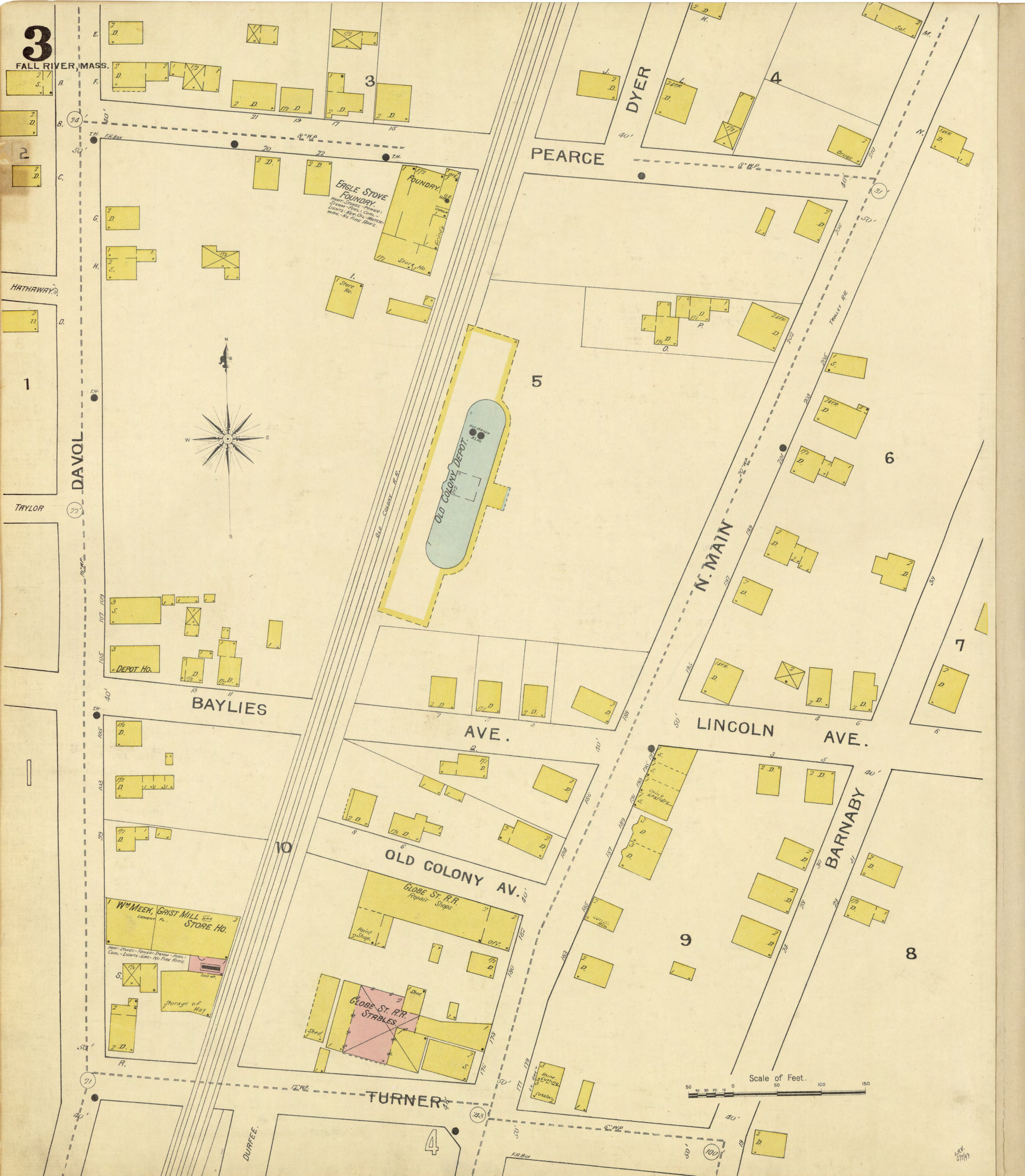
DANFORTH

LOCUST

Scale of Feet.

3

FALL RIVER, MASS.



**EAGLE STOVE  
FOUNDRY**  
 Heat: Stoves - Power:  
 Steam - Pumps - Combs -  
 Lights: Gas Oil - Water:  
 None - No Fire Alarms.

**OLD COLONY DEPOT**

**GLOBE ST. R.R.  
Repair Shops**

**GLOBE ST. R.R.  
STABLES**

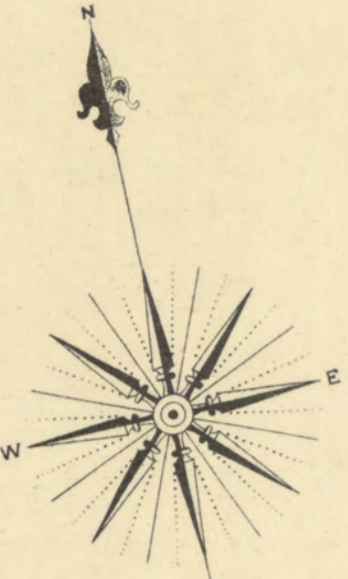
**W. MEEK, GRIST MILL  
STORE HO.**

Heat: Stoves - Power: Steam - Pumps -  
 Combs - Lights: Gas - No Fire Alarms.

Storage of Hay

Scale of Feet.  
 50 100 150

5/11/97



River.

Taunton

W.F. THOMAS, COAL YARD.  
Coal Shed.  
Coal Shed.  
Scales.  
Storage of Coal & Grain. Off.

DAVOL

ANTHONY & SWEET & CO.  
D. M. ANTHONY  
TOBY PRAGER  
BEEF JOBBERS

FALL RIVER GAS CO.  
Iron Gas Tank.

3 & 4 FR. R.F.  
SINGLED.  
Caulking 2d  
Flooring 2d  
Shops 2d

Stable 2d  
Loggery 2d

Wagon Ho. Cooler  
BRICK 1st

Off. & Cooler 1st  
Off. & Ice Chest 2d  
Storage 3d  
BRICK 1st

3 & 4 FR. R.F.  
2 RUN OF STONE  
Grist Mill 1st  
Storage 2d & 3d

Eng.  
50 ft.

Hay & Grain  
Store No.

Store No.

Store No.

Store No.

Store No.

Store No.

Store No.

Store No.

Store No.

Store No.

Store No.

Store No.

Store No.

Store No.

Store No.

Store No.

Store No.

Store No.

DURFEE

ODD

N. MAIN

PROSPECT

CEDAR

BARNABY

FRENCH ST.

6

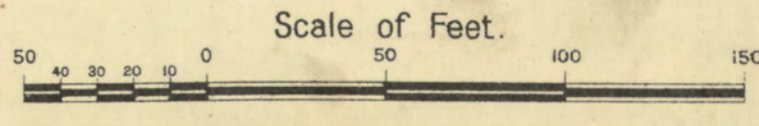
6

6

6

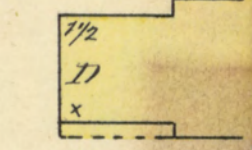
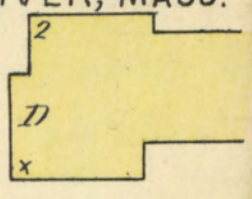
7

6


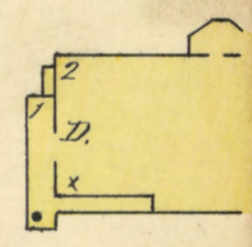




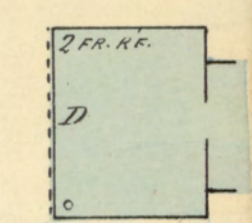




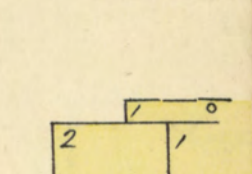
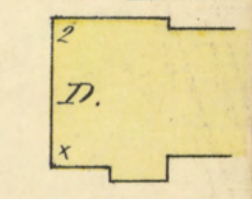
10



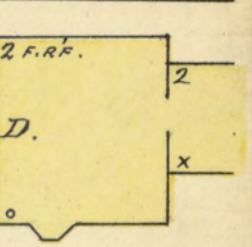
10



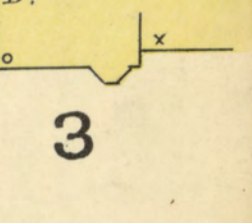
4



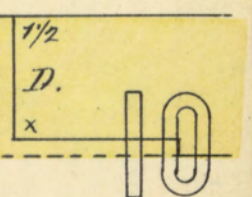
4




3



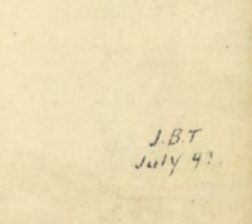
3



3



3



3

7

8

8

6

6

6

6

6

1

1

1

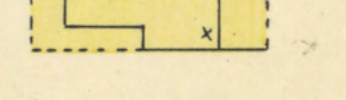
1

1


1

1


9



9



9



9




9




9



9




9




9




9




9




9




9




9




9




9



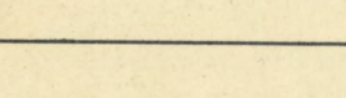
9




9




9



9



9



9



9

MAPLE

WALNUT

LOCUST

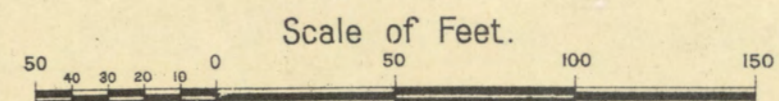
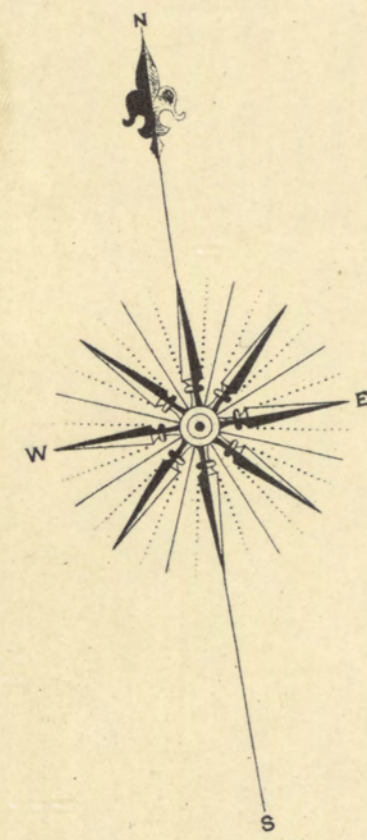
ROCK

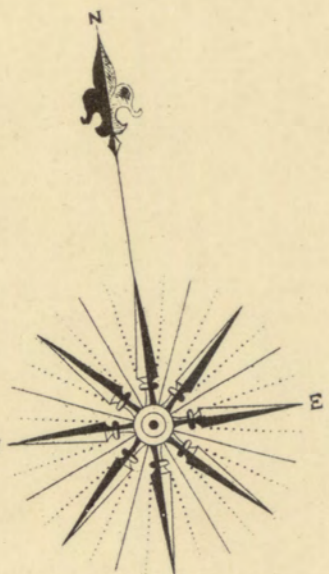
CHALONER

N. MAIN

SCHOOL

JUNE

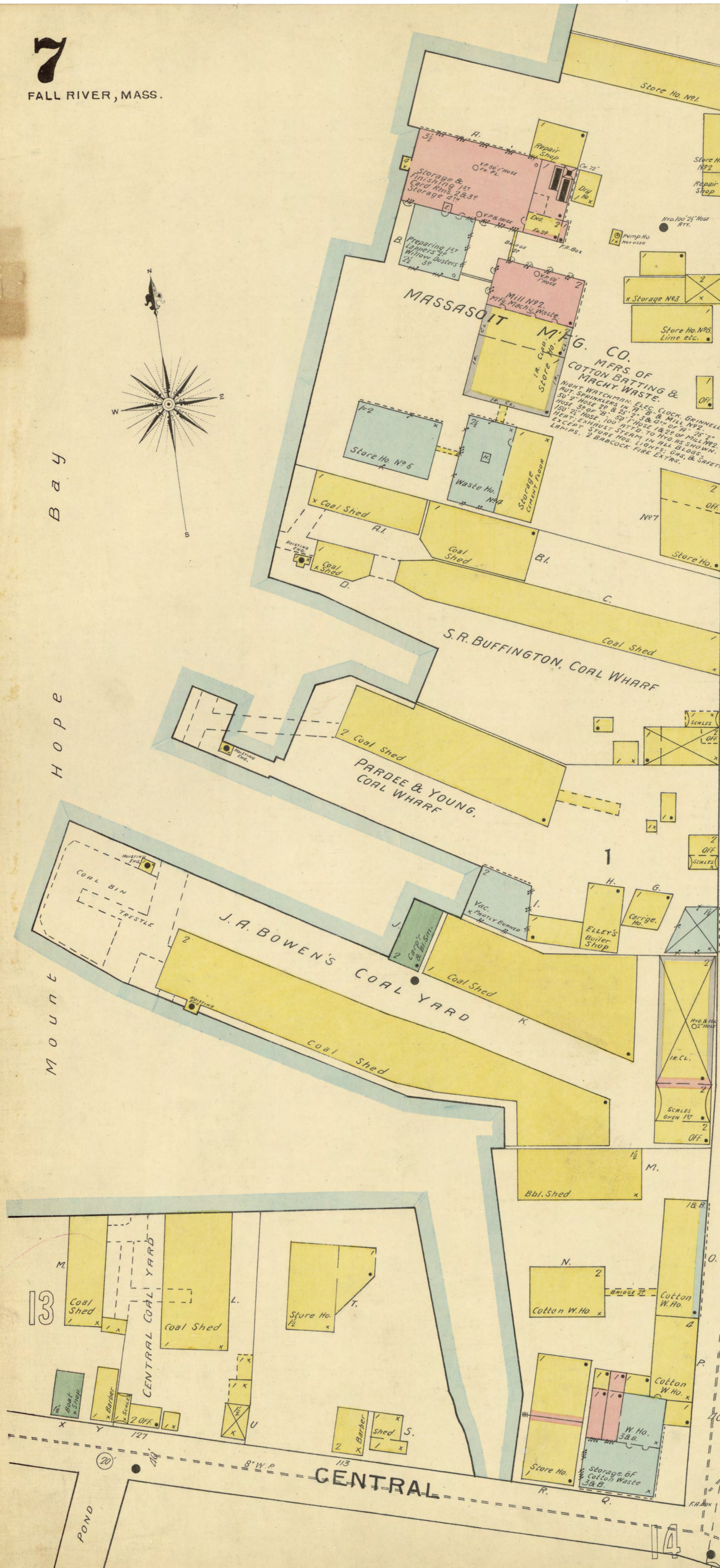




BAY

HOPE

MOUNT



2

LOCUST

CHERRY

PINE

ELM

CENTRAL

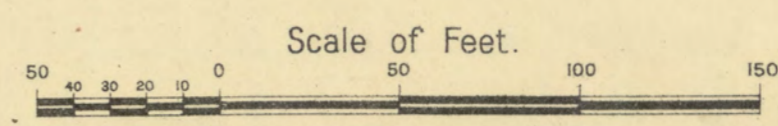
DAVOL

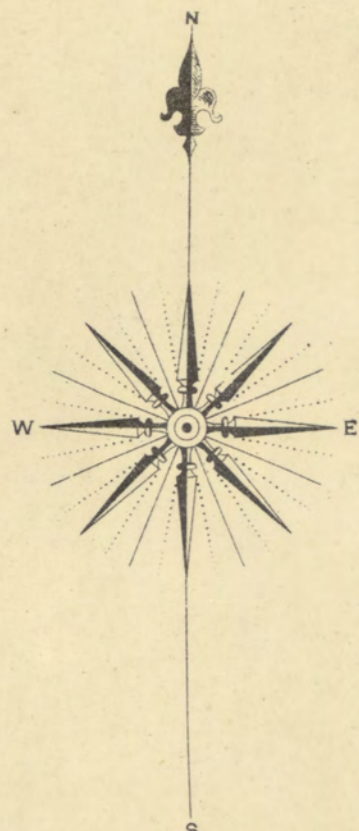
OLD COLONY R.R.

DANFORTH

VAN BUREN

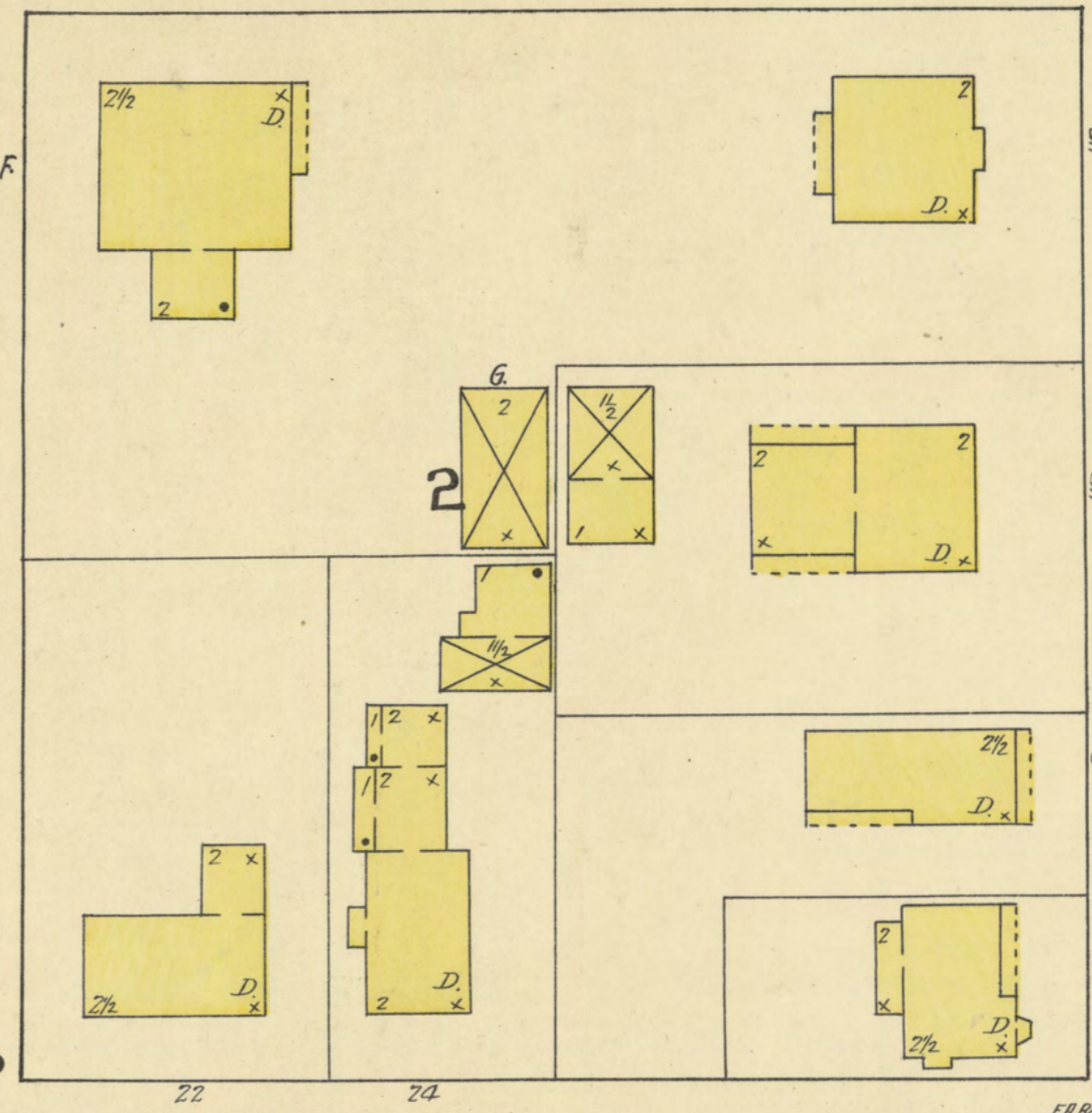
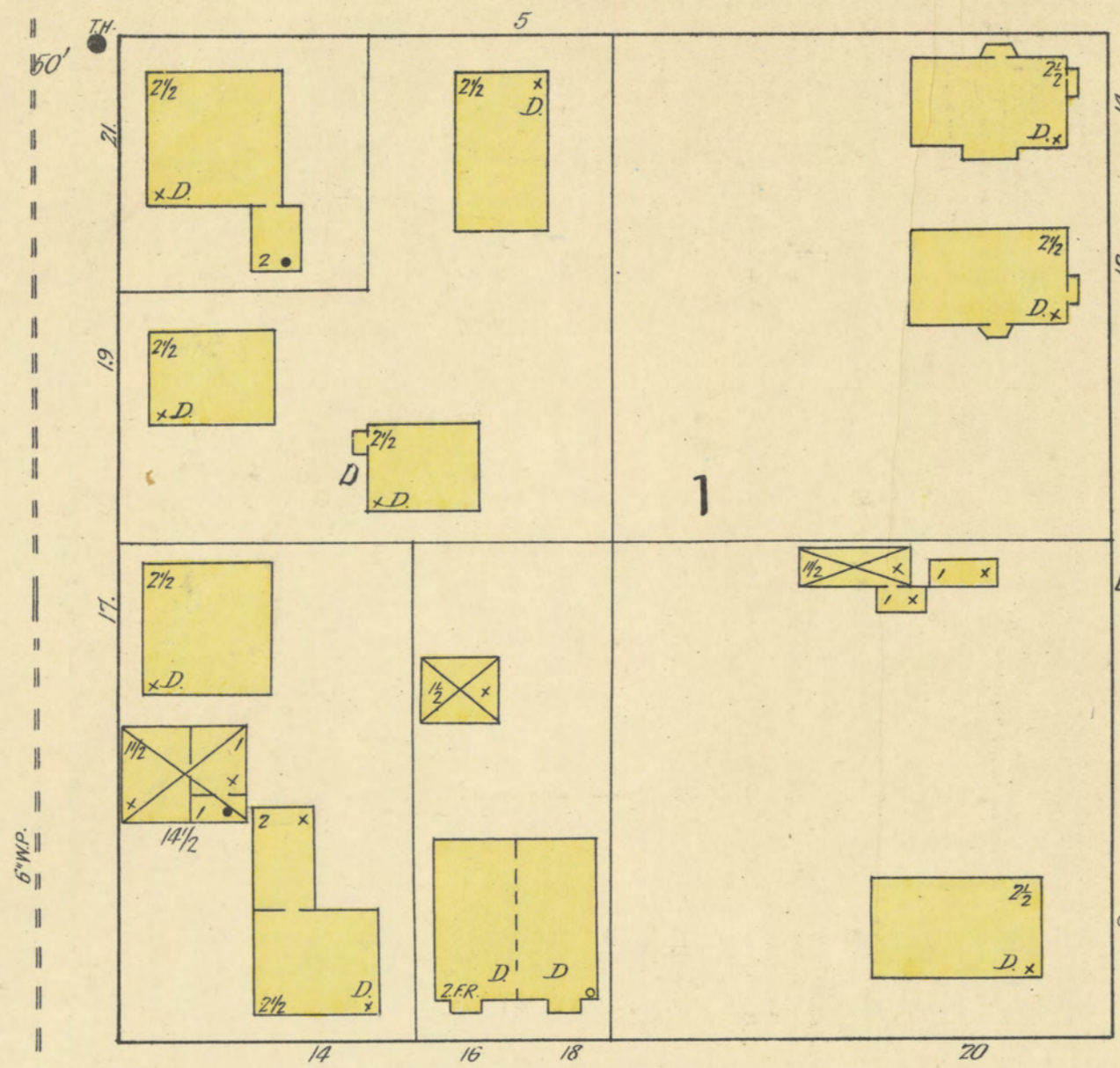
15



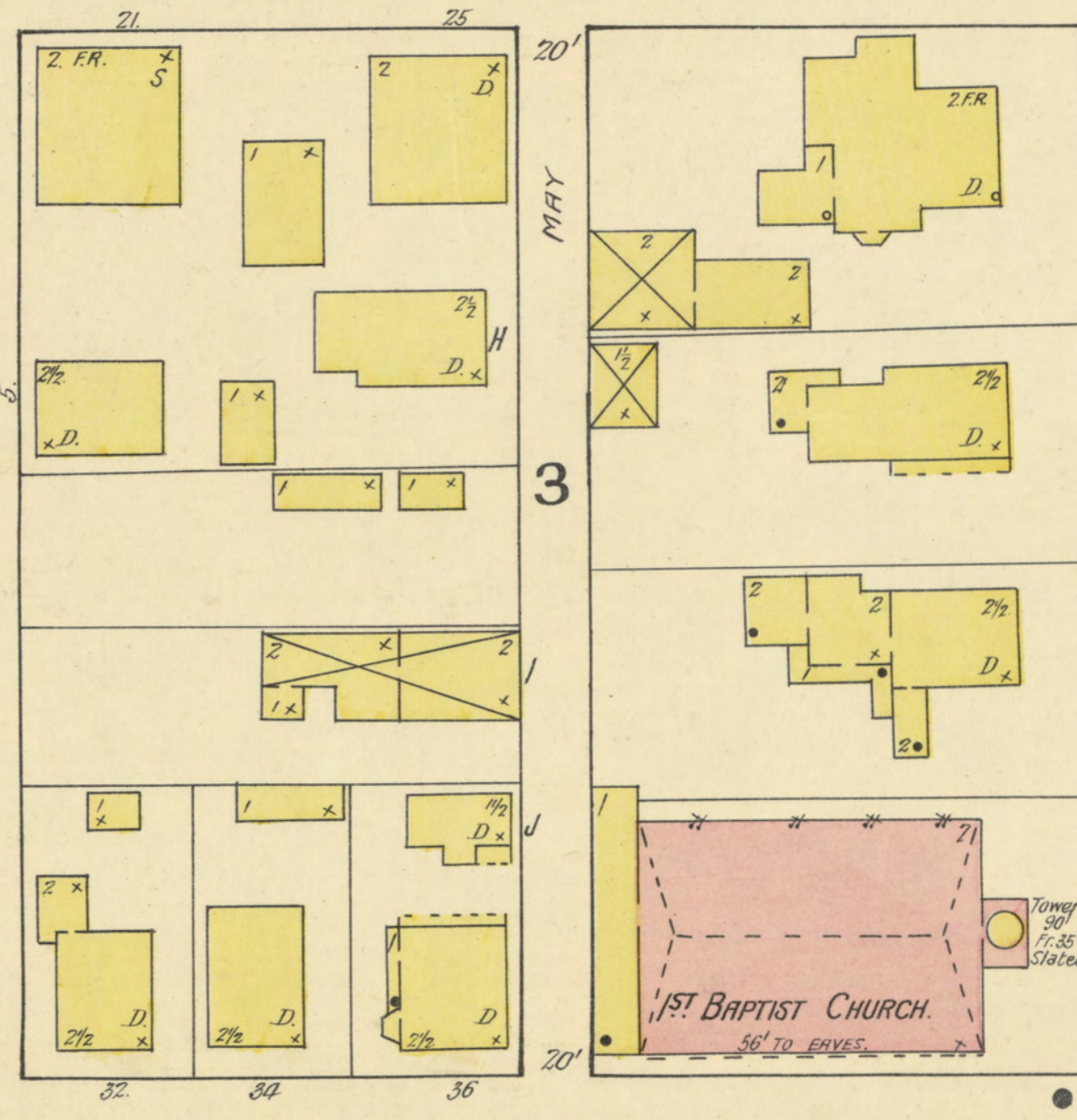
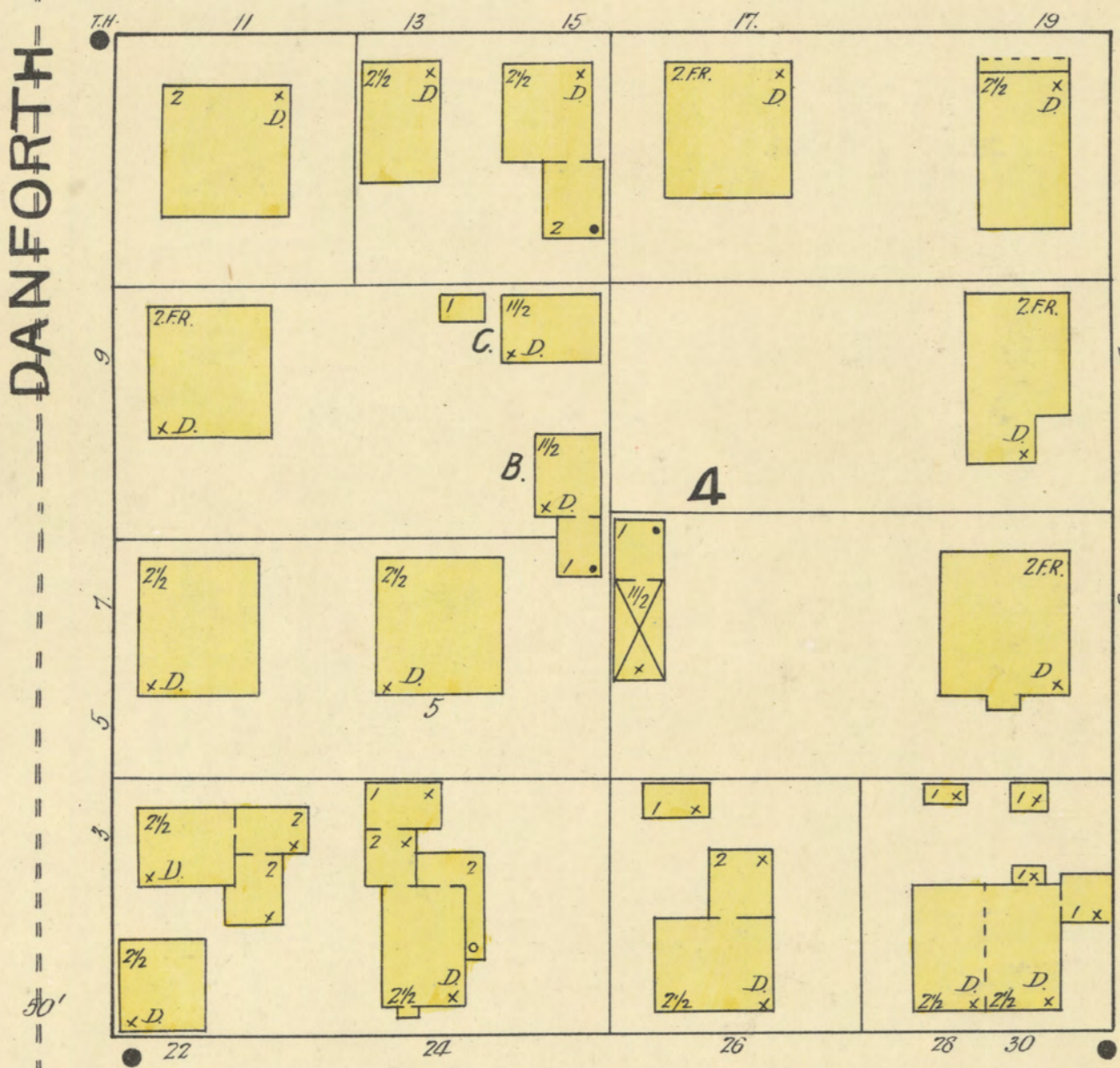


5

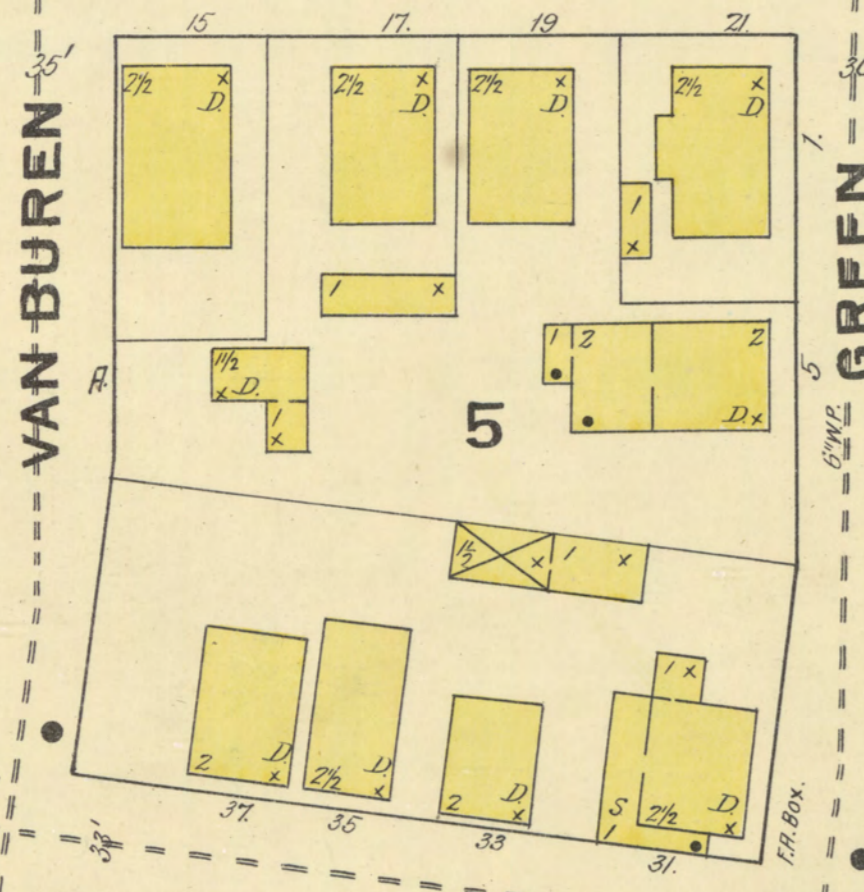
LOCUST



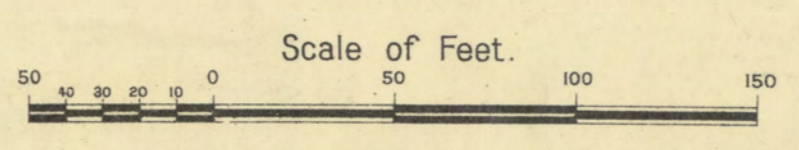
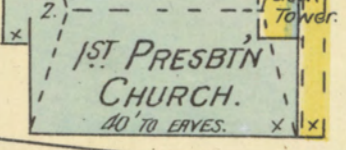
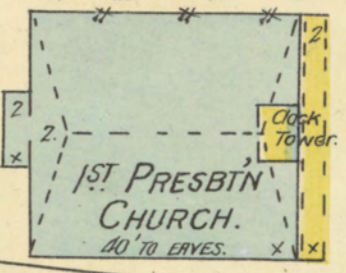
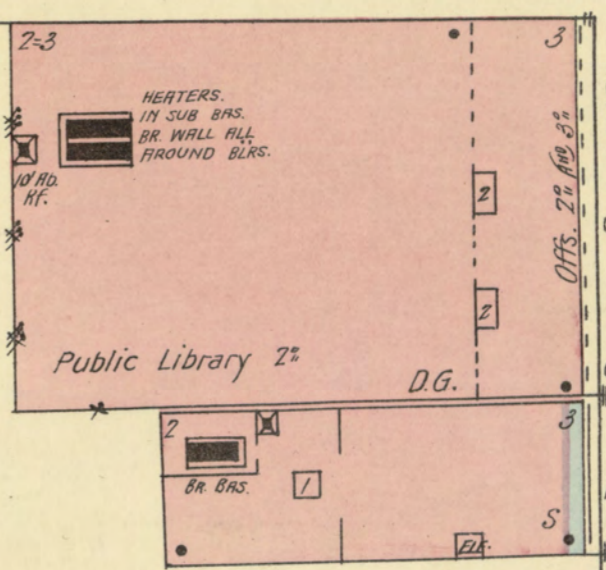
CHERRY



PINE



ELM



Trolley R.R.

N. MAIN

BROWN BUILDING

Trolley R.R.

FRANKLIN ST.

7

DANFORTH

DURFEE

9

15

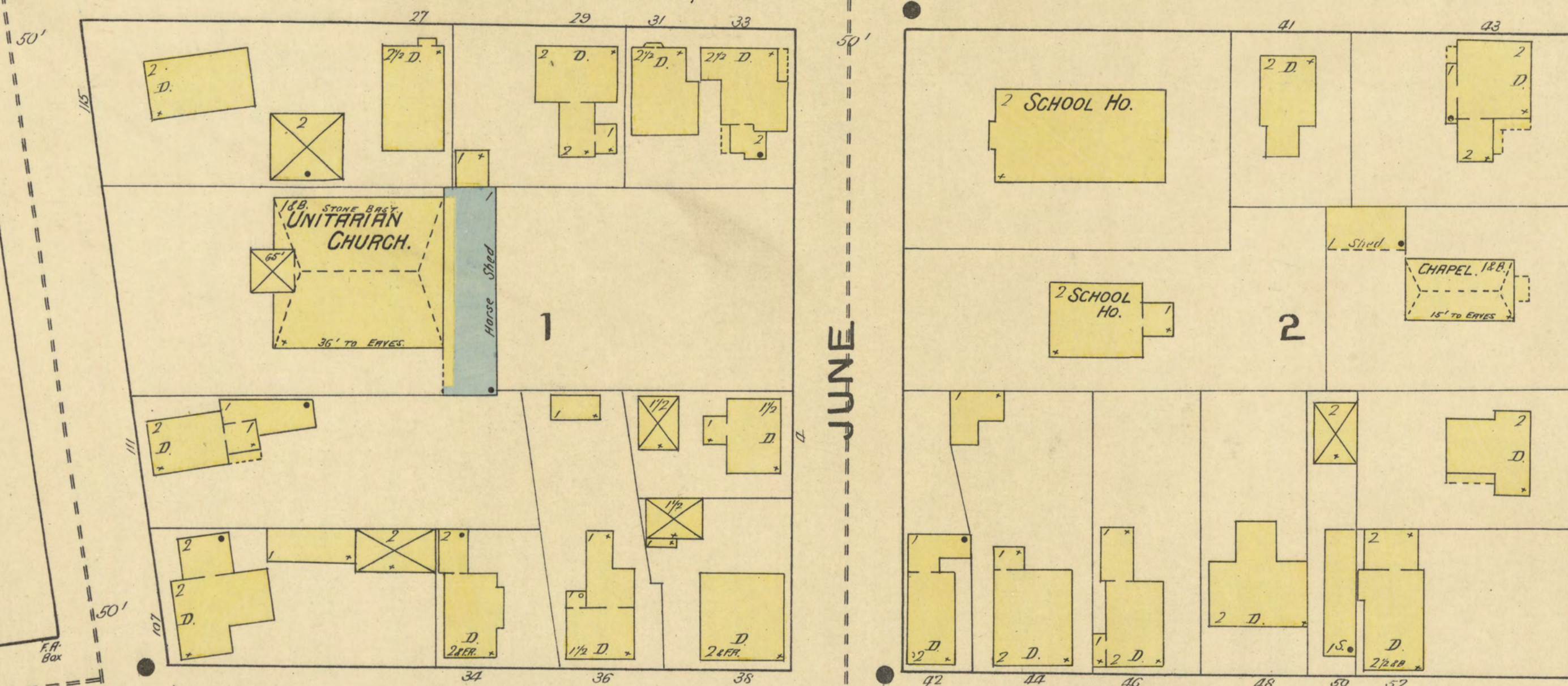
9

FALL RIVER MASS.

6

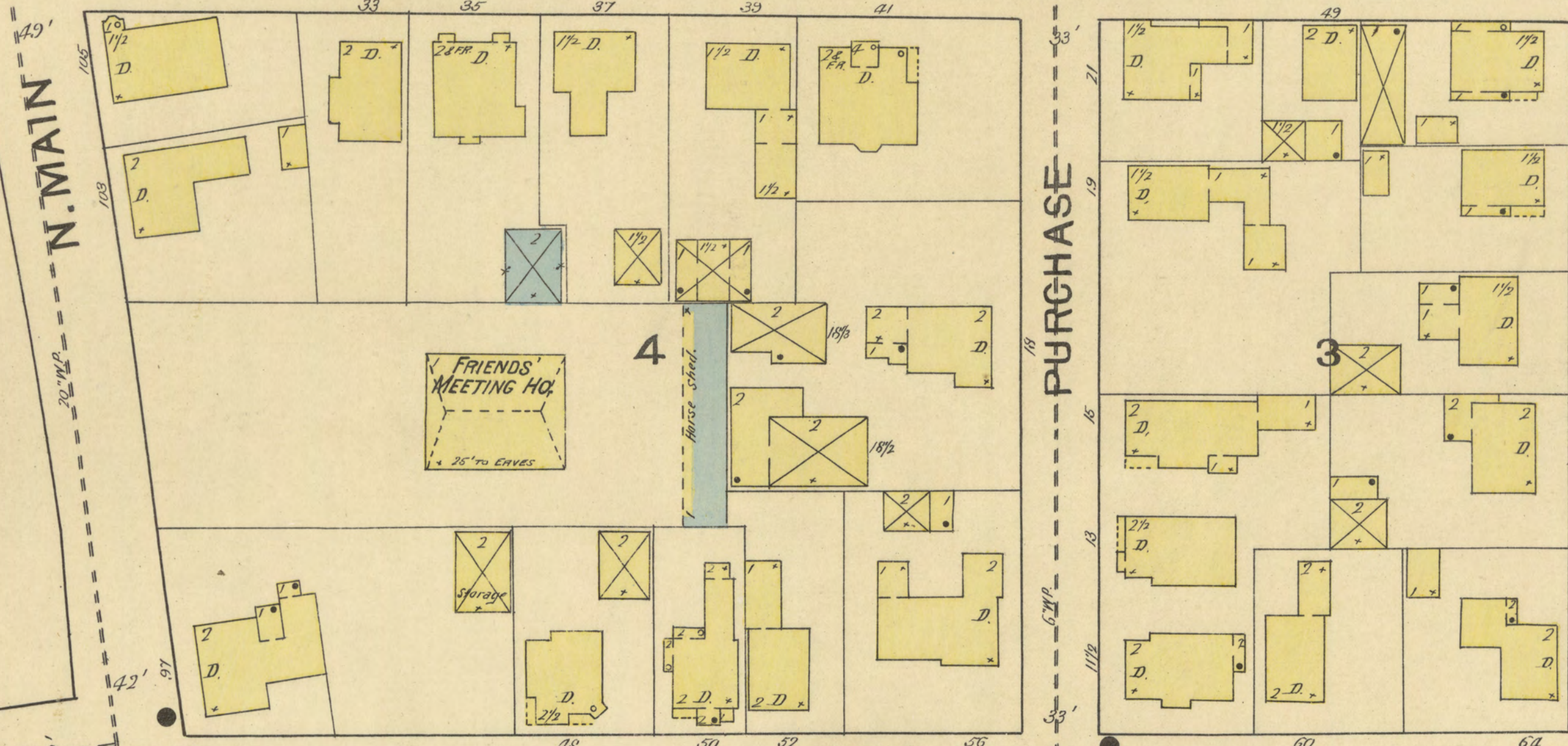
LOCUST

CHALONER ST



JUNE

CHERRY

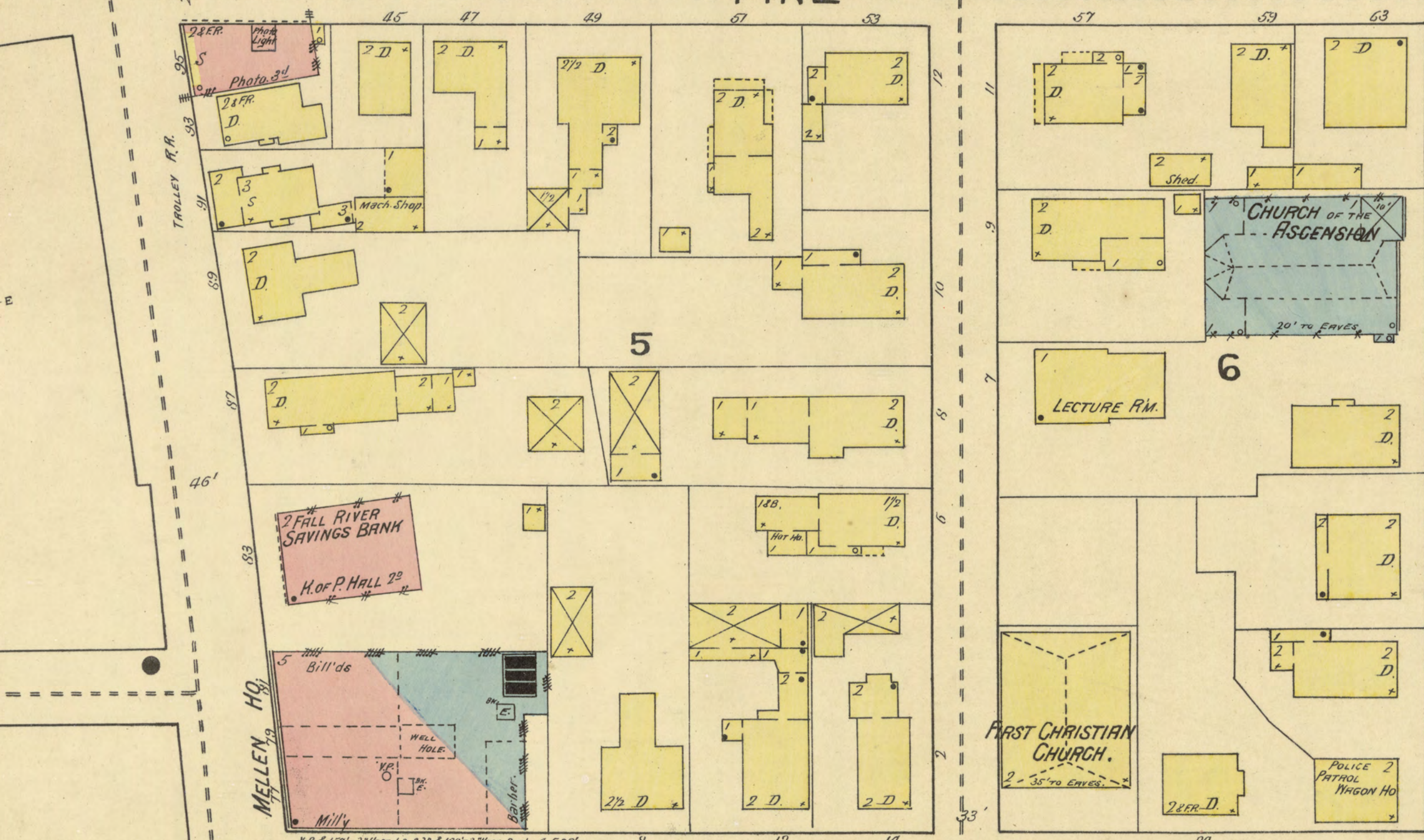


PURCHASE


N. MAIN

ROCK

PINE



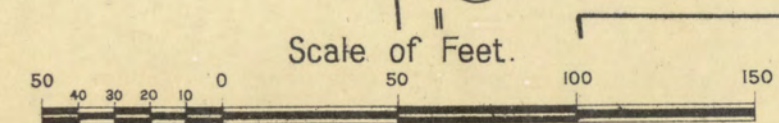
FRANKLIN



ELM.

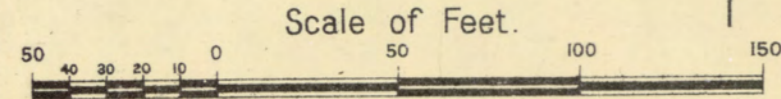
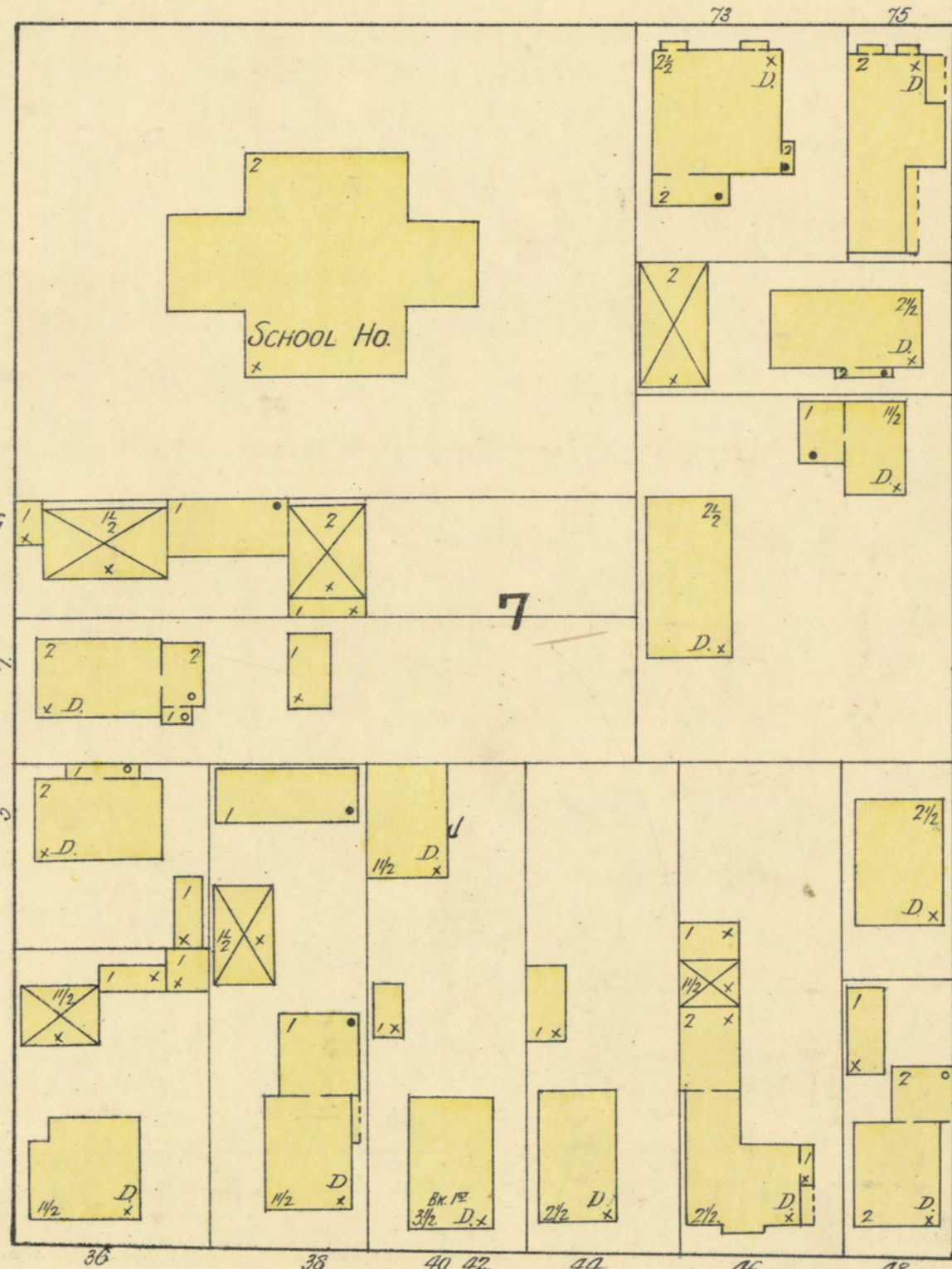
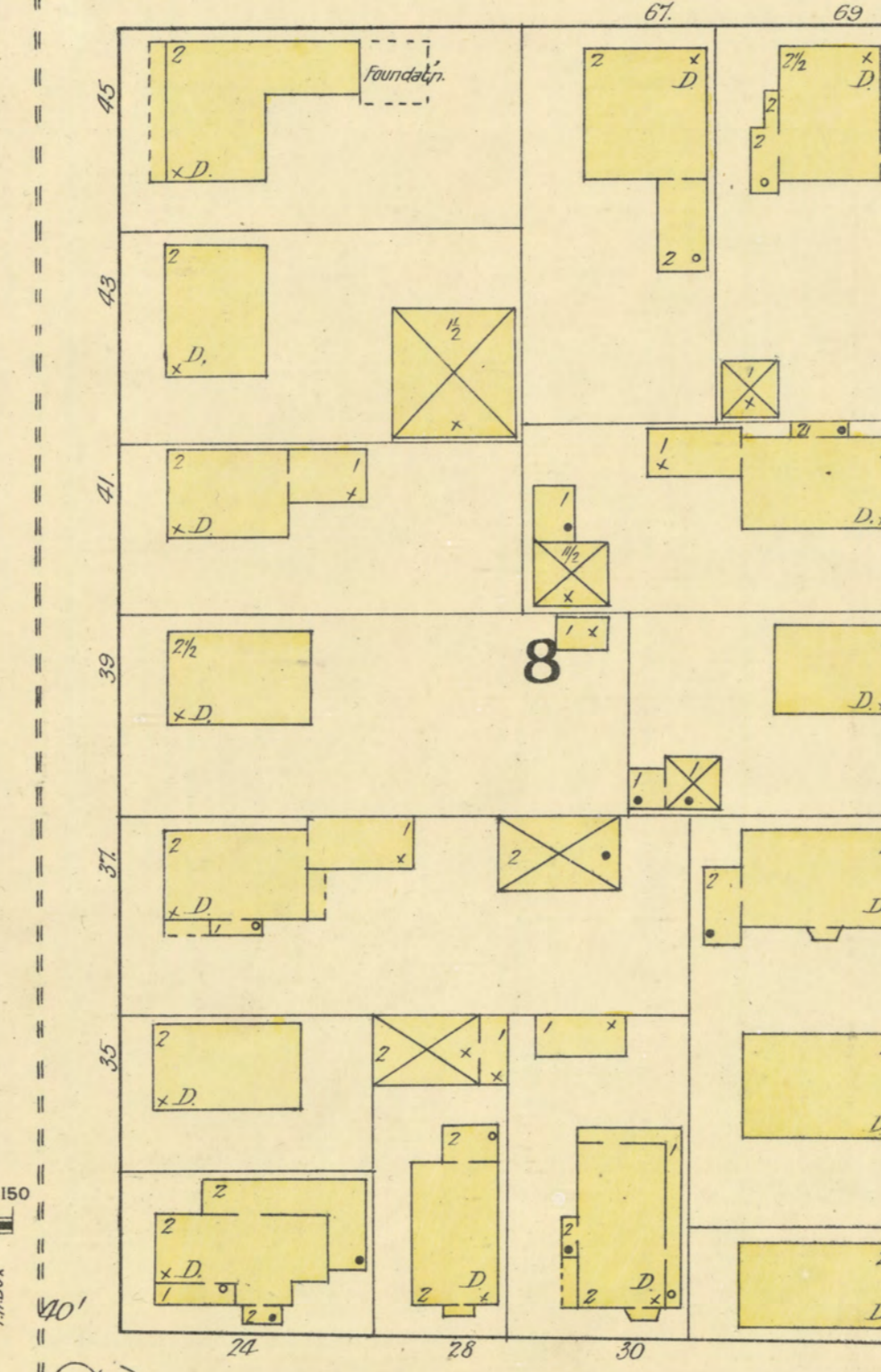
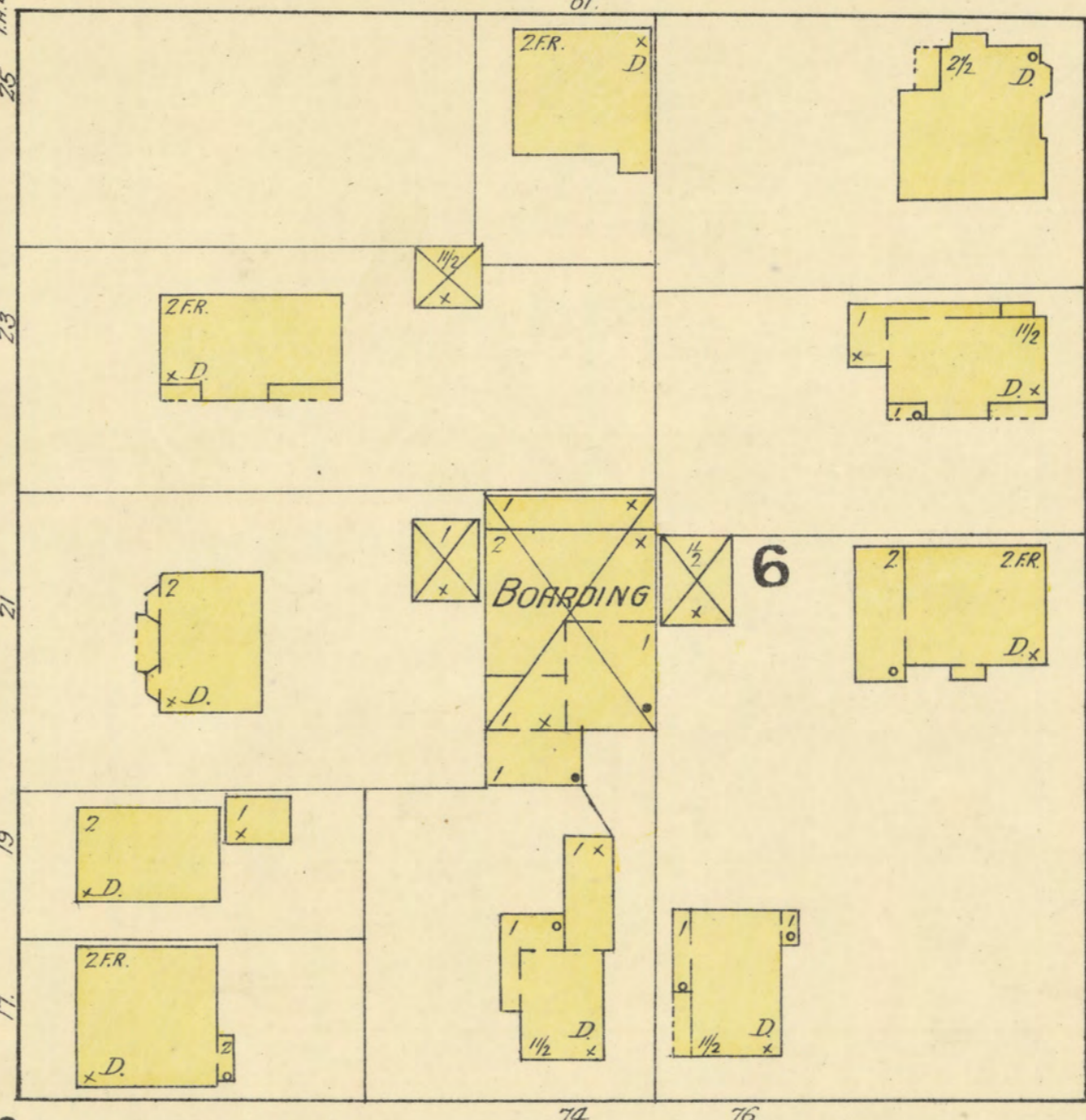
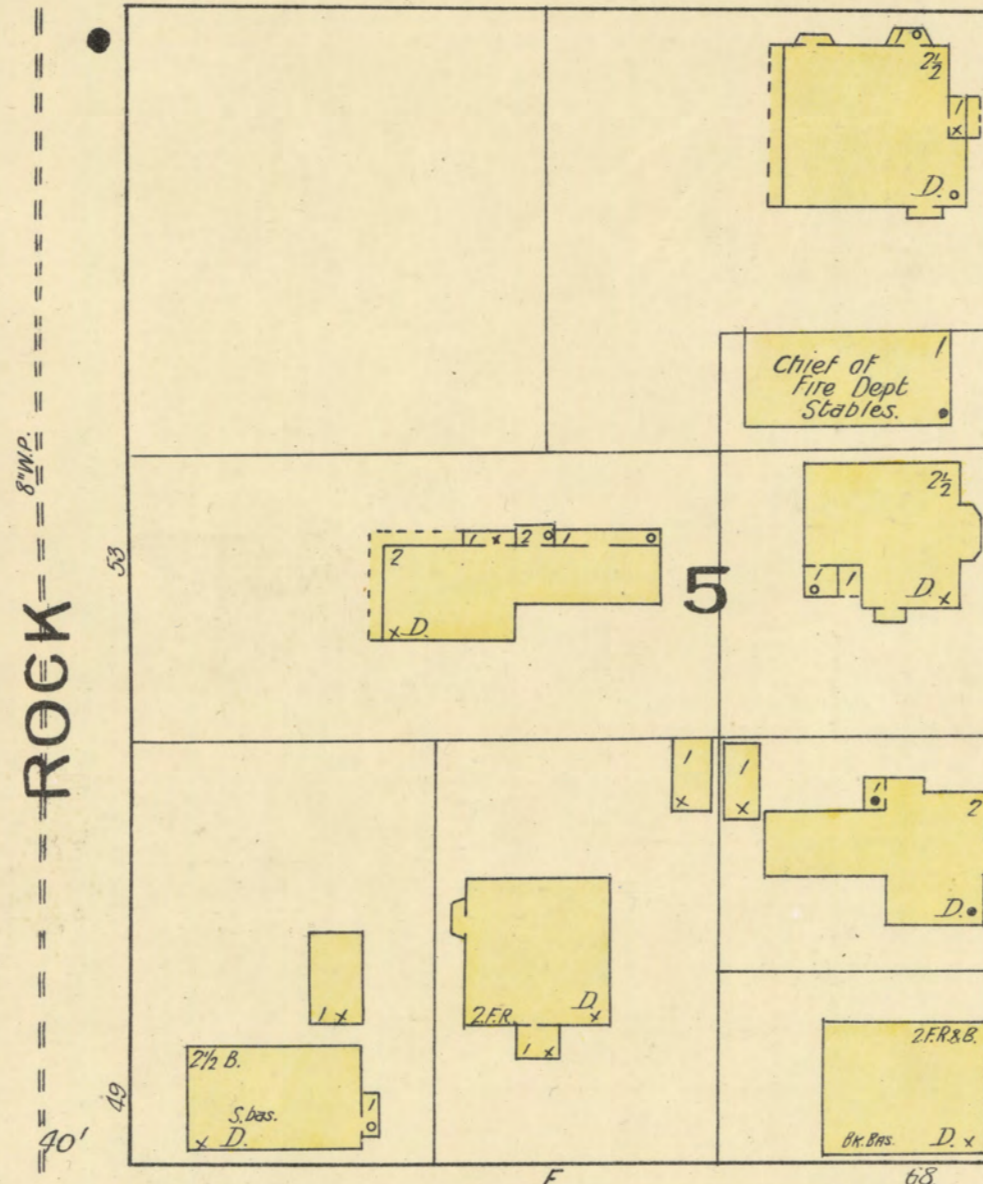
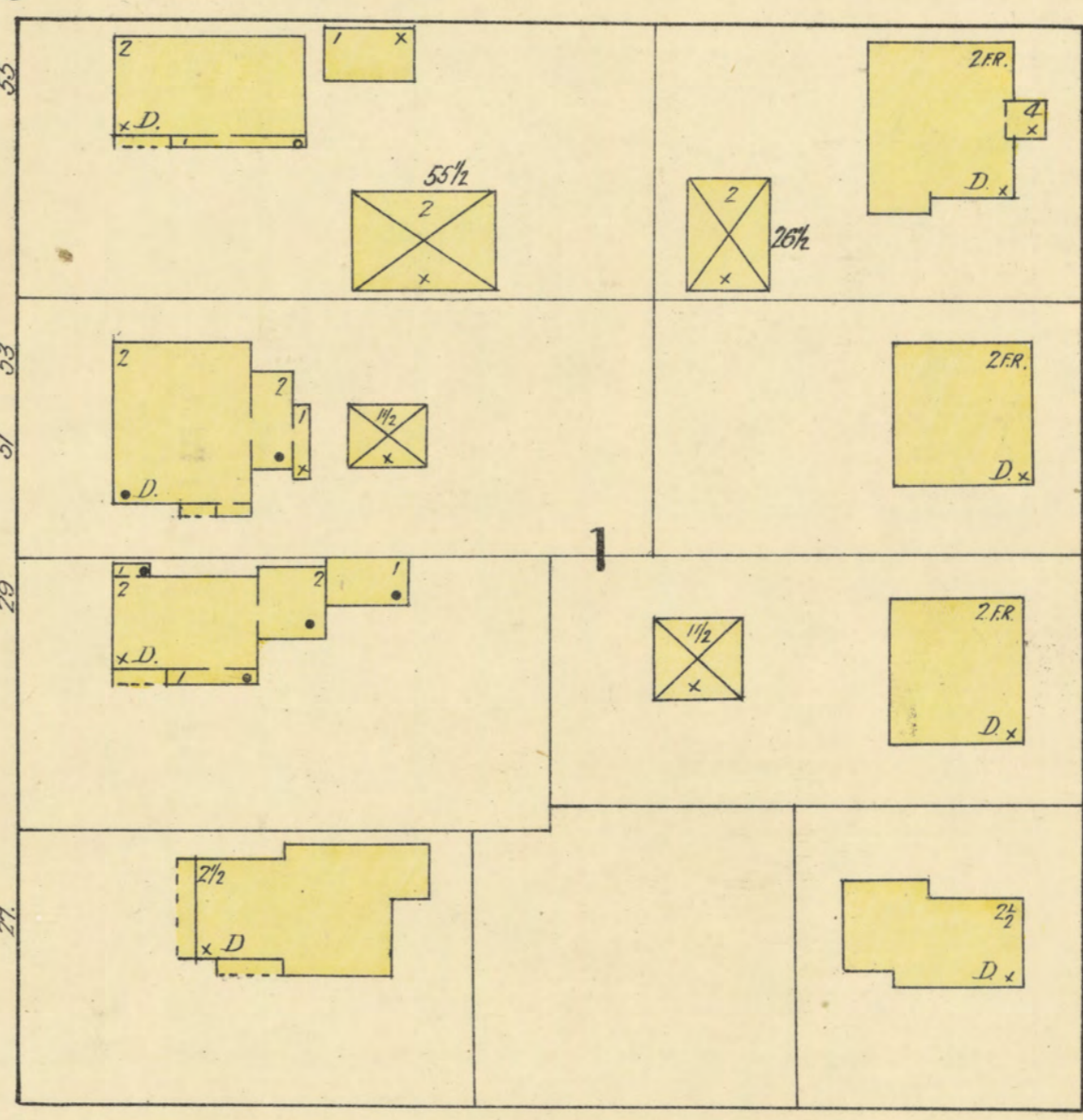
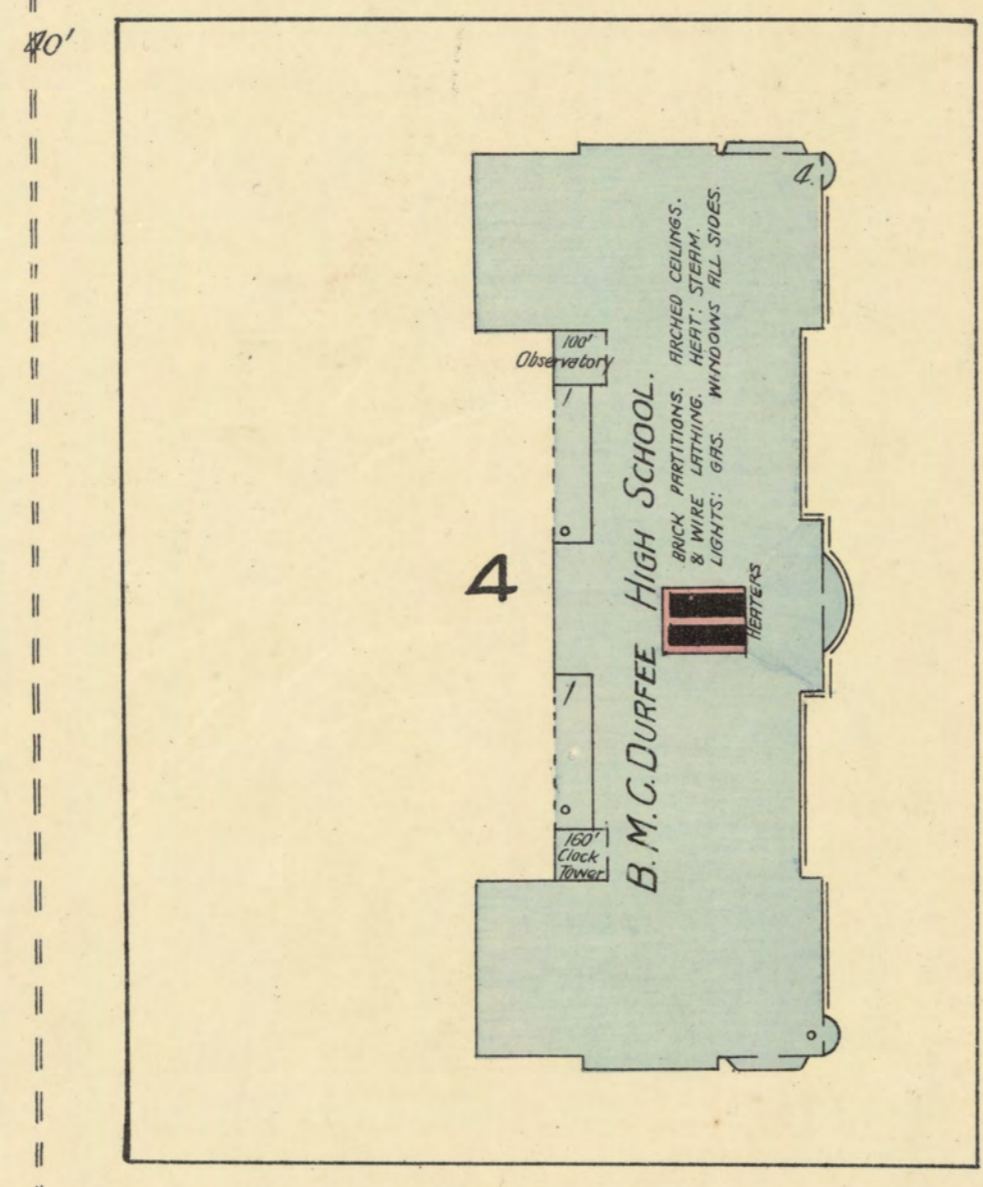
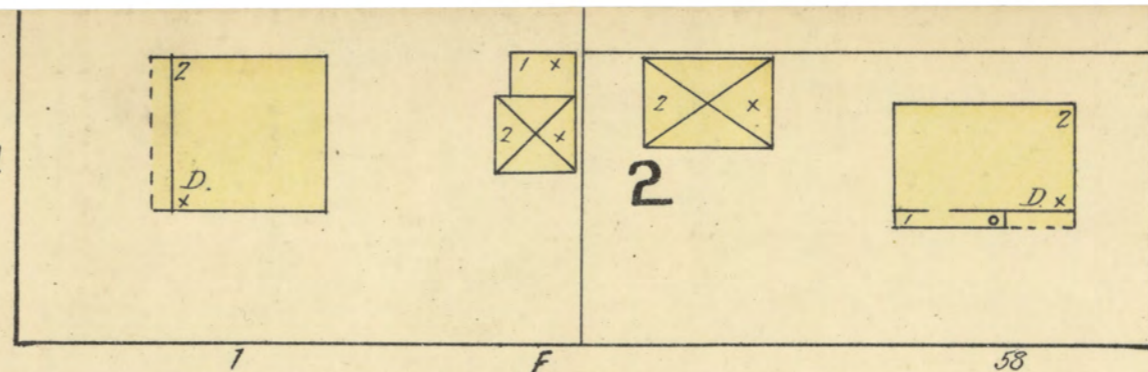
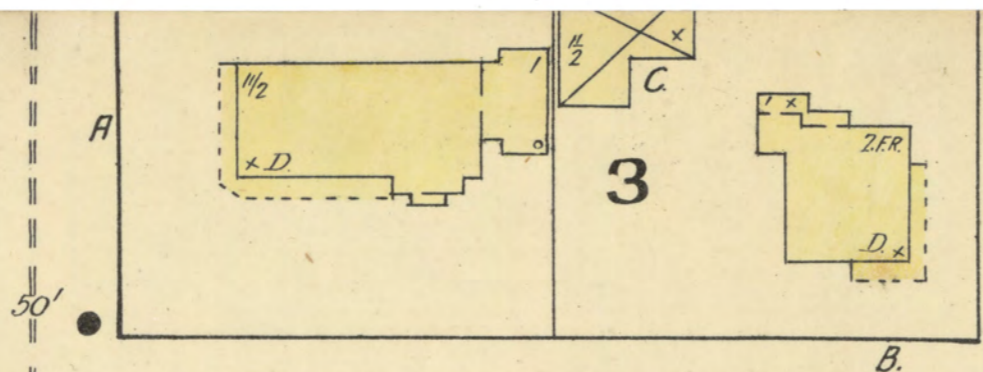
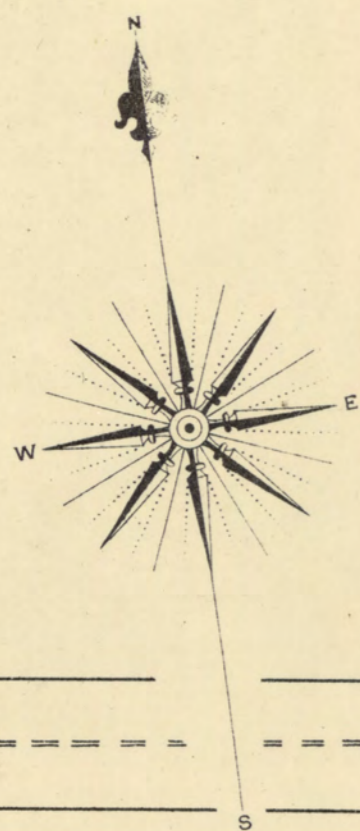
15

16



1/2" = 10' - 2" HOSE 12' 2 1/2" HOSE 100' - 2" HOSE 200' 4.5" HOSE  
 1/2" HOSE 10' - 2" HOSE 100' - 2" HOSE 200' 4.5" HOSE  
 SPRINKLERS IN HALL HOLES.

L.R.V. 5/11/13



TROLLEY R. R.

Trolley R. R.

FRANKLIN

ORCH ST.

17

12

LOCUST

CHERRY

WINTER

ROCK

HIGH

PINE

6

6

3

2

4

1

5

6

8

7

FRANKLIN

ORCH ST.

17

12

11

FALL RIVER, MASS.

216  
50' 50'

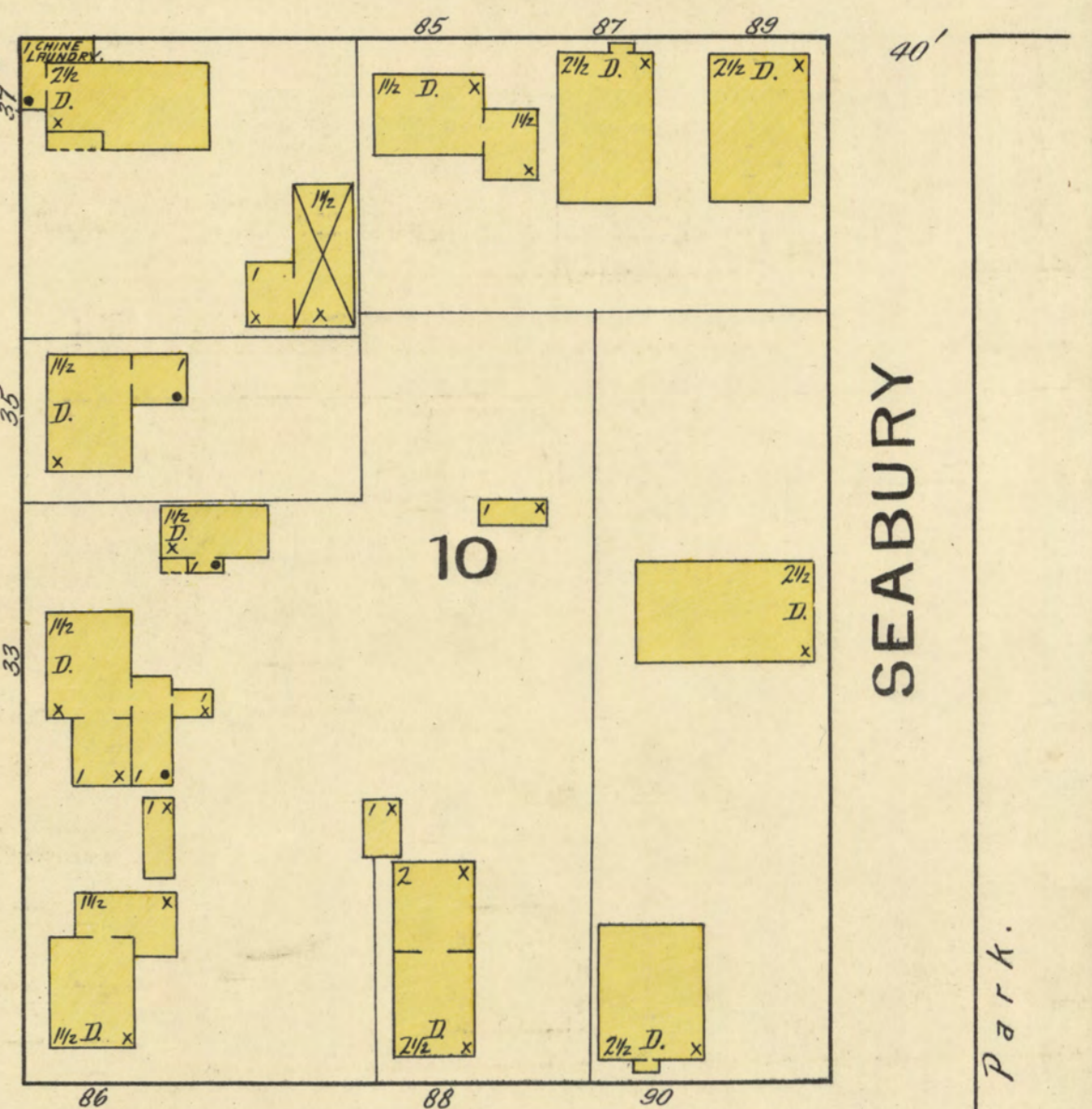
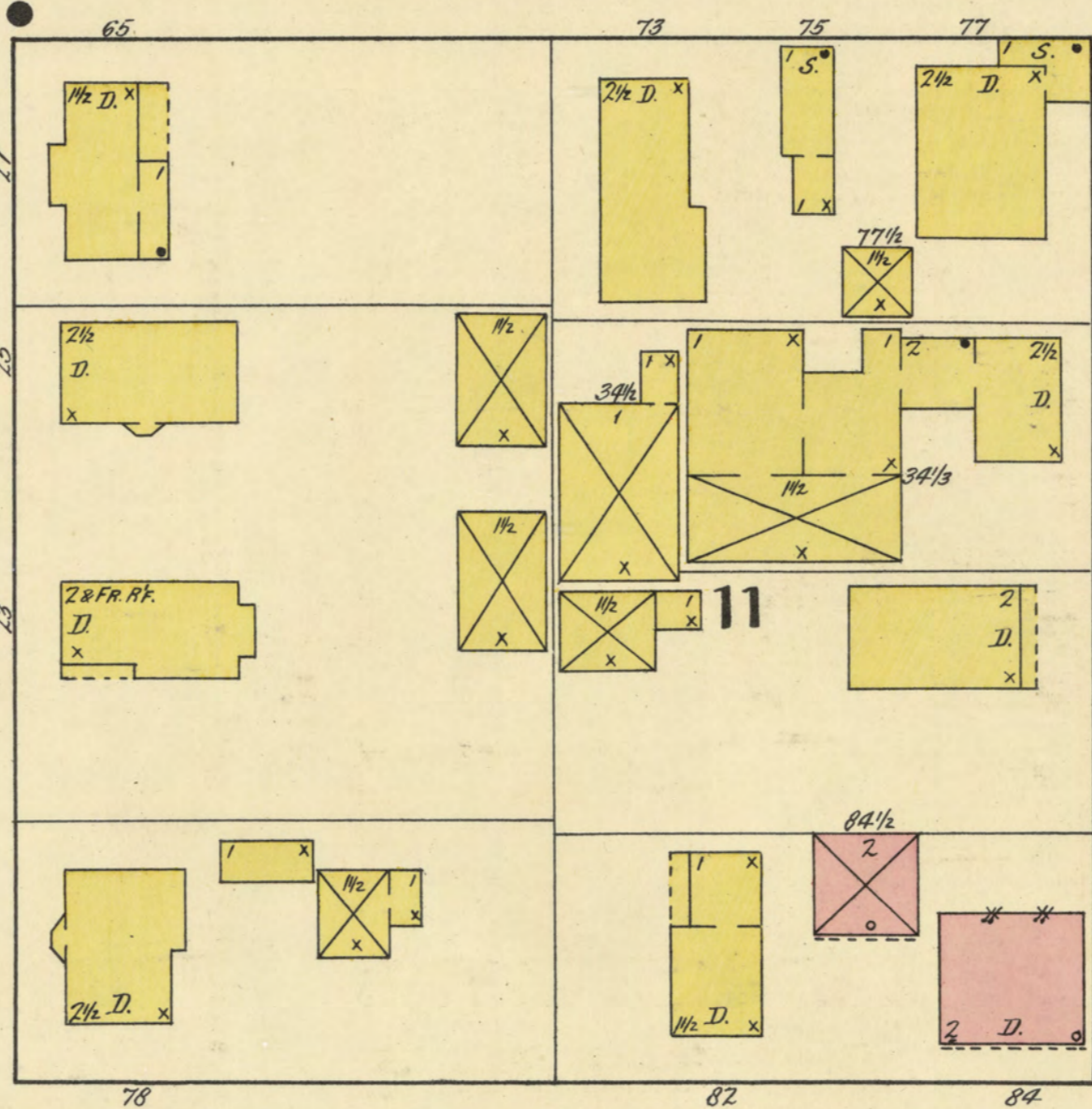
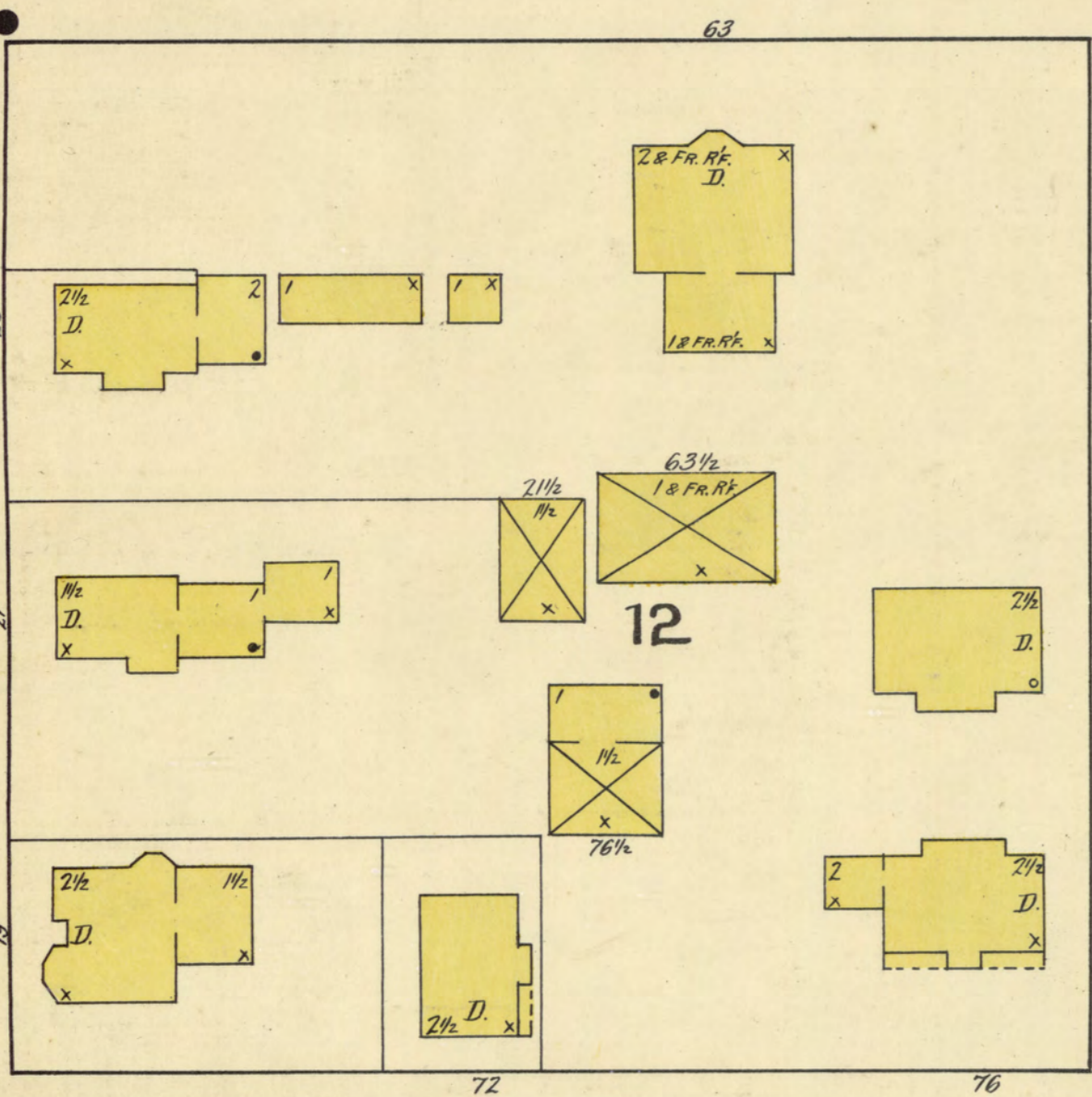
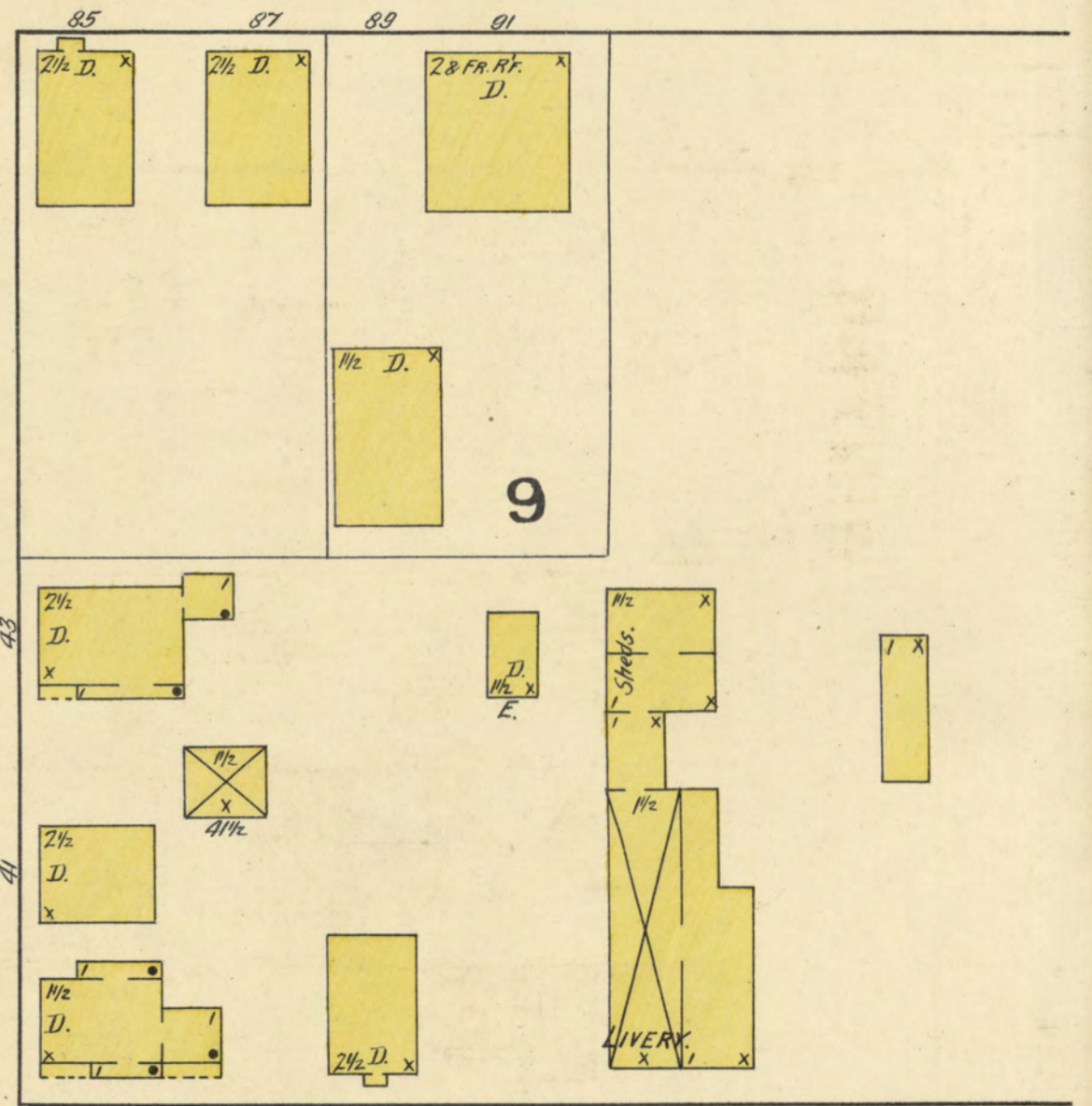
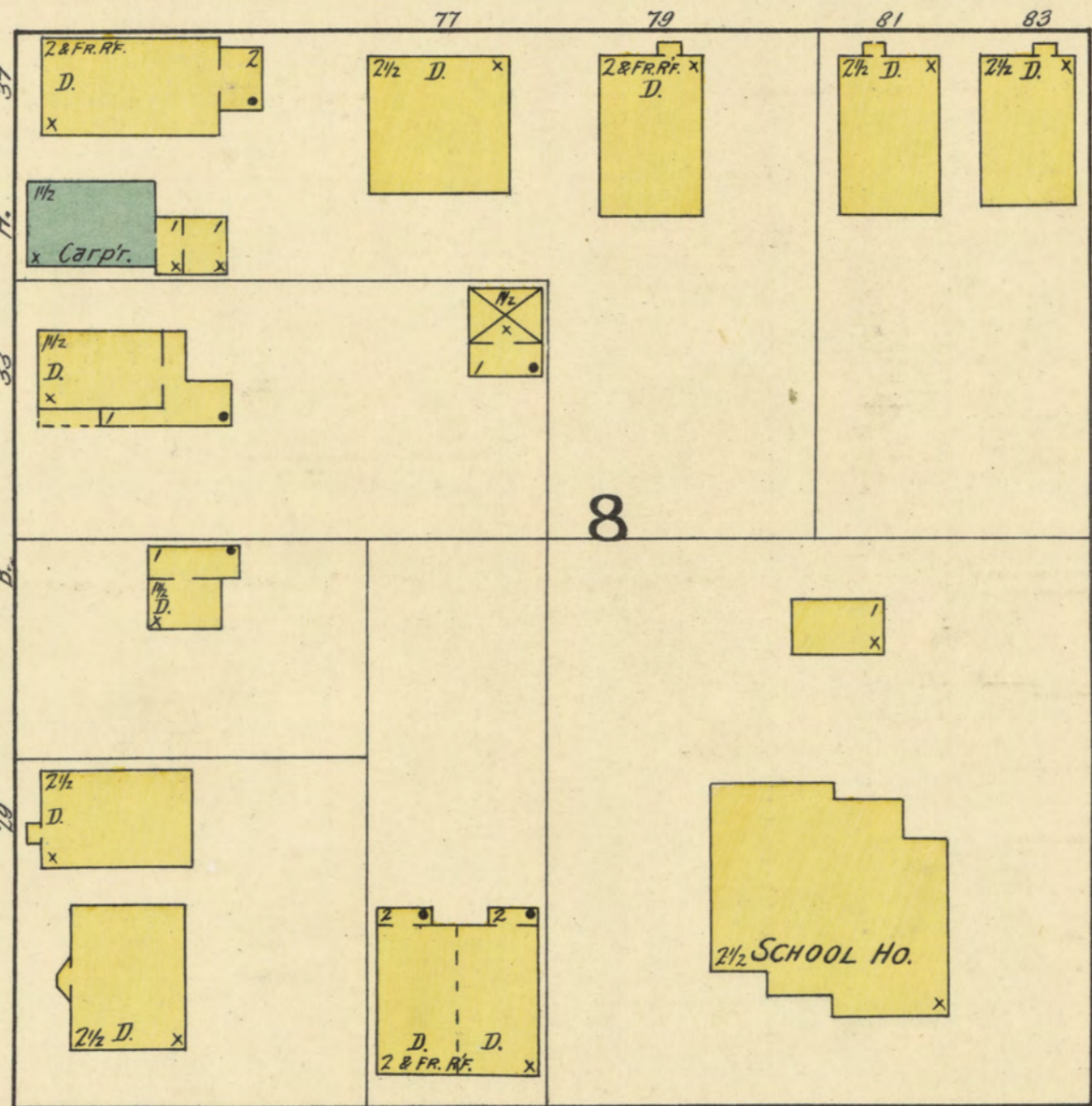
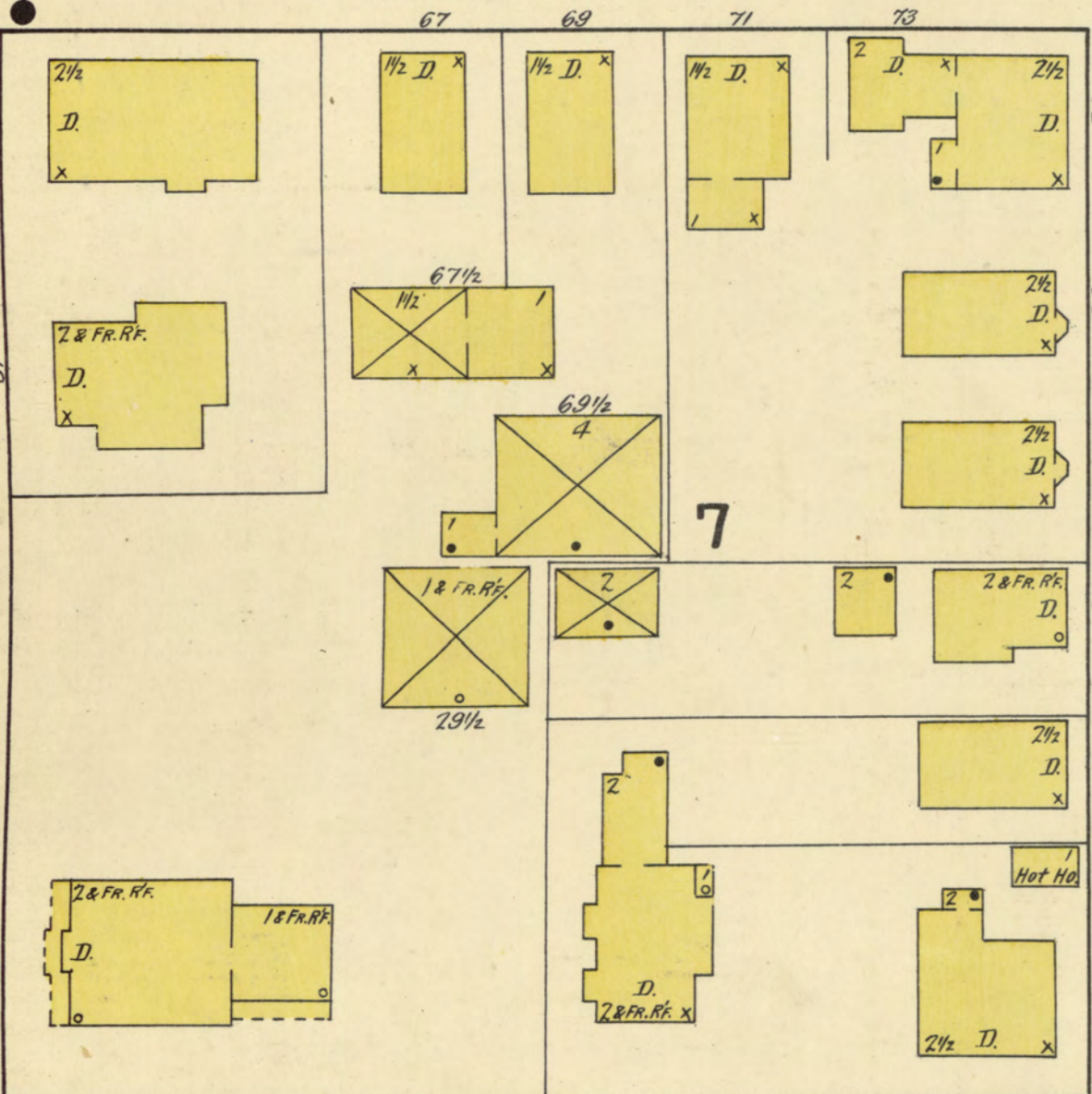
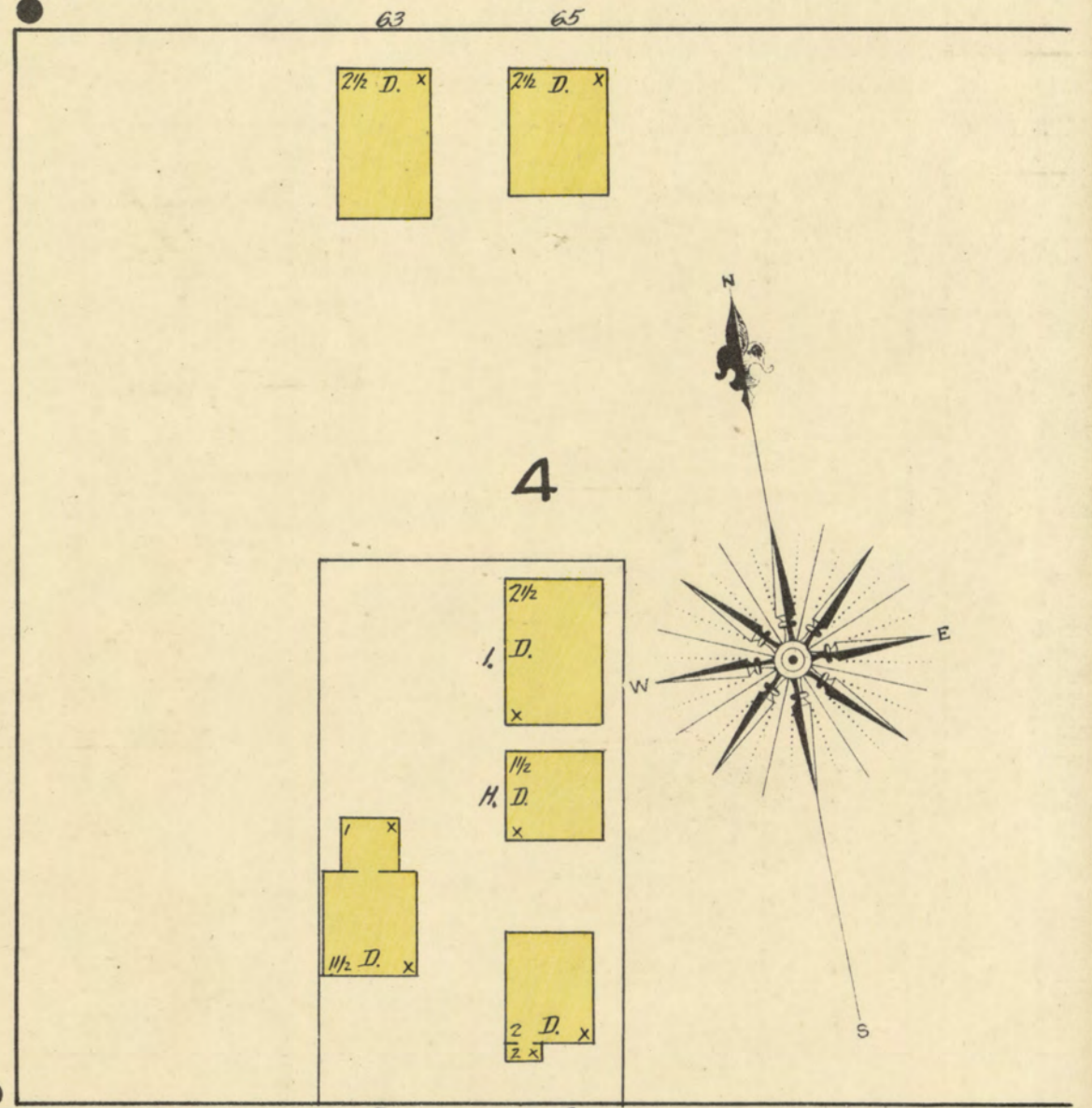
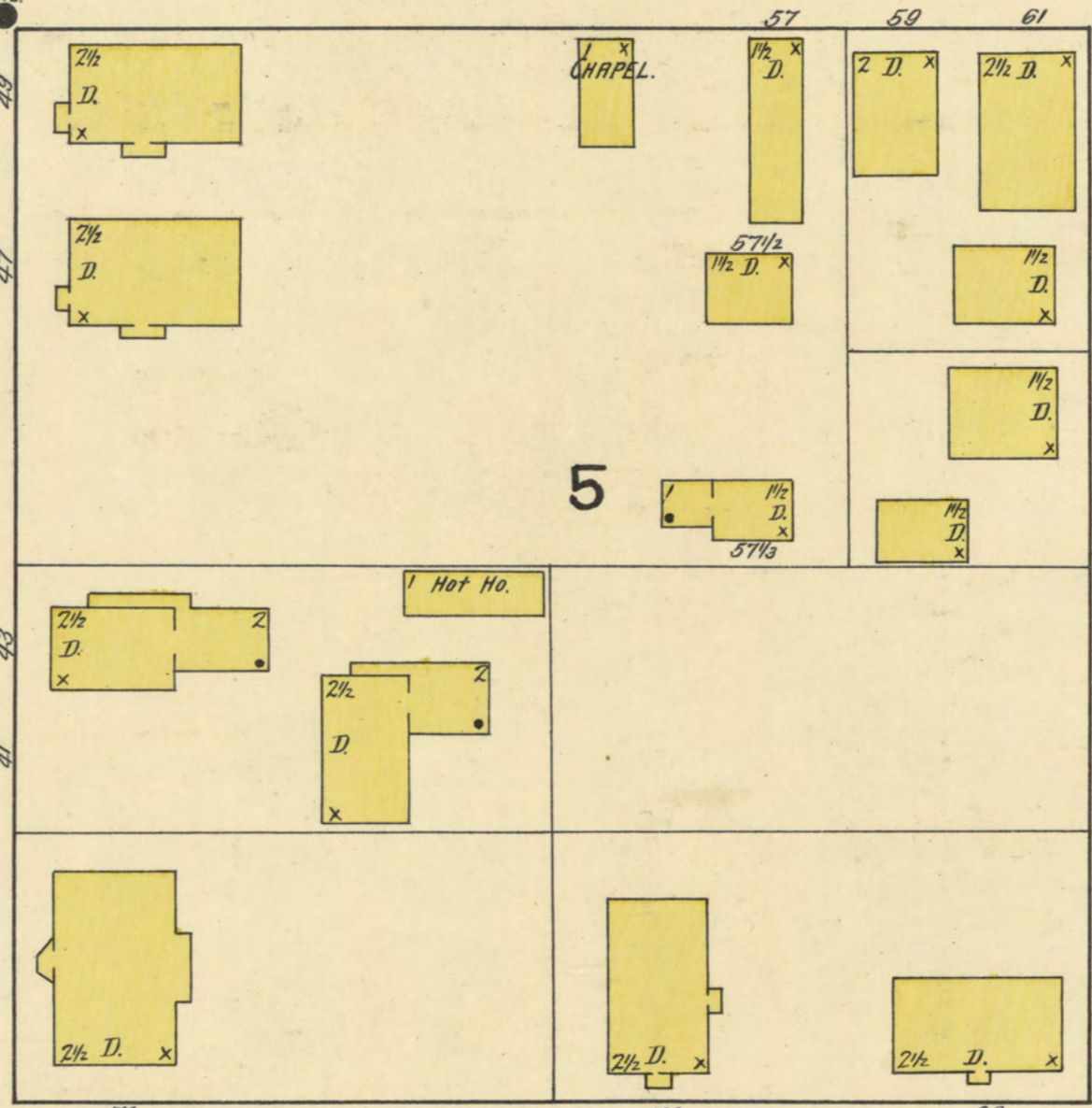
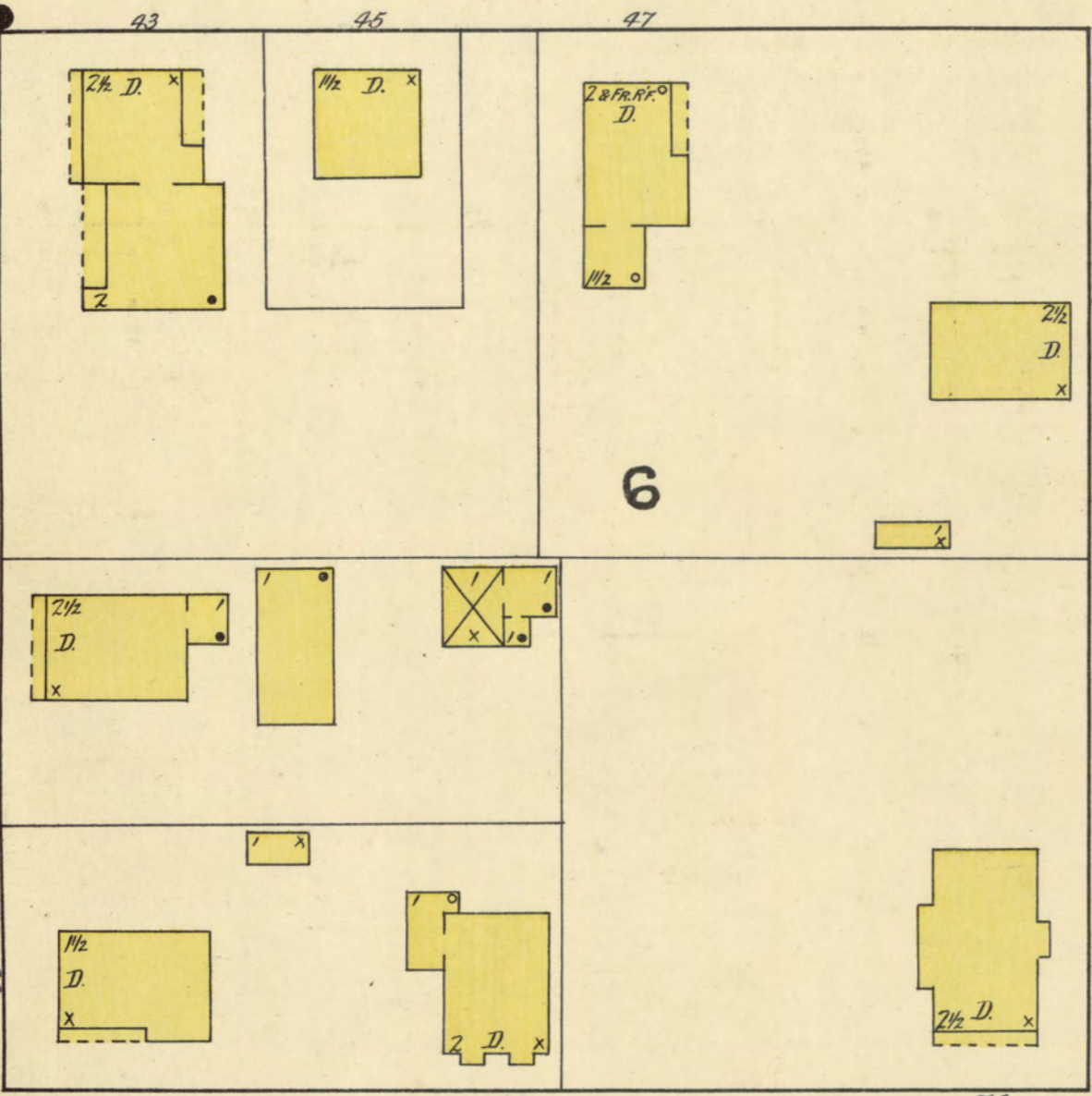
TROLLEY R. R.

WINTER

200

250

TROLLEY R. R.

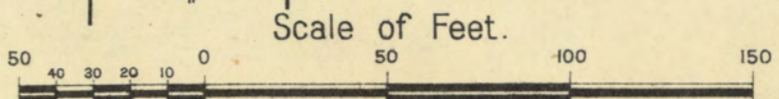
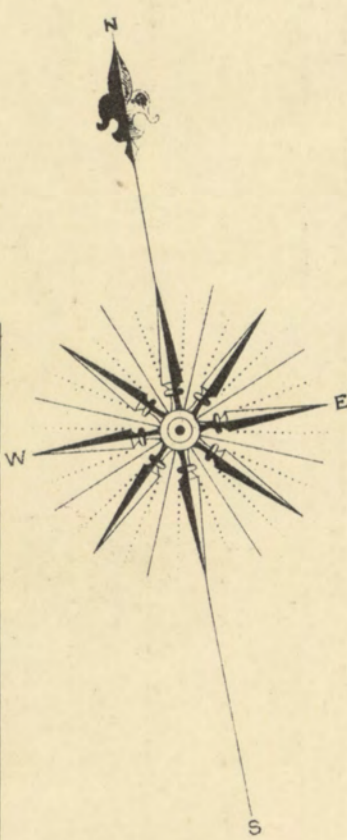


MAPLE 4' M.P.

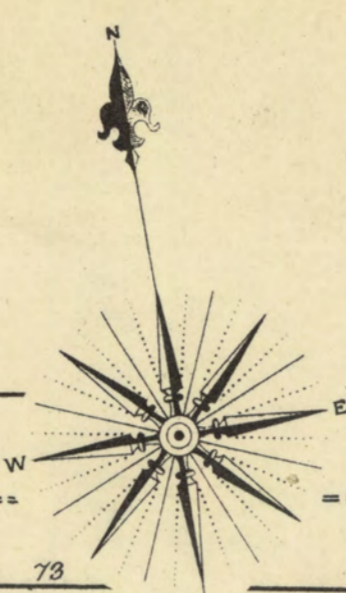
WALNUT 6' M.P.

LOCUST 16' M.P.

CHERRY 6' M.P.



Park.



CHERRY

PINE

WINTER

GROVE

LINDEN

SEABURY

FRANKLIN

ST.

8TH

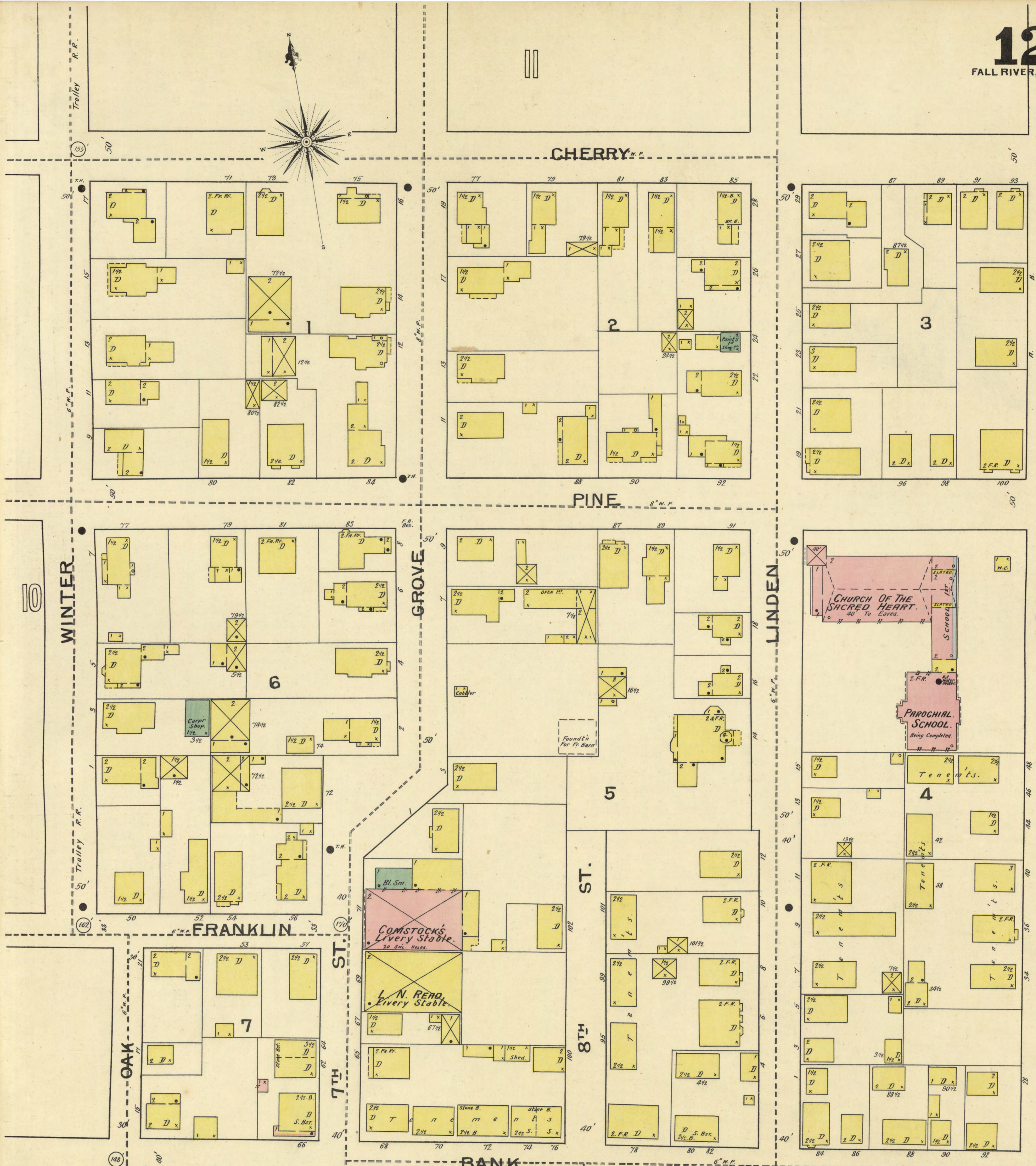
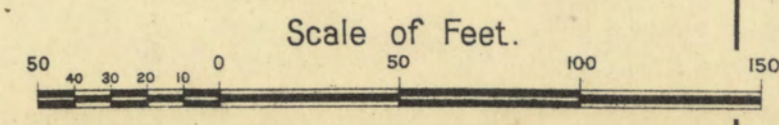
BANK

OAK

7TH

18

FORD ST.



COMSTOCK'S  
Livery Stable.

L. N. REED  
Livery Stable

CHURCH OF THE  
SACRED HEART.

PAROCHIAL  
SCHOOL.

Teachers

4

5

6

7

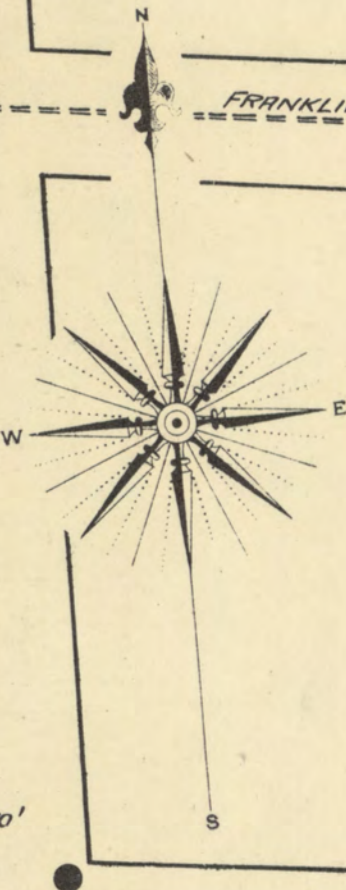
3

2









14

16

CENTRAL

POCASSET MANUFACTG CO.  
(Mutual Risk)

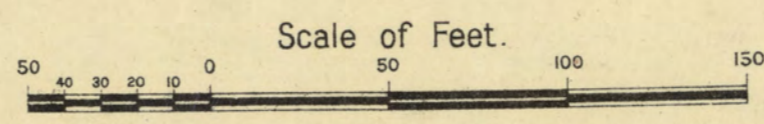
FALL RIVER MANUFACTURING CO. (Mutual Risk)

POCASSET

MARKET SQ.

20

21



UNION ST.

TROLLEY R.R.

BEDFORD

COURT SQUARE

BANK

FRANKLIN

TROLLEY R.R.

FALL RIVER BOX

ELM

VAN BUREN

GREEN

TOWN AV.

N-MAIN

MERCHANTS BLK.

WEST BANK

STONE LANE

DRIVEWAY

RACEWAY

CH. 15'

CH. 100'

CH. 100'

CH. 100'

COAL 12'

GUARD

MECH. SHOP

STORE NO.

STORAGE

SPINNING

WHEAVING

STORE NO.

PICKER

SPINNING

CARDING

MECH. SHOP

STORE NO.

STORAGE

SPINNING

WHEAVING

MECH. SHOP

MECH. SHOP

STORE NO.

STORAGE

SPINNING

WHEAVING

MECH. SHOP

STORE NO.

STORAGE

SPINNING

WHEAVING

MECH. SHOP

STORE NO.

STORAGE

SPINNING

WHEAVING

MECH. SHOP

STORE NO.

STORAGE

SPINNING

WHEAVING

MECH. SHOP

STORE NO.

STORAGE

SPINNING

WHEAVING

MECH. SHOP

STORE NO.

STORAGE

SPINNING

WHEAVING

MECH. SHOP

STORE NO.

STORAGE

SPINNING

WHEAVING

MECH. SHOP

STORE NO.

STORAGE

SPINNING

WHEAVING

MECH. SHOP

STORE NO.

STORAGE

SPINNING

WHEAVING

MECH. SHOP

STORE NO.

STORAGE

SPINNING

WHEAVING

MECH. SHOP

STORE NO.

STORAGE

SPINNING

WHEAVING

MECH. SHOP

STORE NO.

STORAGE

SPINNING

WHEAVING

MECH. SHOP

STORE NO.

STORAGE

SPINNING

WHEAVING

MECH. SHOP

STORE NO.

STORAGE

SPINNING

WHEAVING

MECH. SHOP

STORE NO.

STORAGE

SPINNING

WHEAVING

MECH. SHOP

STORE NO.

STORAGE

SPINNING

WHEAVING

MECH. SHOP

STORE NO.

STORAGE

SPINNING

WHEAVING

MECH. SHOP

STORE NO.

STORAGE

SPINNING

WHEAVING

MECH. SHOP

STORE NO.

STORAGE

SPINNING

WHEAVING

MECH. SHOP

STORE NO.

STORAGE

SPINNING

WHEAVING

MECH. SHOP

STORE NO.

STORAGE

SPINNING

WHEAVING

MECH. SHOP

STORE NO.

STORAGE

SPINNING

WHEAVING

MECH. SHOP

STORE NO.

STORAGE

SPINNING

WHEAVING

MECH. SHOP

STORE NO.

STORAGE

SPINNING

WHEAVING

MECH. SHOP

STORE NO.

STORAGE

SPINNING

WHEAVING

MECH. SHOP

STORE NO.

STORAGE

SPINNING

WHEAVING

MECH. SHOP

STORE NO.

STORAGE

SPINNING

WHEAVING

MECH. SHOP

STORE NO.

STORAGE

SPINNING

WHEAVING

MECH. SHOP

STORE NO.

STORAGE

SPINNING

WHEAVING

MECH. SHOP

STORE NO.

STORAGE

SPINNING

WHEAVING

MECH. SHOP

STORE NO.

STORAGE

SPINNING

WHEAVING

MECH. SHOP

STORE NO.

STORAGE

SPINNING

WHEAVING

MECH. SHOP

STORE NO.

STORAGE

SPINNING

WHEAVING

MECH. SHOP

STORE NO.

STORAGE

SPINNING

WHEAVING

MECH. SHOP

STORE NO.

STORAGE

SPINNING

WHEAVING

MECH. SHOP

STORE NO.

STORAGE

SPINNING

WHEAVING

MECH. SHOP

STORE NO.

STORAGE

SPINNING

WHEAVING

MECH. SHOP

STORE NO.

STORAGE

SPINNING

WHEAVING

MECH. SHOP

STORE NO.

STORAGE

SPINNING

WHEAVING

MECH. SHOP

STORE NO.

STORAGE

SPINNING

WHEAVING

MECH. SHOP

STORE NO.

STORAGE

SPINNING

WHEAVING

MECH. SHOP

STORE NO.

STORAGE

SPINNING

WHEAVING

MECH. SHOP

STORE NO.

STORAGE

SPINNING

WHEAVING

MECH. SHOP

STORE NO.

STORAGE

SPINNING

WHEAVING

MECH. SHOP

STORE NO.

STORAGE

SPINNING

WHEAVING

MECH. SHOP

STORE NO.

STORAGE

SPINNING

WHEAVING

MECH. SHOP

STORE NO.

STORAGE

SPINNING

WHEAVING

MECH. SHOP

STORE NO.

STORAGE

SPINNING

WHEAVING

MECH. SHOP

STORE NO.

STORAGE

SPINNING

WHEAVING

MECH. SHOP

STORE NO.

STORAGE

SPINNING

WHEAVING

MECH. SHOP

STORE NO.

STORAGE

SPINNING

WHEAVING

MECH. SHOP

STORE NO.

STORAGE

SPINNING

WHEAVING

MECH. SHOP

STORE NO.

STORAGE

SPINNING

WHEAVING

MECH. SHOP

STORE NO.

STORAGE

SPINNING

WHEAVING

MECH. SHOP

STORE NO.

STORAGE

SPINNING

WHEAVING

MECH. SHOP

STORE NO.

STORAGE


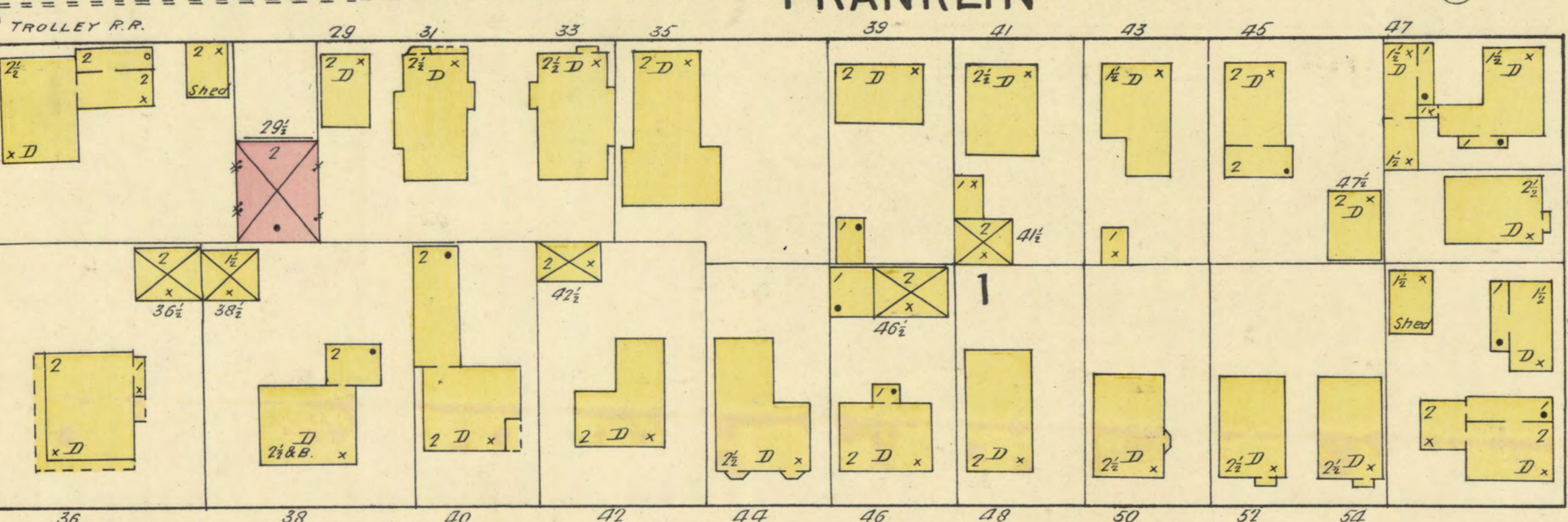


17  
FALL RIVER, MASS.

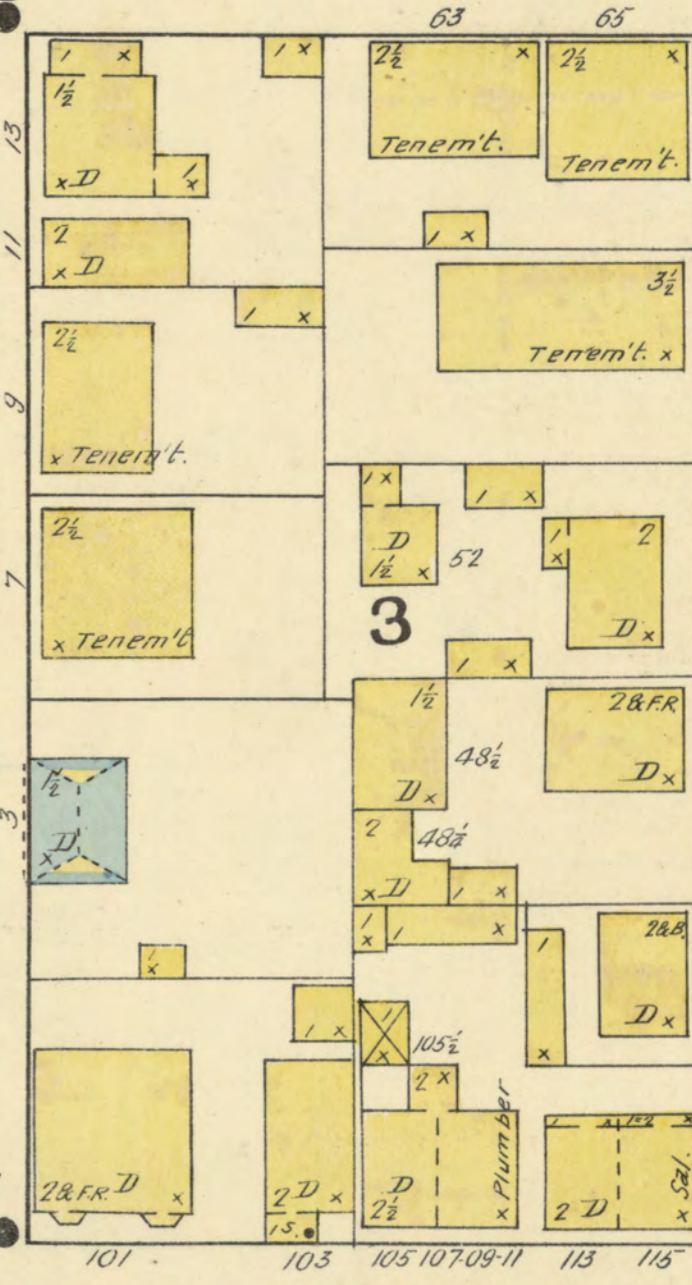
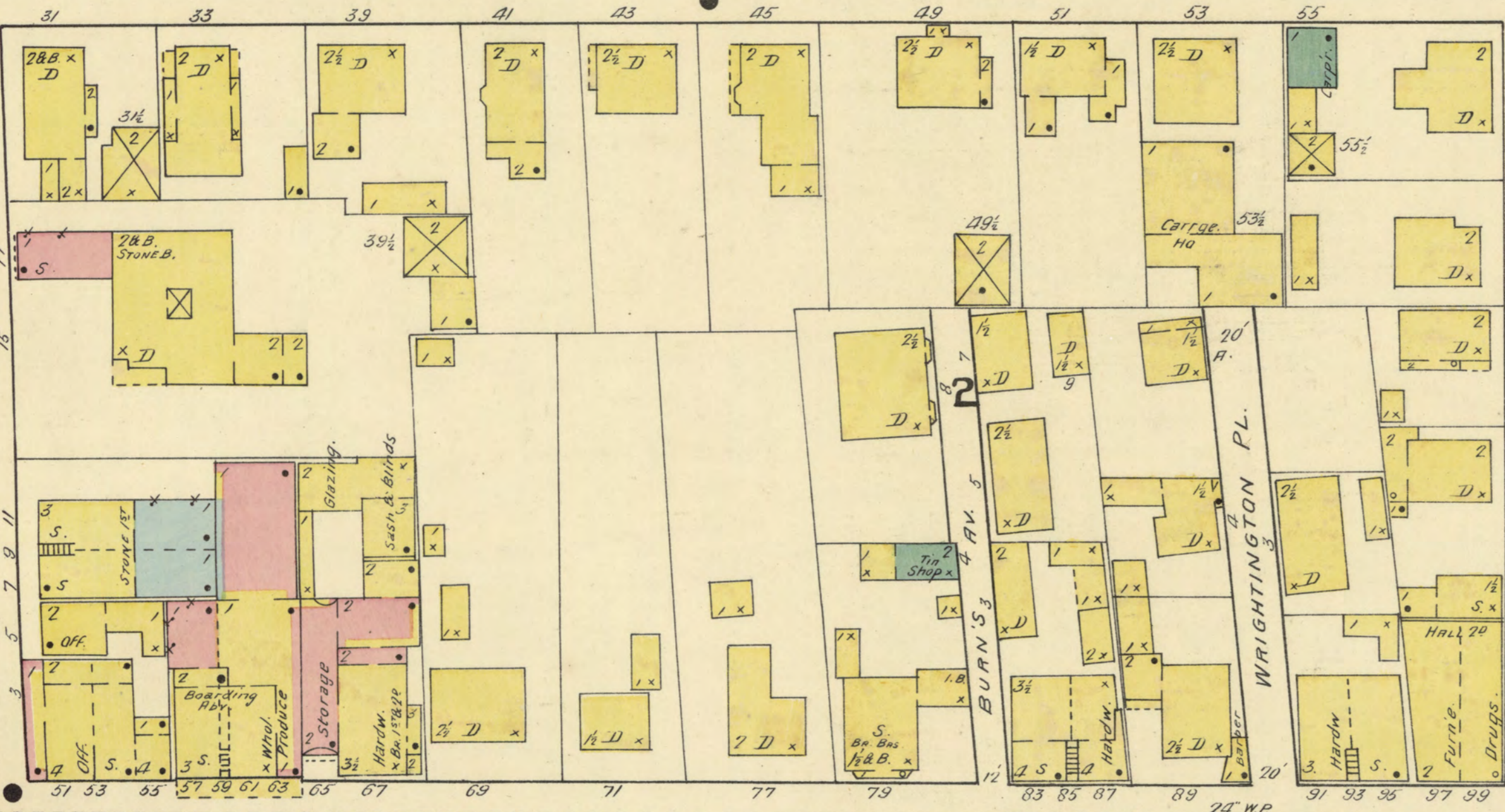
HIGH ST.

FRANKLIN

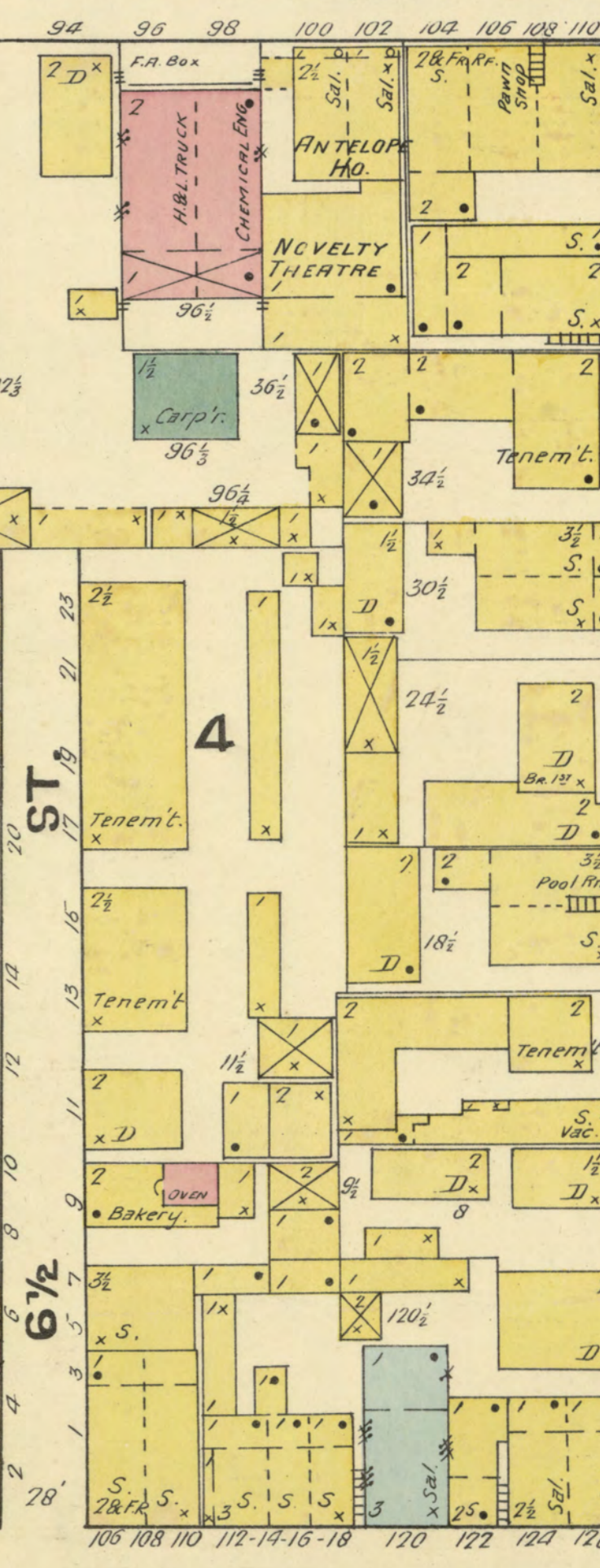
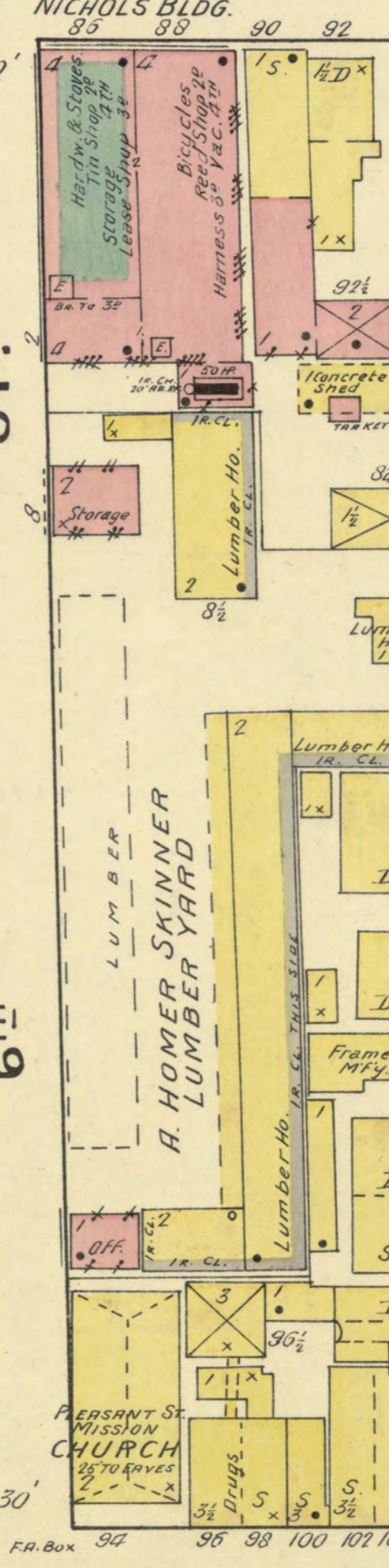
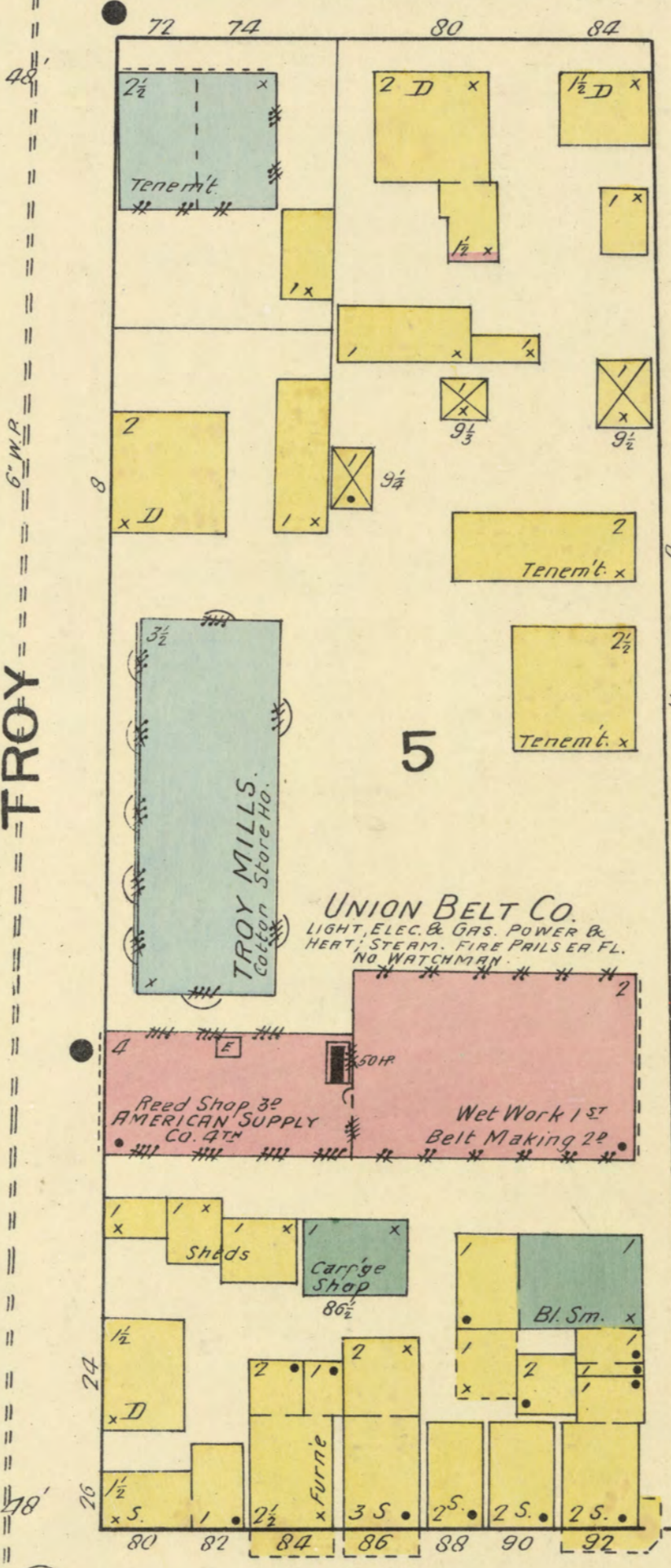
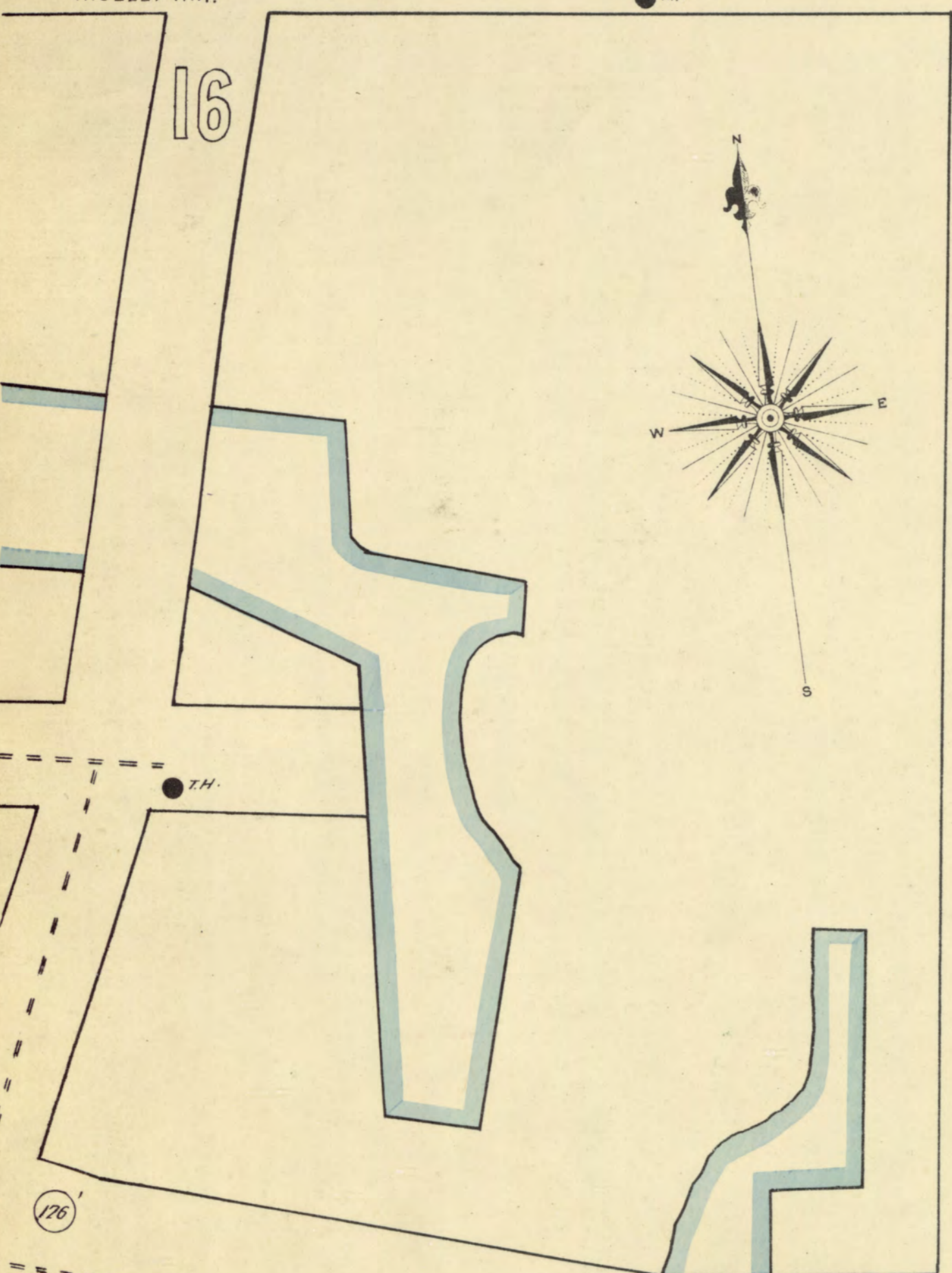
WINTER ST.



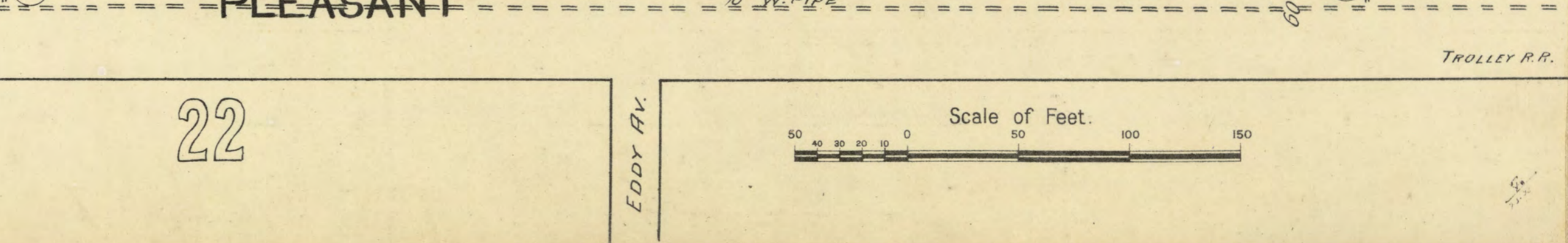
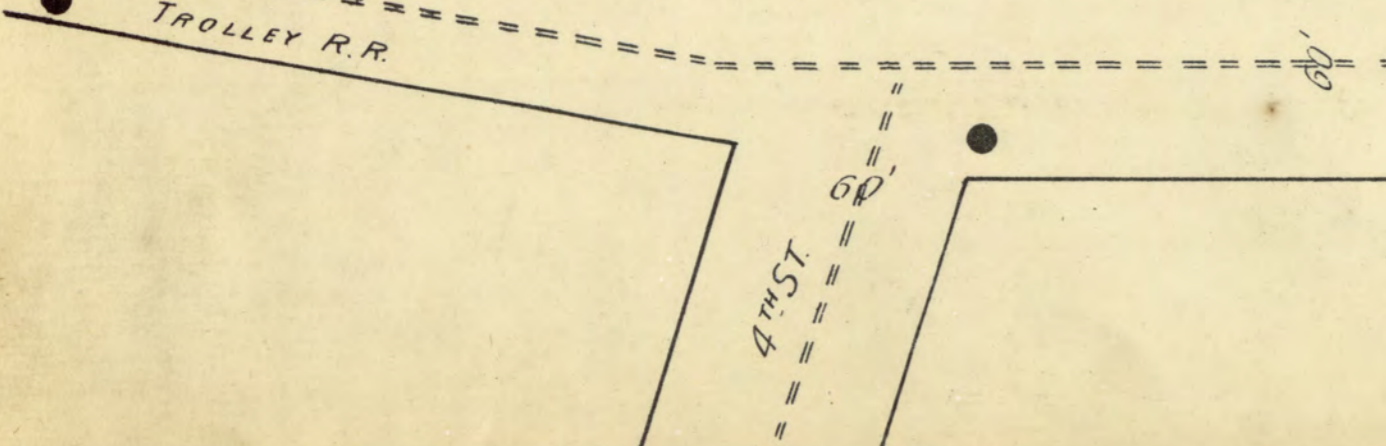
BANK




BEDFORD



PLEASANT



Scale of Feet.

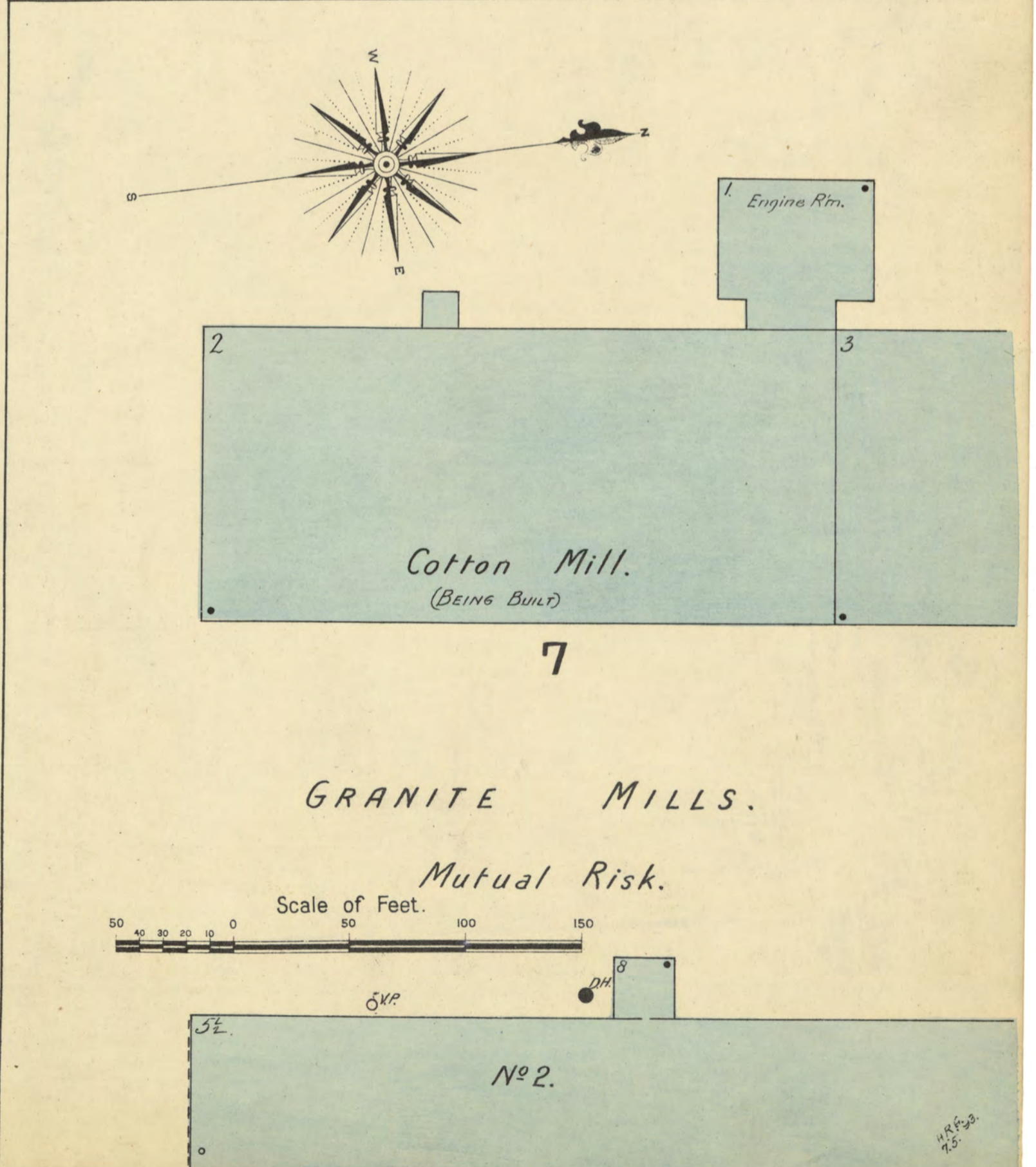
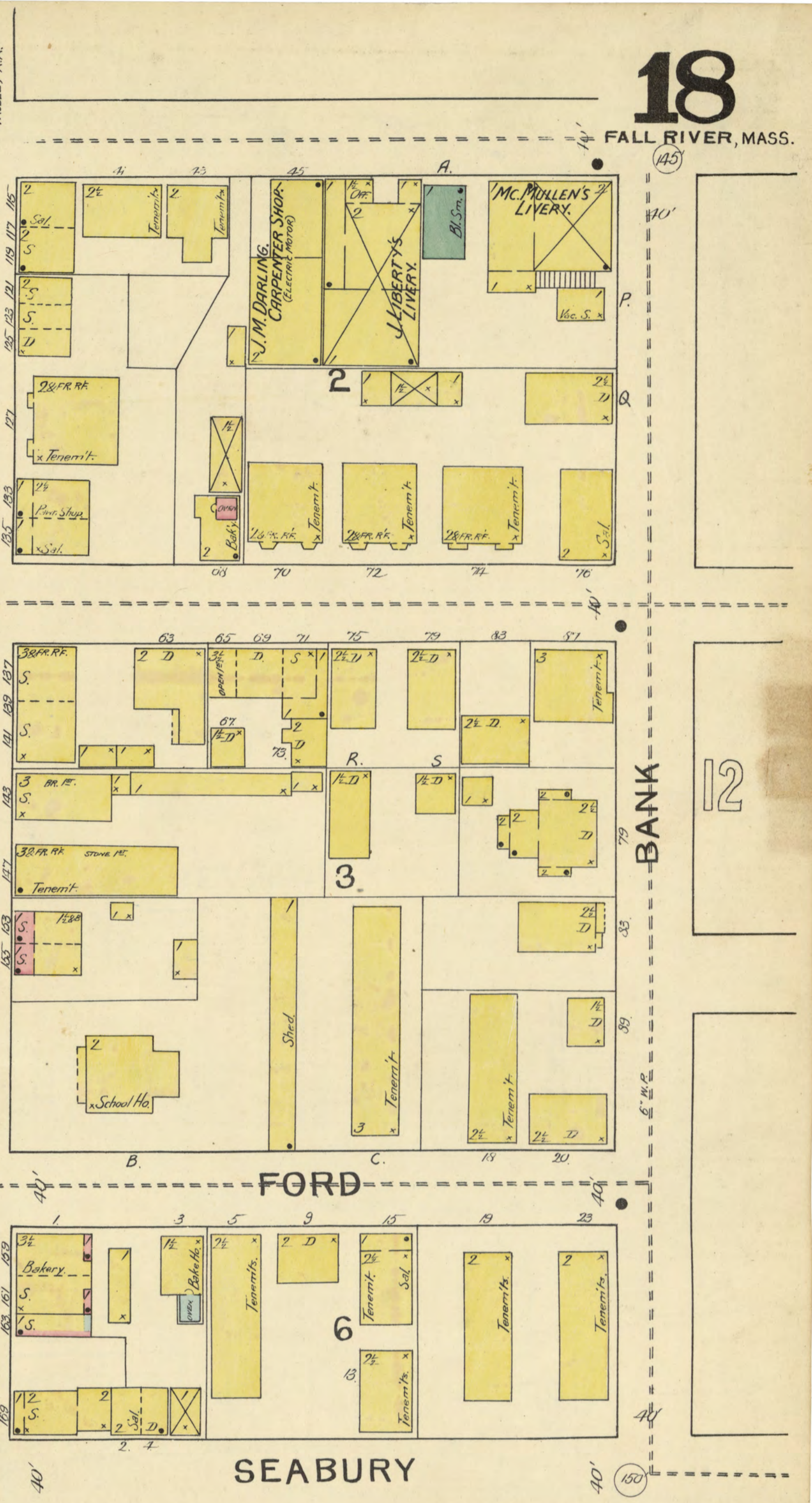
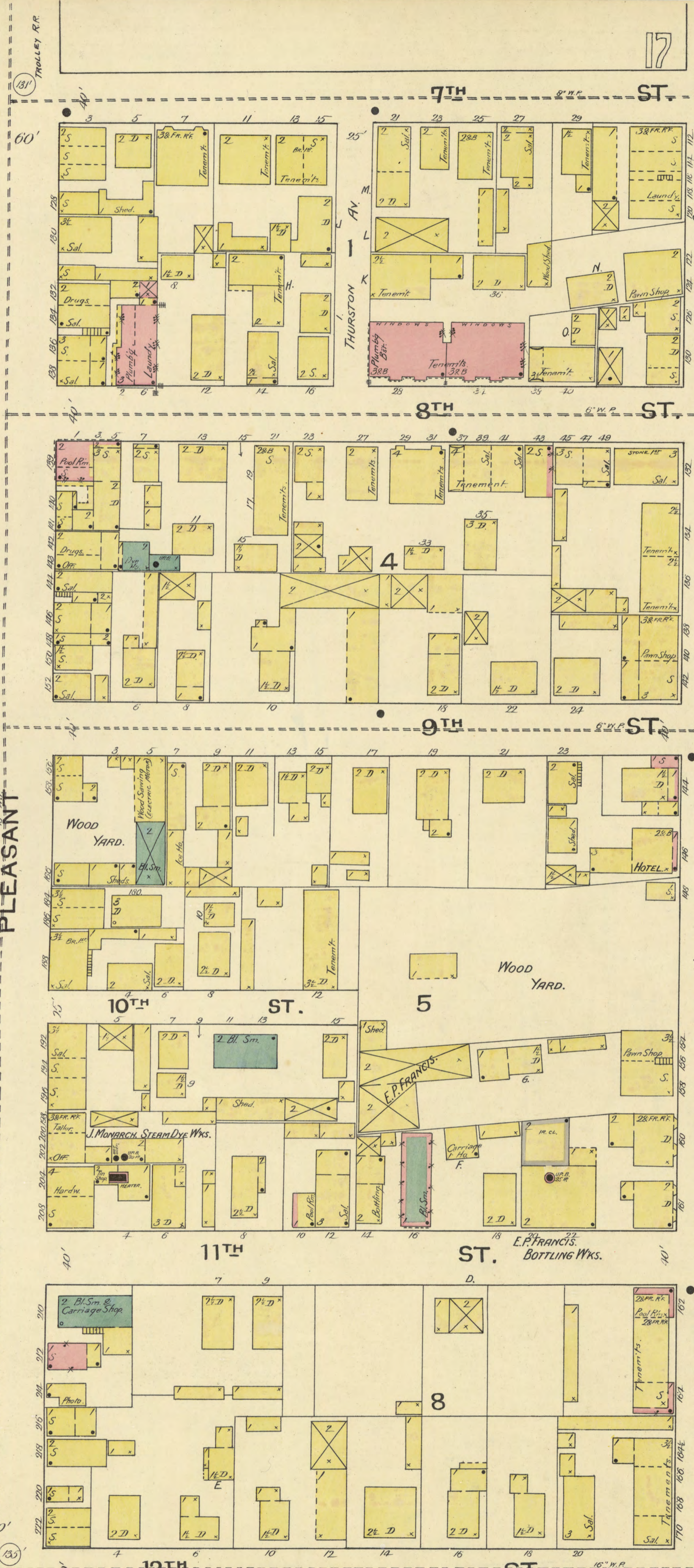


UNION MILLS.  
Mutual Risk.

MILLIS

DURFF Mutual Risk.

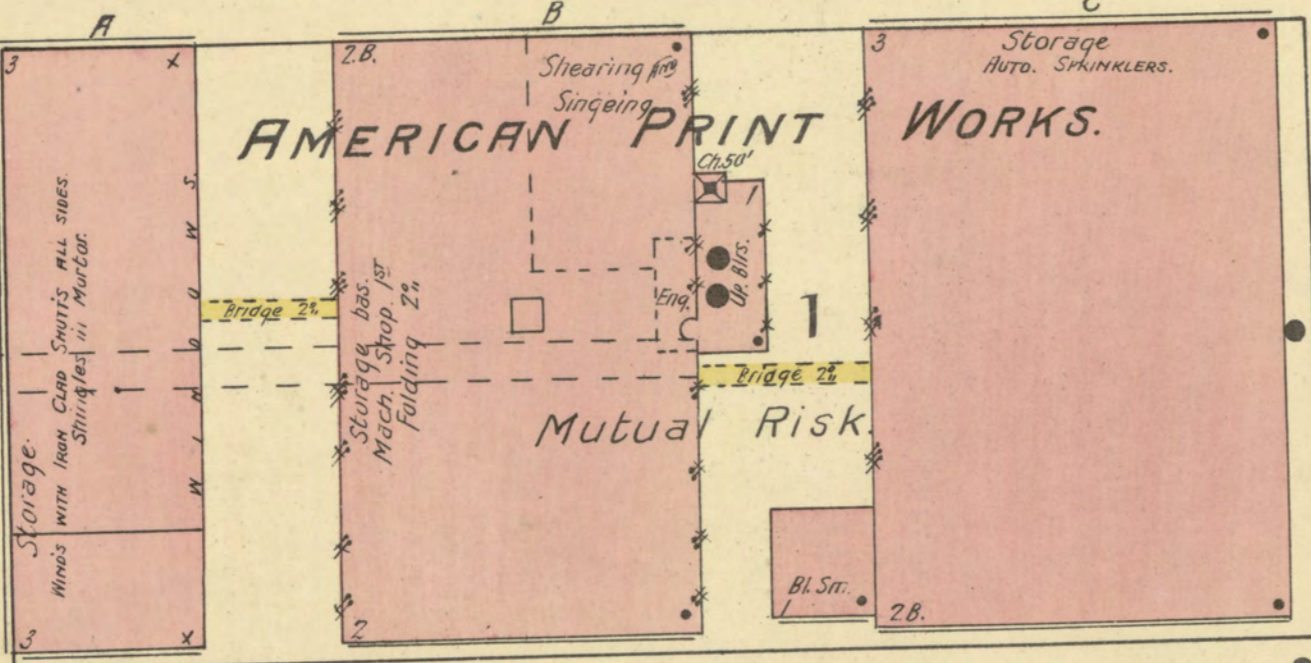
65



13

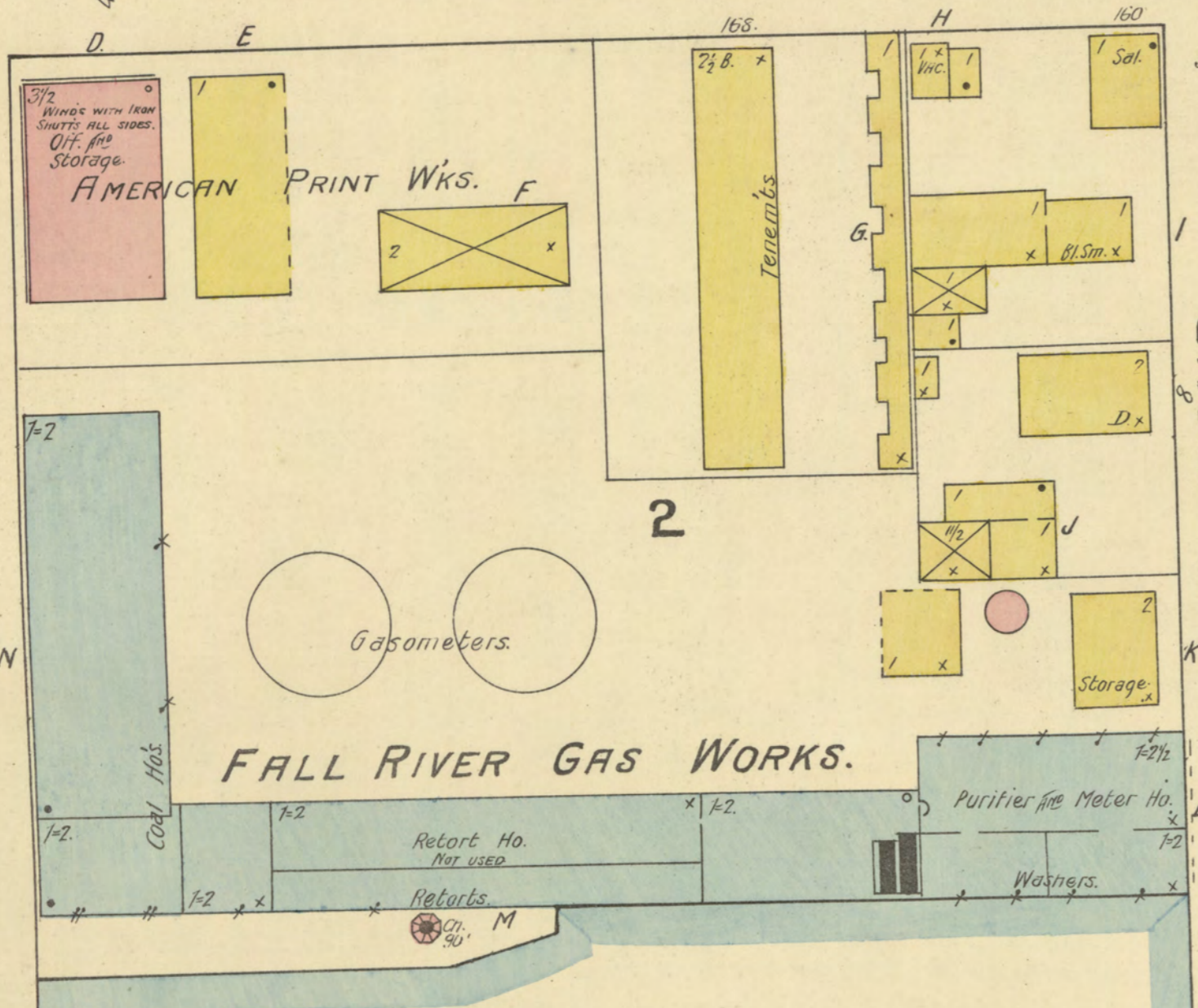
MILL

14

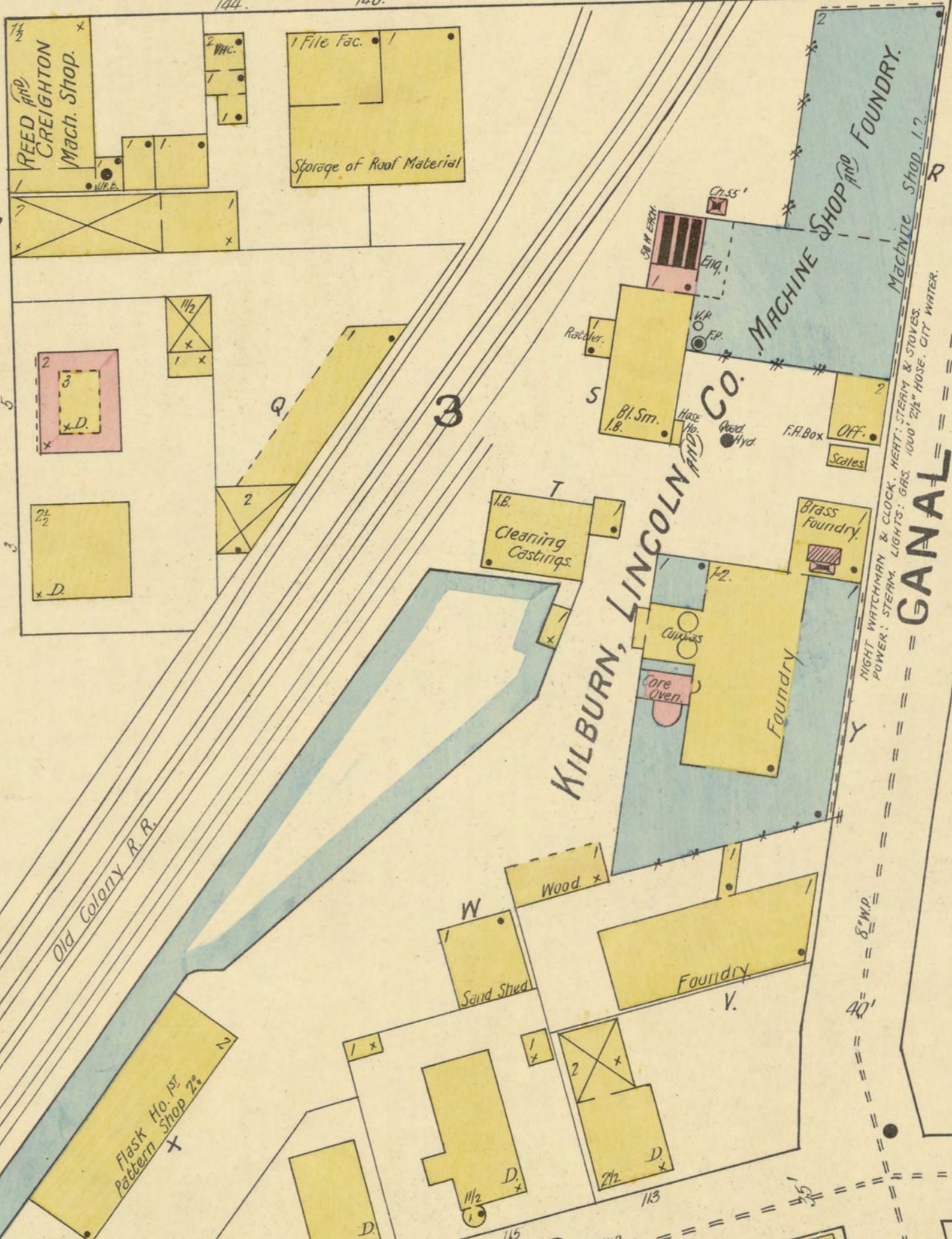


ANAWAN

WATER



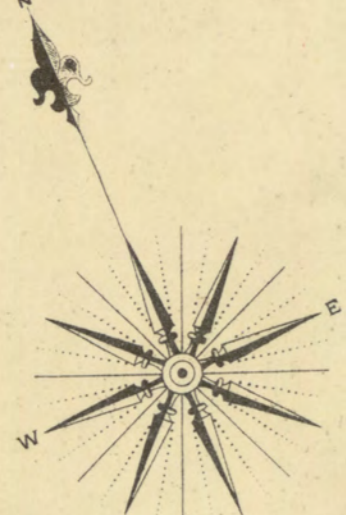
POND



GANAL

20

Crab Pond



Scale of Feet.

23

FOUNTAIN


MULBERRY

FERRY

24







15

PLEASANT

16

POCASSET

TROLLEY R.R.

PECK & WHITE  
CARRIAGE FAC.

SCHOOL HO.

ANAWAN

4

22

UNION

20

UNITED  
PRESB. CHURCH

METH. CHURCH

BORDEN

ST.

PEARL

S. MAIN

5

2ND

75 1/2 CHAPEL ST.

BAPT. CHURCH

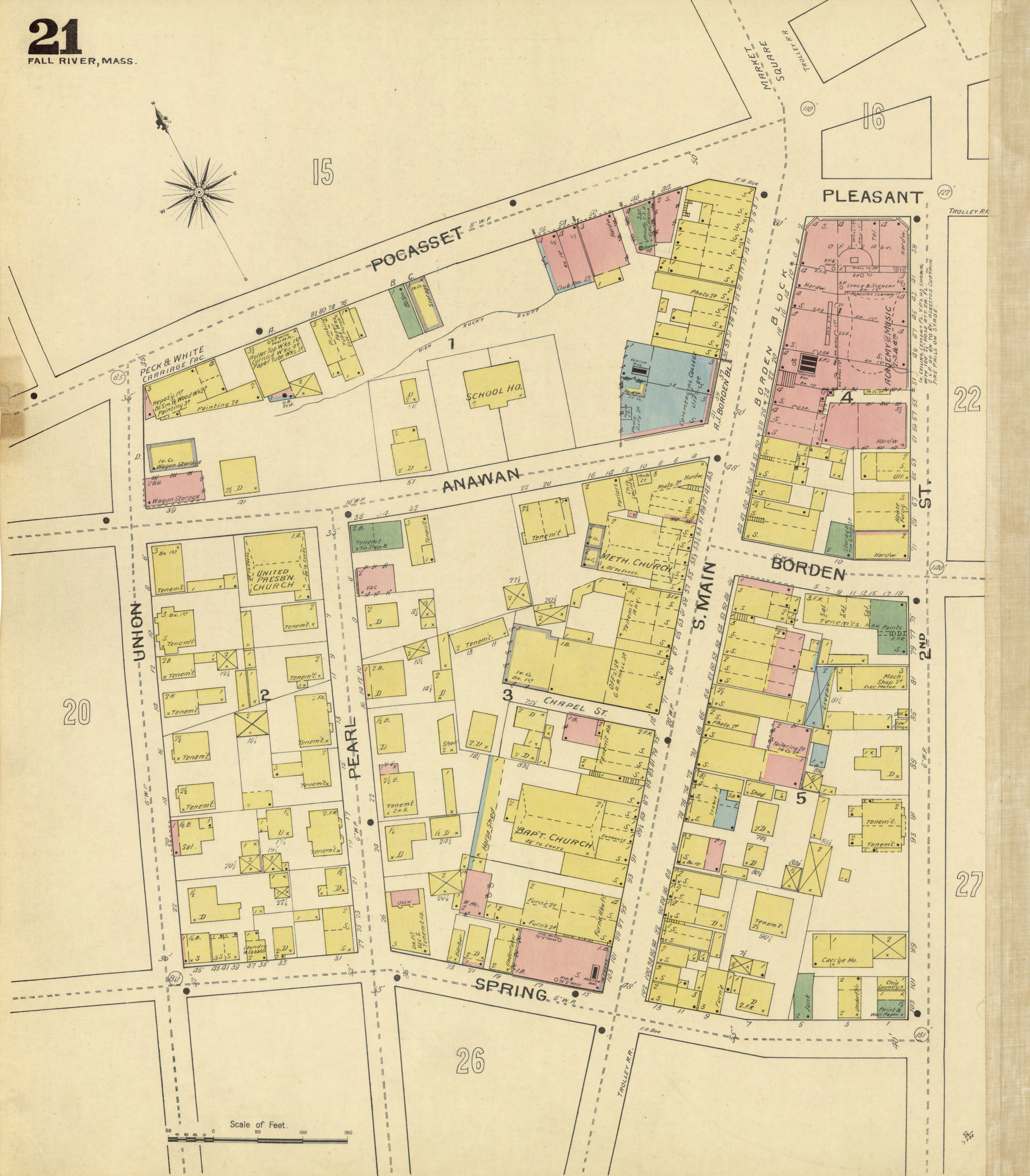

30

SPRING

27

26

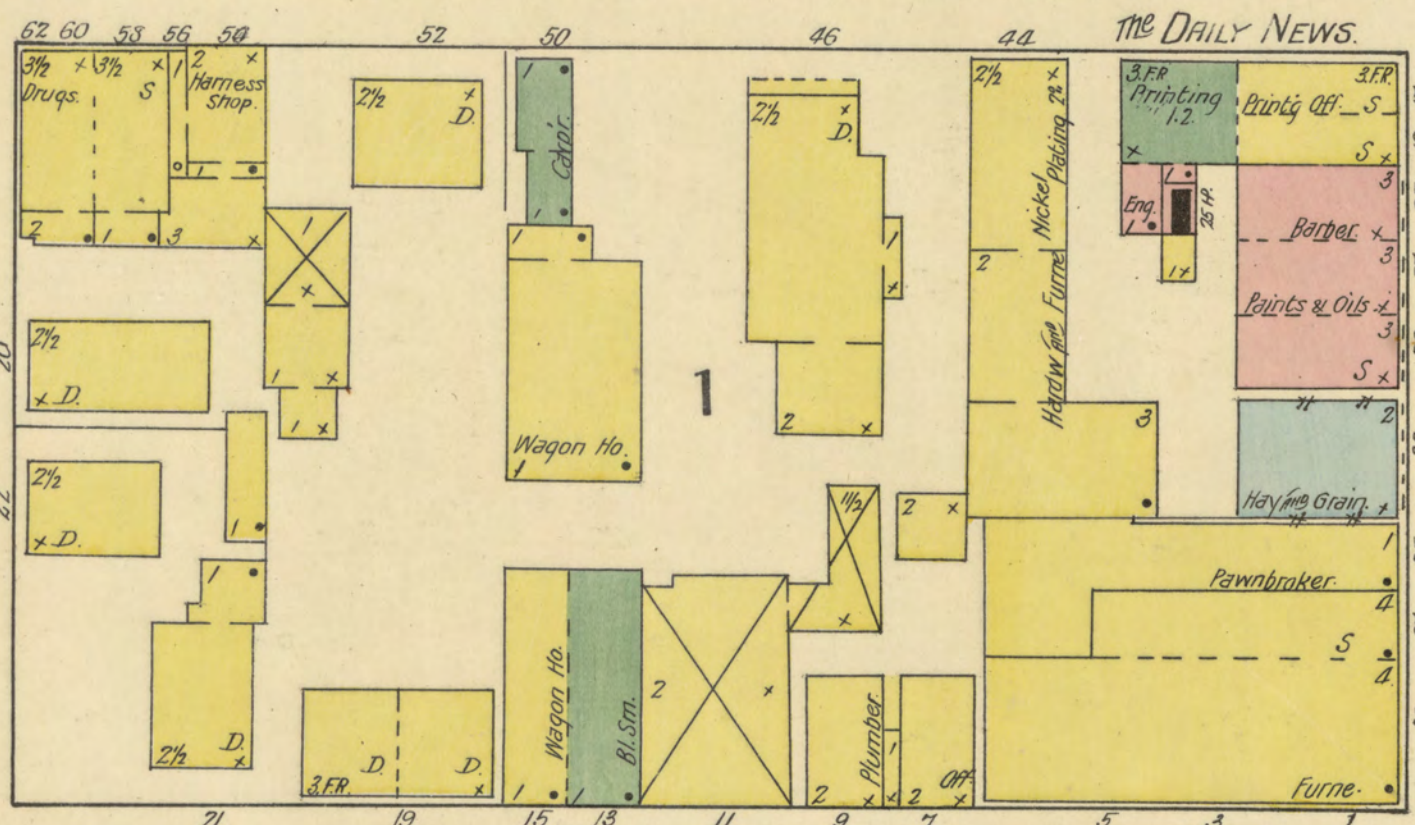
Scale of Feet.



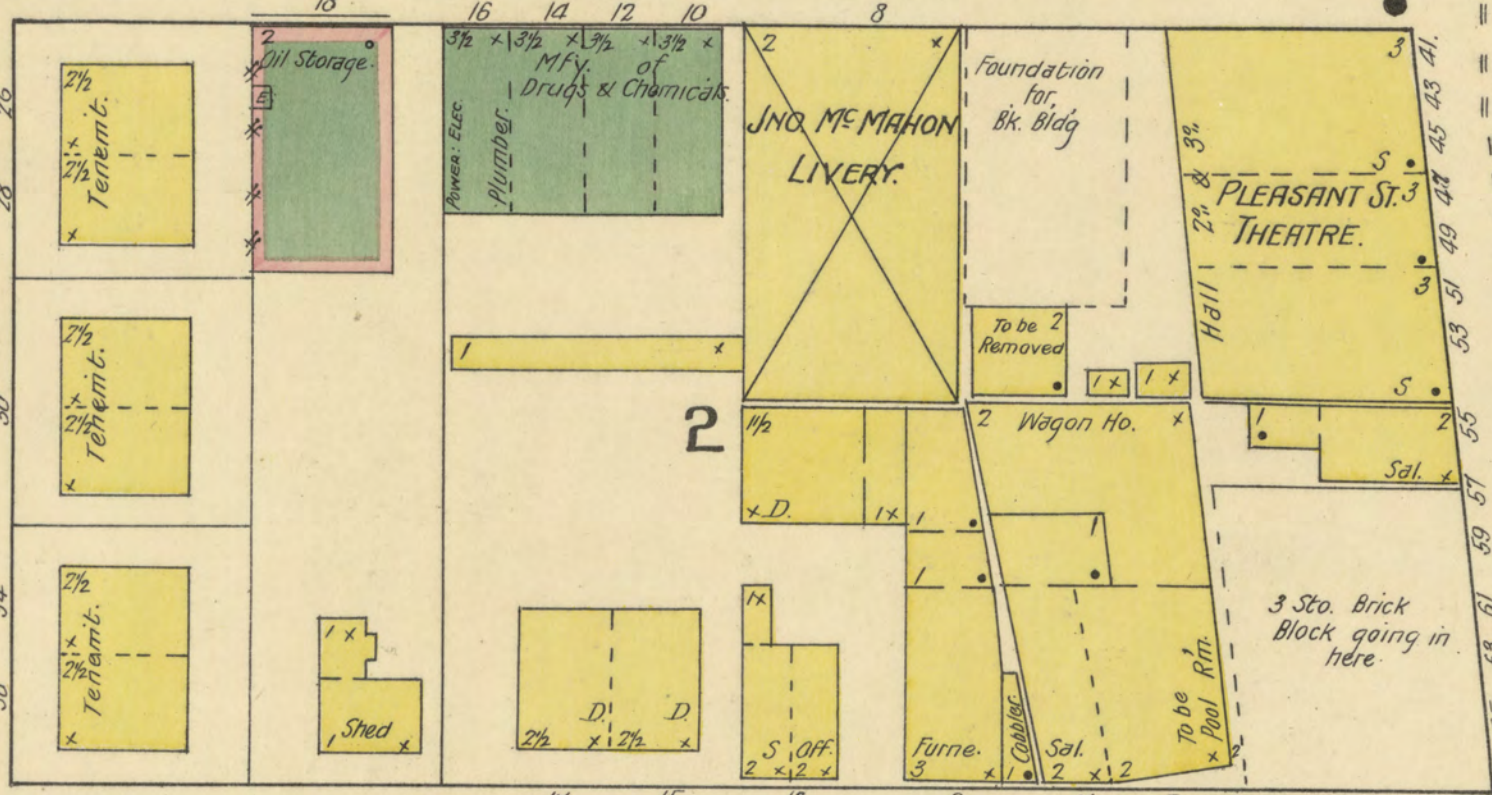
21

2ND ST.

ST.



3RD ST.



PLEASANT

BORDEN

4TH ST.



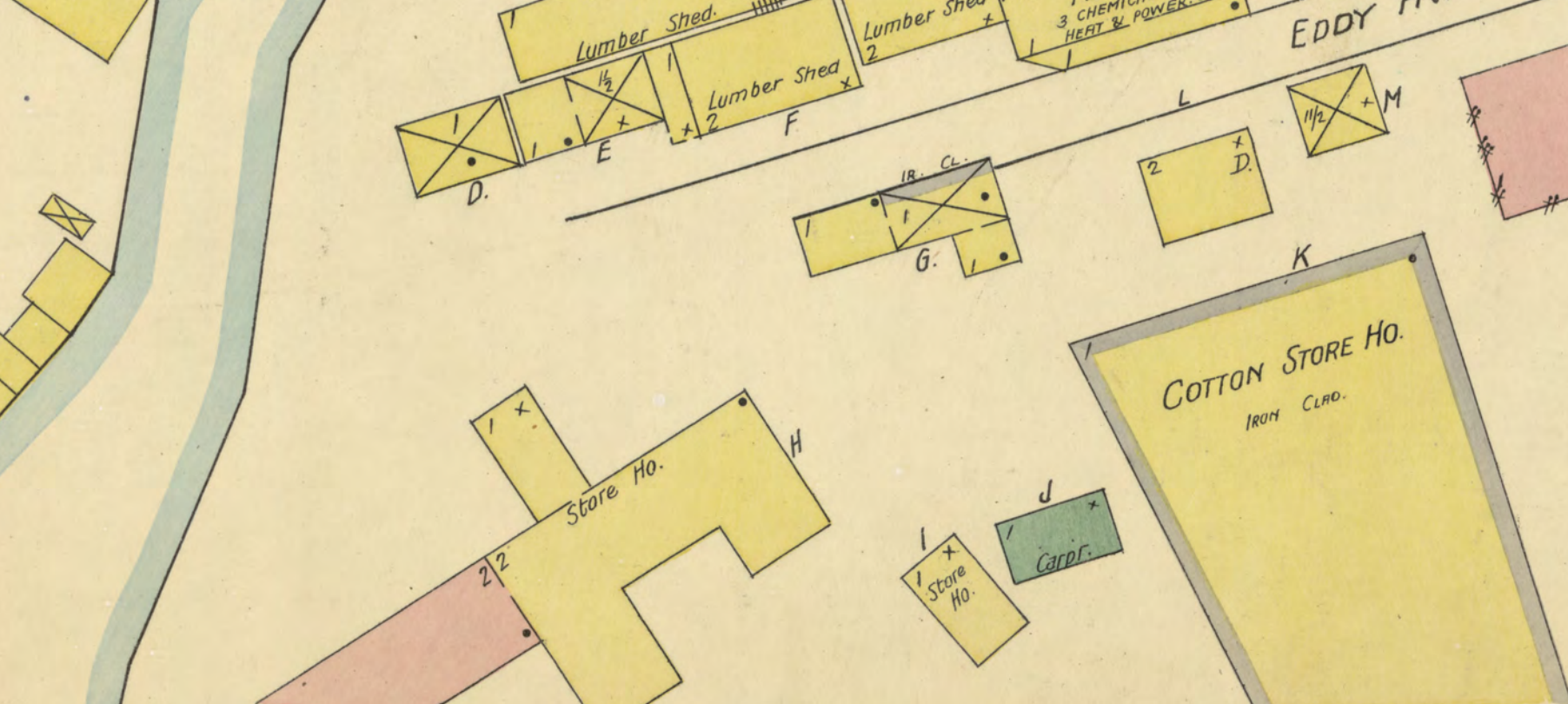
HARTWELL

5TH ST.



HARTWELL

6TH ST.



HARTWELL


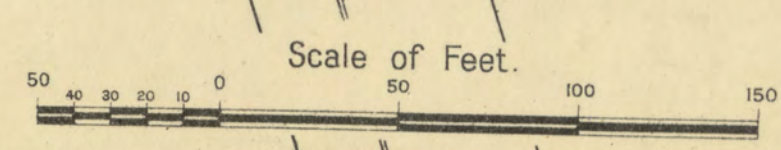
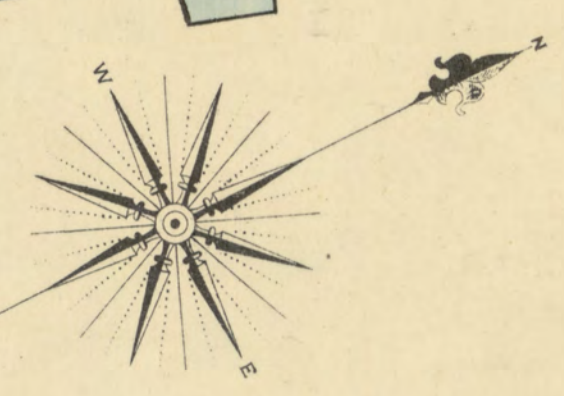
7TH ST.

16

17

18

19

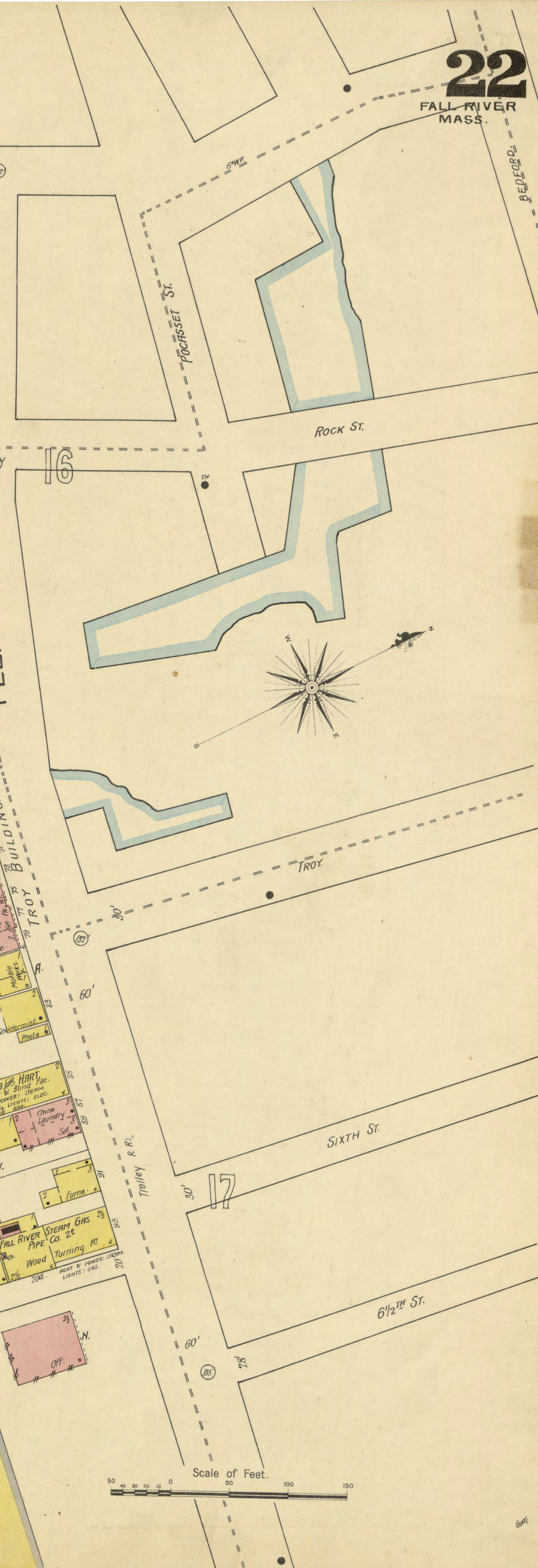


HARTWELL

HARTWELL

HARTWELL

HARTWELL



16

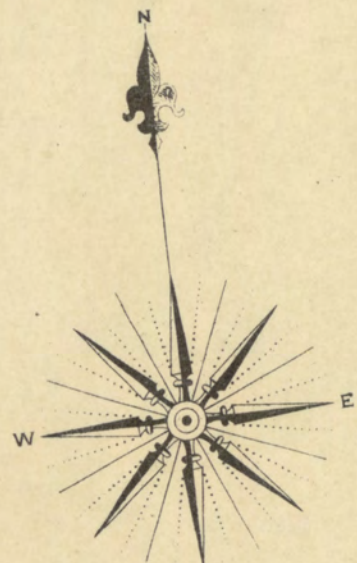
17

18

19

20

MOUNT HOPE BAY



COTTON MILL No 3  
Being Built

WORKS

Ware Ho.  
Storage

Cotton Ho.

COTTON IRON MILLS

PROPOSED EXTENSION FOR BOILER HO.

RAISED 4000 HP  
Dynamo Rm.

Storage 1st Eng. Rm 2<sup>nd</sup>  
Storage 1<sup>st</sup> Eng. Rm 2<sup>nd</sup>

NO 1.  
Carding 1<sup>st</sup>  
Weaving 2<sup>nd</sup>  
Spinning & Dredging 3<sup>rd</sup>  
Spinning 4<sup>th</sup>  
Picker Rm. 1<sup>st</sup>

NO 2  
Fly Wheel Rm.  
Wearing Bas. & 1<sup>st</sup>  
Weaving & Carding 2<sup>nd</sup>  
Spinning & Dredging 3<sup>rd</sup>

Crab Pond

WATER

American Linen Co  
Coal Sheds  
Store Ho.

NEW ENGLAND FUR CO.  
Dampening Boat  
Harroting 1<sup>st</sup>  
Cutting 2<sup>nd</sup>

Note  
2 NIGHT WATCHMEN & ELEC. CLOCK, 2 NIGHT  
FIREMEN, BRINNELL AUTO-SPRINKLERS IN  
ALL BLDG'S EXCEPT BOILER HO. & STORE HO.  
DEANE FIRE ENGINE, HO. 2 1/2" HOLE & 1 1/2"  
HYD. IN YARD, FIRE PULLS THRU-OUT BLDG.  
MILL CONSTRUCTED TO HAVE ANOTHER FLOOR  
IN NEW ENG. NO. POWER & HEAT, STEAM  
LIGHTS & ELEC.

FERRY R. W.P.

AMERICAN LINEN  
MILL NO 2  
Weaving 1<sup>st</sup> 2<sup>nd</sup> & 3<sup>rd</sup>  
Mule Spinning 4<sup>th</sup>  
Slacksters  
Office 1<sup>st</sup>  
Repair Shop 1<sup>st</sup>  
Spinning 2<sup>nd</sup>  
Storage Bas. & Attic  
OFFICE BLDG.  
MILL NO 2  
Frame Spinning 1<sup>st</sup> & 2<sup>nd</sup>  
Carding 3<sup>rd</sup> & 4<sup>th</sup>  
Spinning & Weaving 5<sup>th</sup>  
PICKER HO  
Eng. 1<sup>st</sup>  
Openers & Dust Rm 2<sup>nd</sup>  
Picker Rm 3<sup>rd</sup>  
Carding 4<sup>th</sup>  
Eng.  
Cistern

D. Ware Ho.  
SHINGLE IN MORTAR  
E. Cotton Ho.  
SHINGLE IN MORTAR  
Store Ho.

Note  
2 NIGHT WATCHMEN - ELEC. CLOCK  
BRINNELL AUTO-SPRINKLERS ONE  
WORTHINGTON AND ONE WOODWORTH  
FIRE PUMP, 2000 2 1/2" HOLE FOR HYD.  
FEET, PIPES 2 1/2" 100 MM. FIRE PULLS AND  
CABLE THRU-OUT PRIVATE FIRE ALARM  
BOX, POWER AND HEAT, STEAM,  
LIGHTS ETC.

1 1/2 Car Ho.  
OLD COLONY R.R.  
FERRY ST. STATION

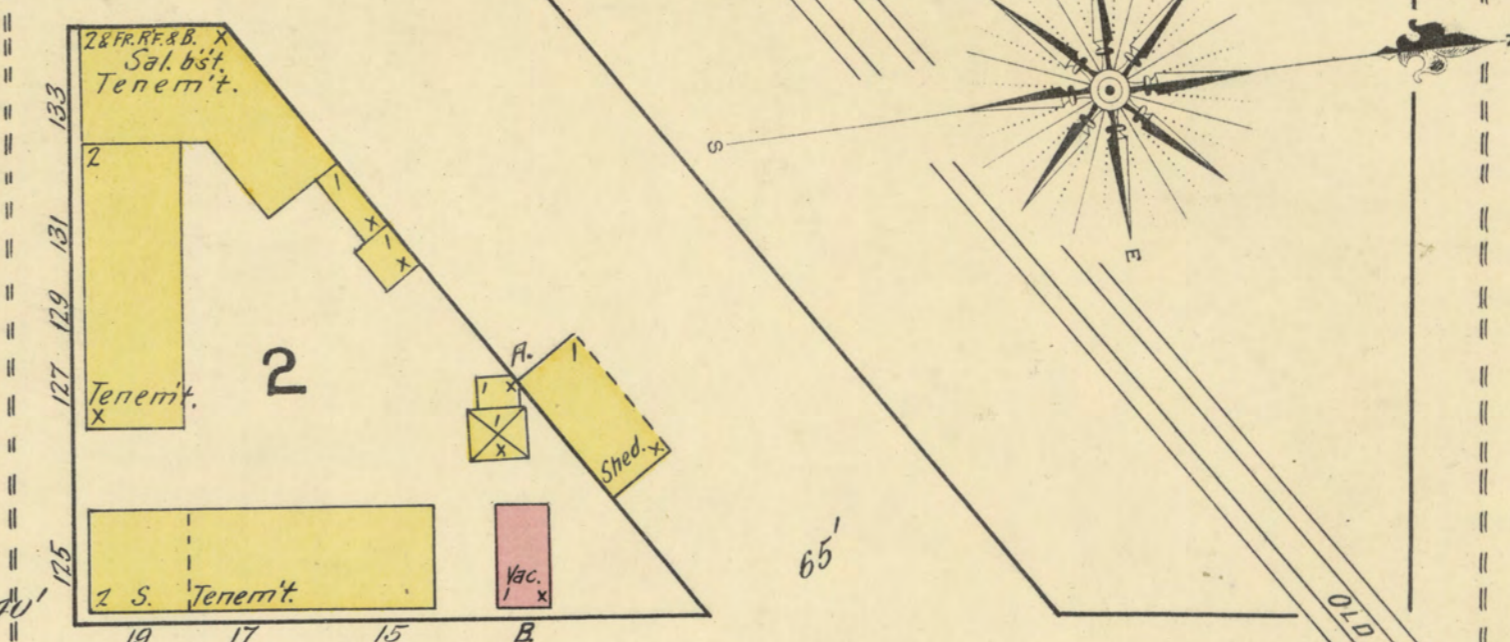
24

BROADWAY  
Scale of Feet.  
50 100 150

R.H. 21  
JUL 17 '95

BROADWAY

23



EAGLE

WATER

FOUNTAIN

MULBERRY

GRANT

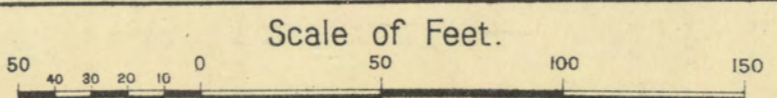

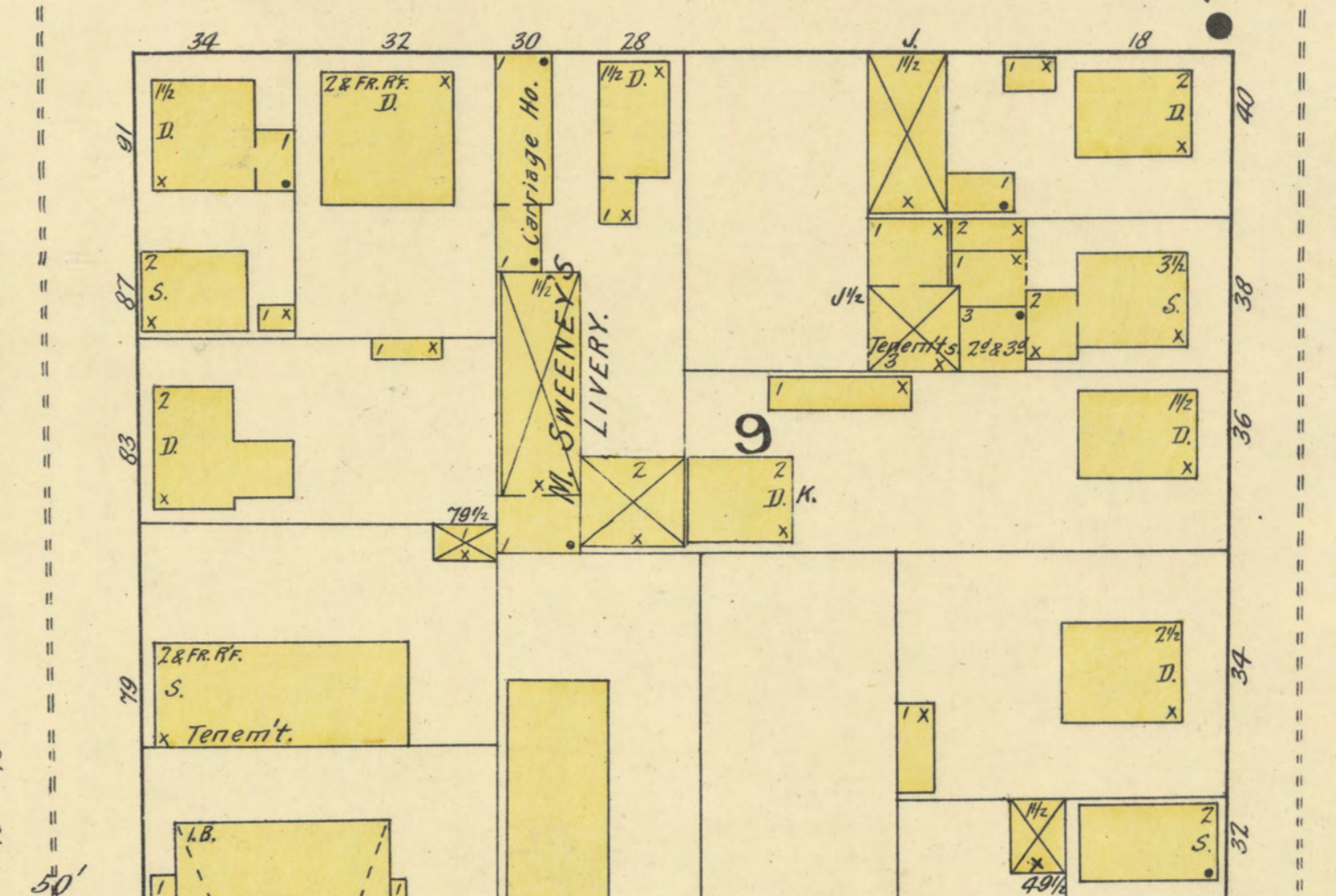
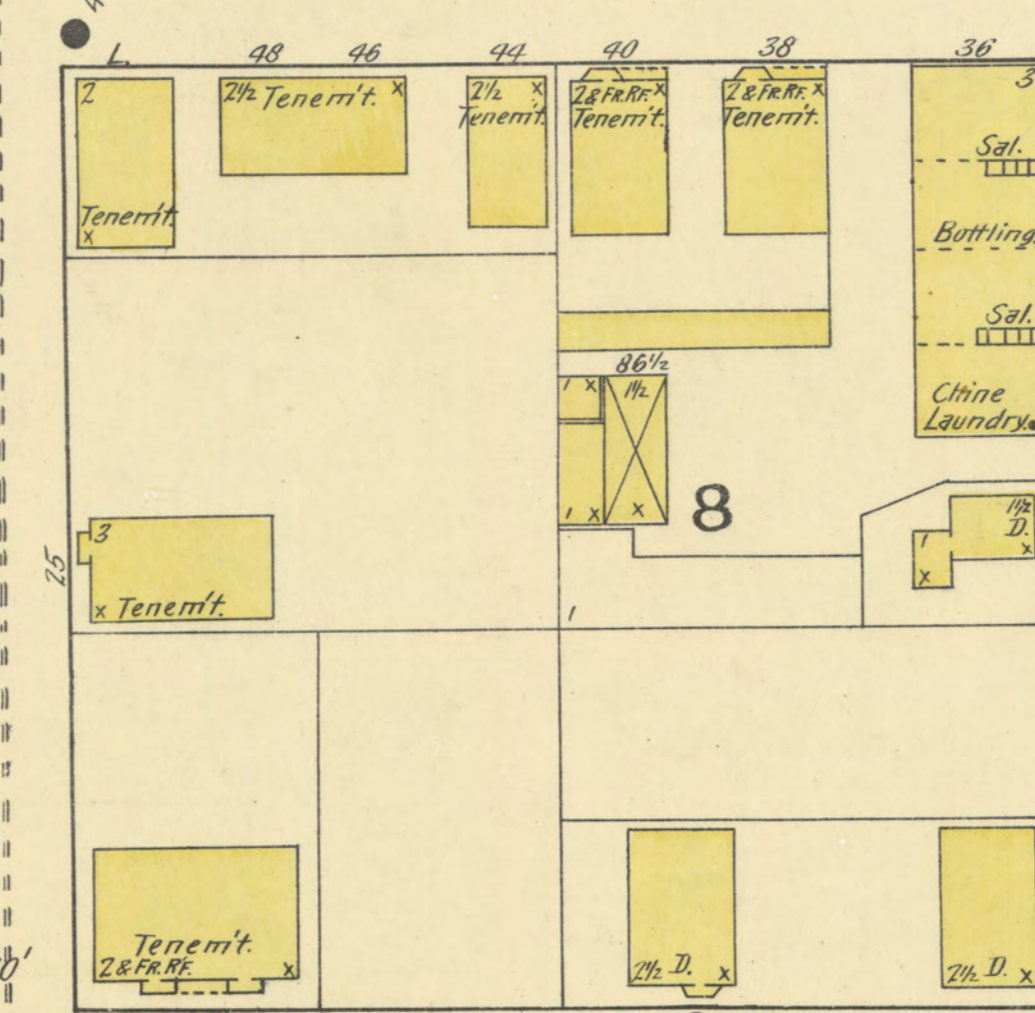

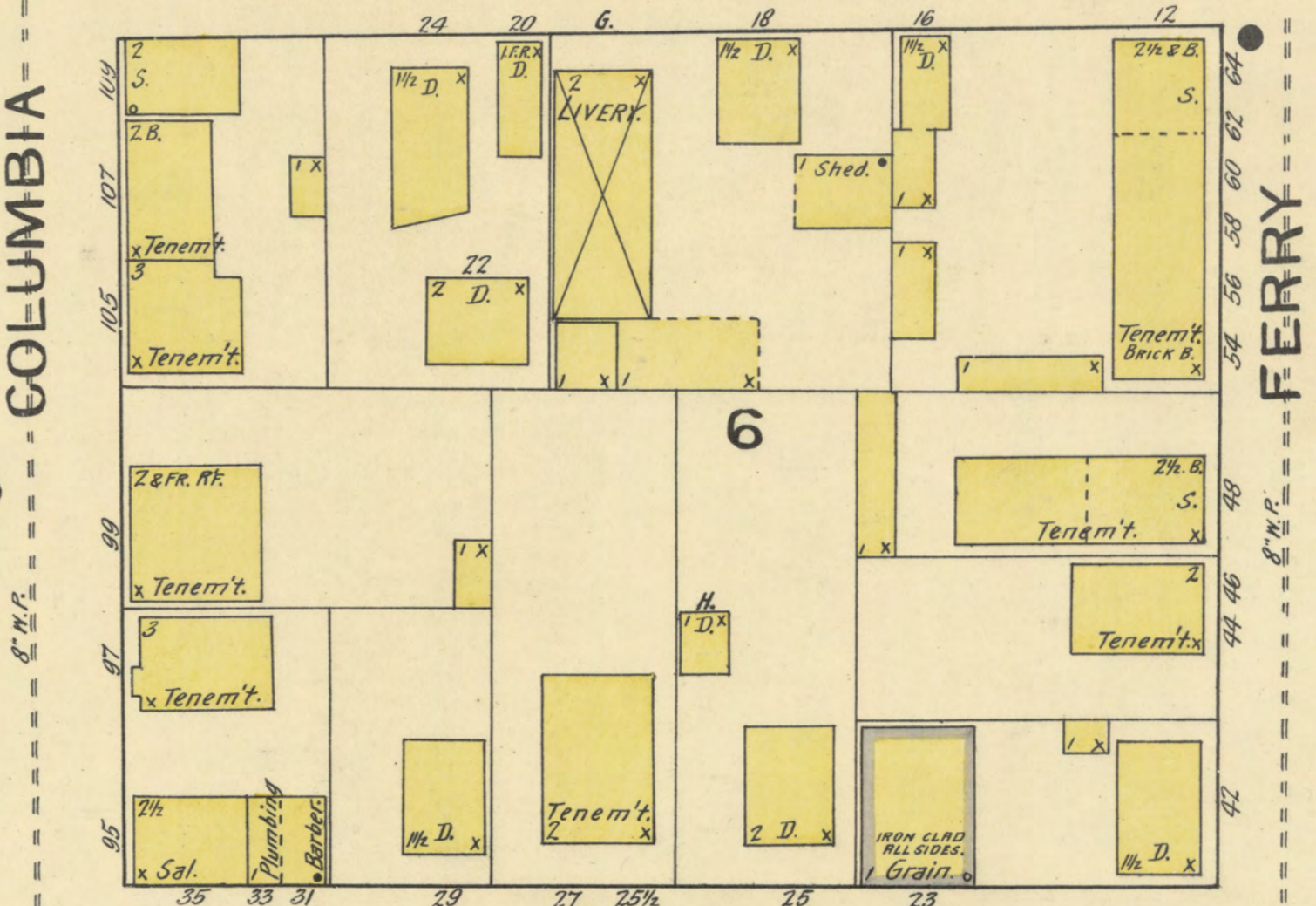
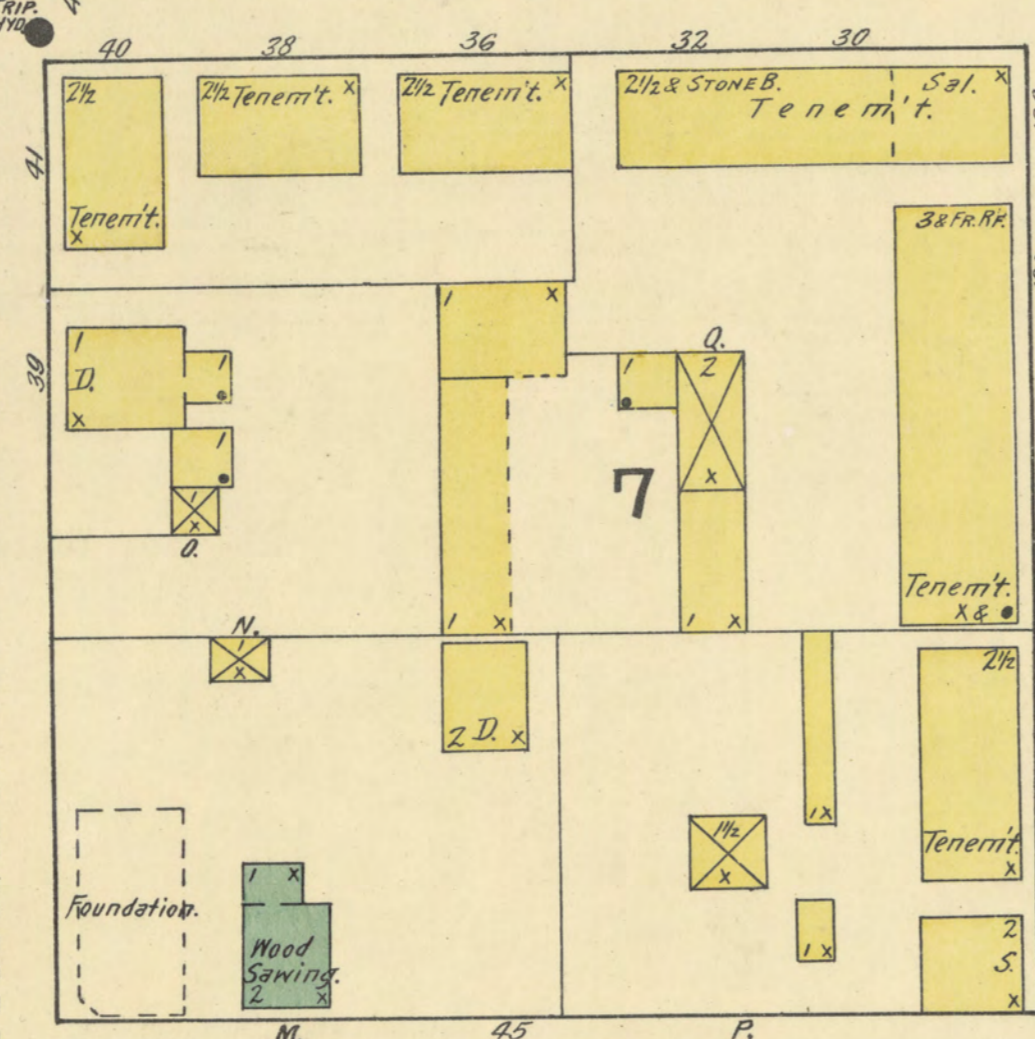
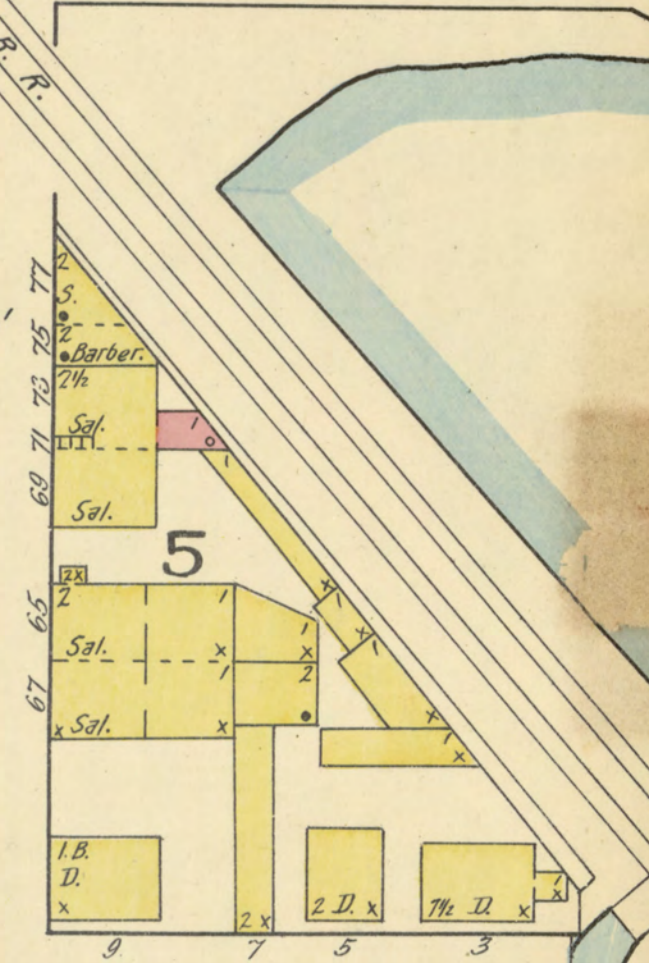
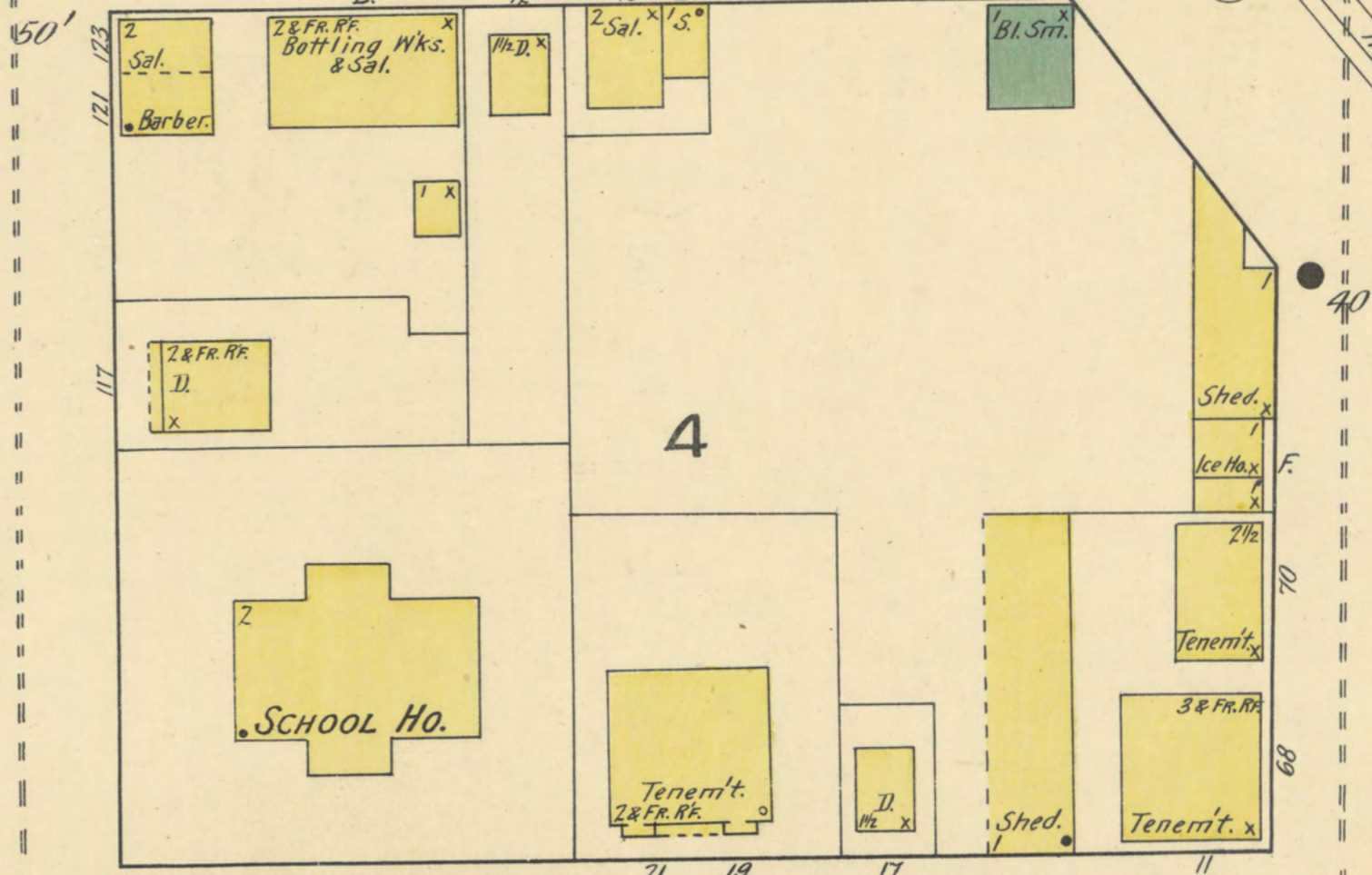
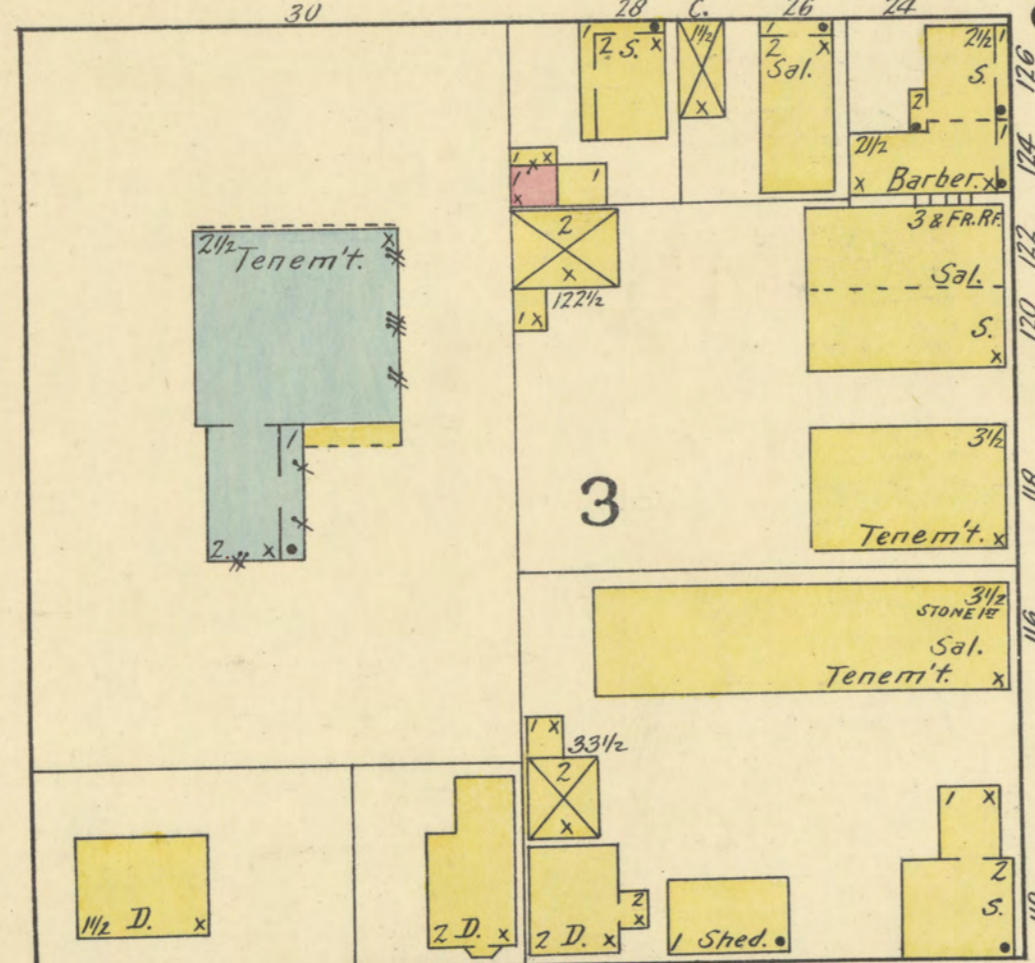
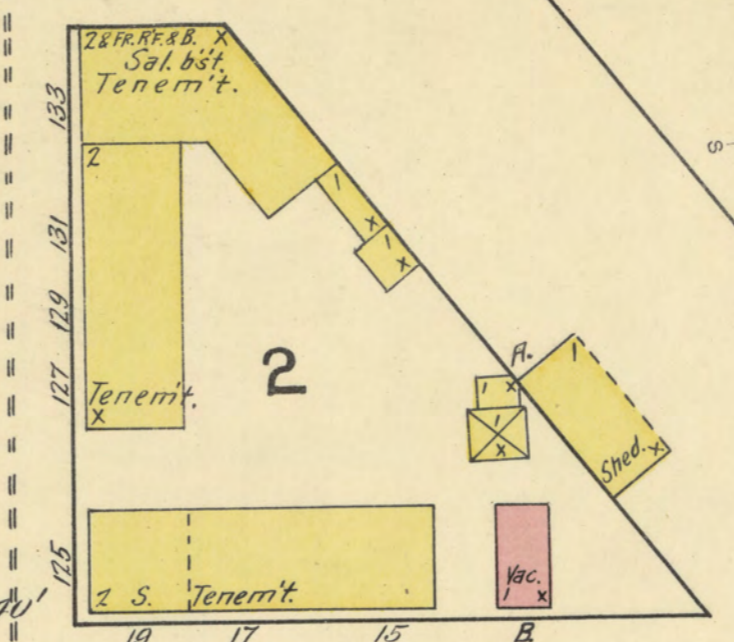
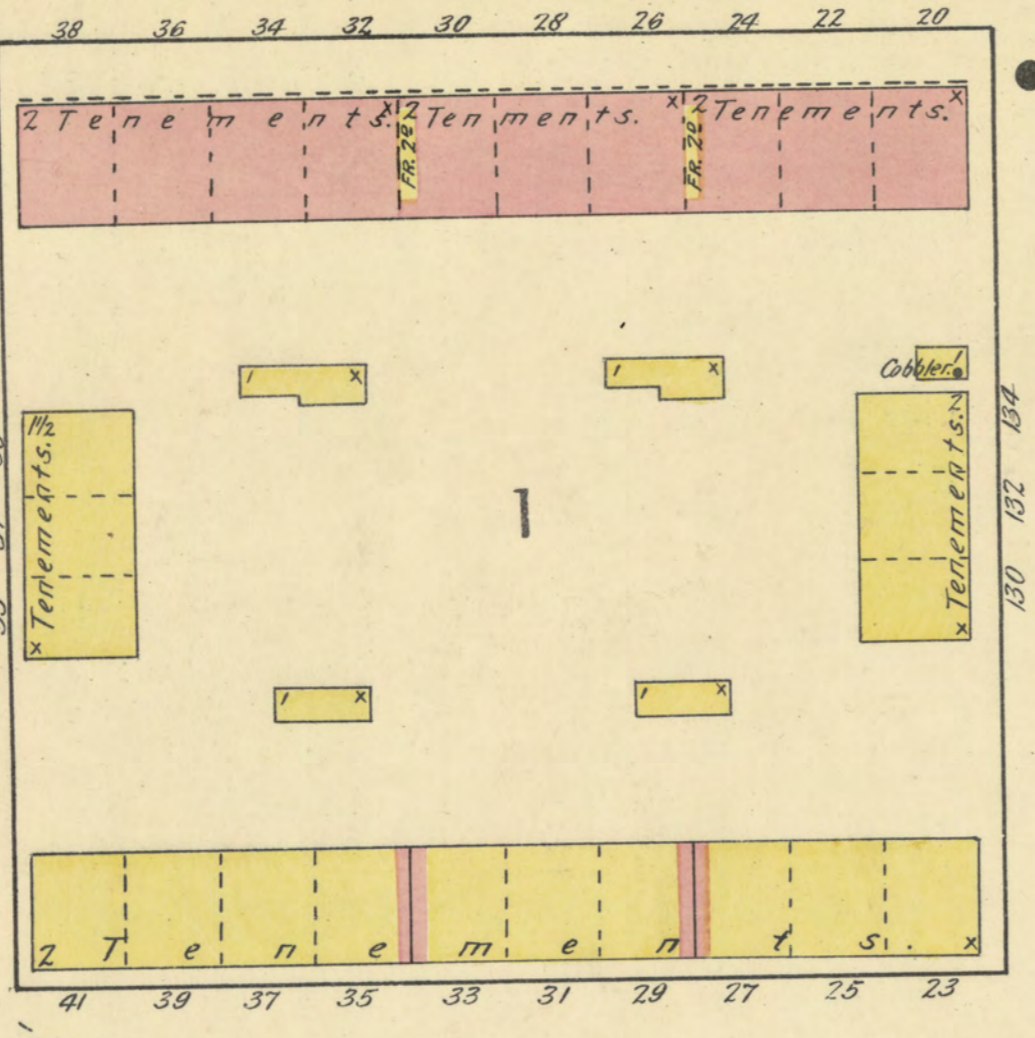
CANAL

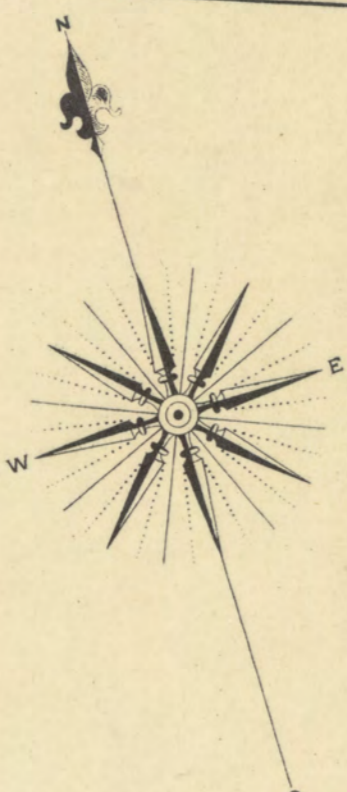
31

19

32

25





SPRING 6" W.P.

20

FERRY 6" W.P.

1

WASHINGTON

UNION

COLUMBIA 8" W.P.

24

HUNTER 6" W.P.

4

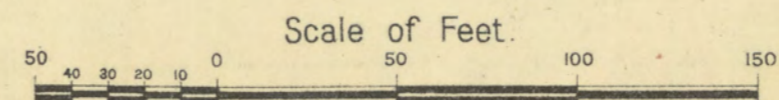
J. H. HURST, & Porter Brewery. NOT IN OPERATION.

ROBESON PRIMARY SCHOOL  
WINDOWS ALL SHUT.

5

HOPE 6" W.P.

32



26

SOUTH MAIN 24" W.P.

CANAL

GRANT 6" W.P.

2

3

4

5

6

7

8

9

10

11

12

13

14

15

16

17

18

19

20

21

22

23

24

25

26

27

28

29

30

31

32

33

34

35

36

37

38

39

40

41

42

43

44

45

46

47

48

49

50

51

52

53

54

55

56

57

58

59

60

61

62

63

64

65

66

67

68

69

70

71

72

73

74

75

76

77

78

79

80

81

82

83

84

85

86

87

88

89

90

91

92

93

94

95

96

97

98

99

100

101

102

103

104

105

106

107

108

109

110

111

112

113

114

115

116

117

118

119

120

121

122

123

124

125

126

127

128

129

130

131

132

133

134

135

136

137

138

139

140

141

142

143

144

145

146

147

148

149

150

151

152

153

154

155

156

157

158

159

160

161

162

163

164

165

166

167

168

169

170

171

172

173

174

175

176

177

178

179

180

181

182

183

184

185

186

187

188

189

190

191

192

193

194

195

196

197

198

199

200

201

202

203

204

205

206

207

208

209

210

211

212

213

214

215

216

217

218

219

220

221

222

223

224

225

226

227

228

229

230

231

232

233

234

235

236

237

238

239

240

241

242

243

244

245

246

247

248

249

250

251

252

253

254

255

256

257

258

259

260

261

262

263

264

265

266

267

268

269

270

271

272

273

274

275

276

277

278

279

280

281

282

283

284

285

286

287

288

289

290

291

292

293

294

295

296

297

298

21

27

25

34

32

33

SPRING

PEARL

COLUMBIA

S. MAIN

RODMAN

HOPE

MORGAN

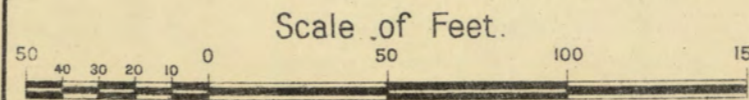
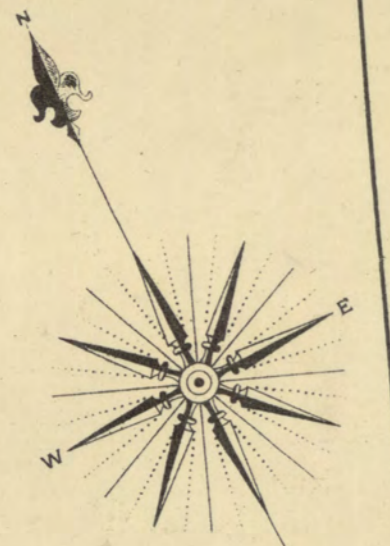
WASHINGTON

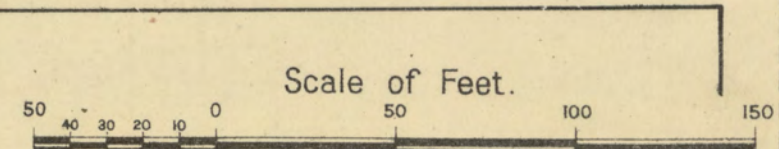
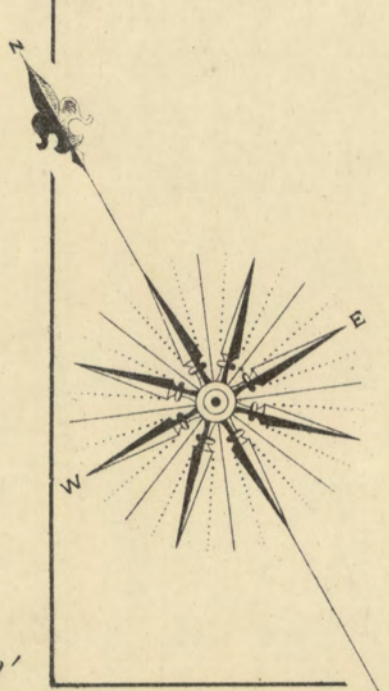
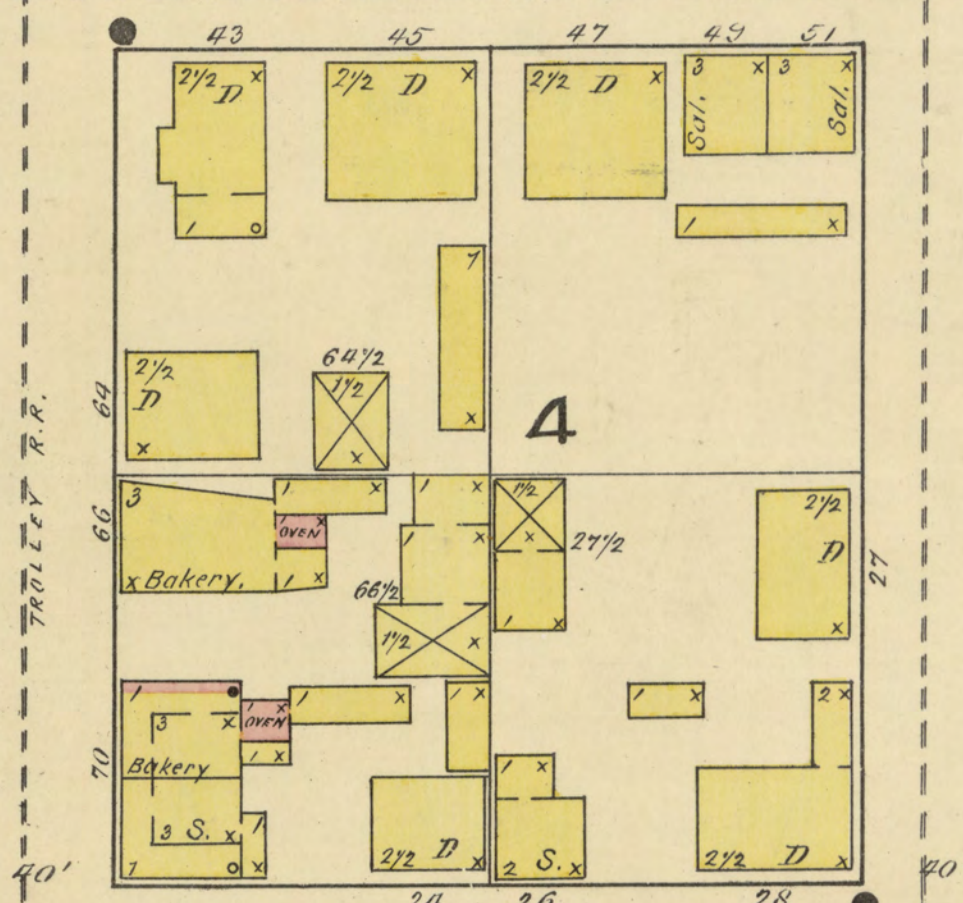
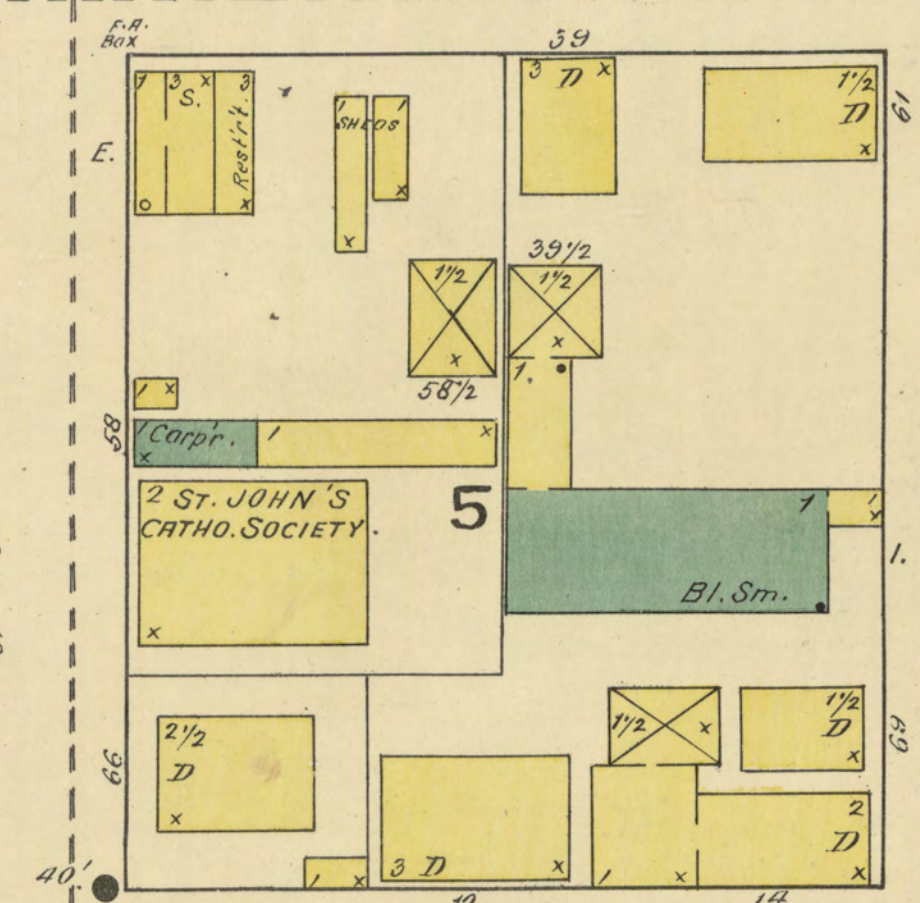
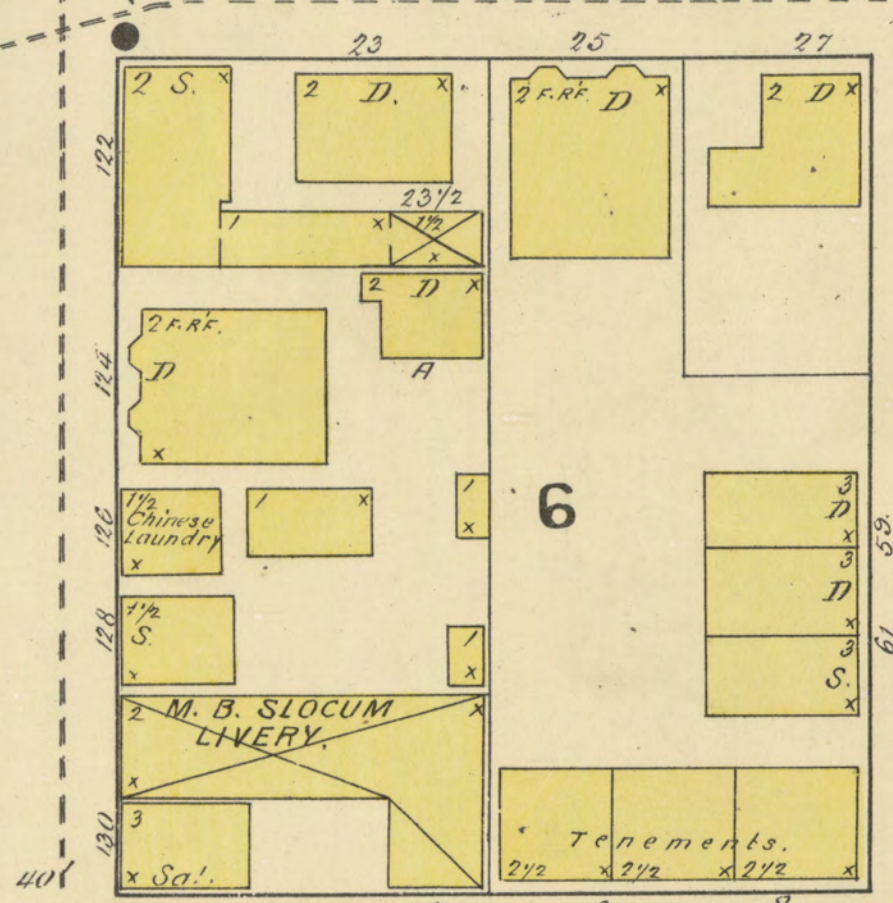
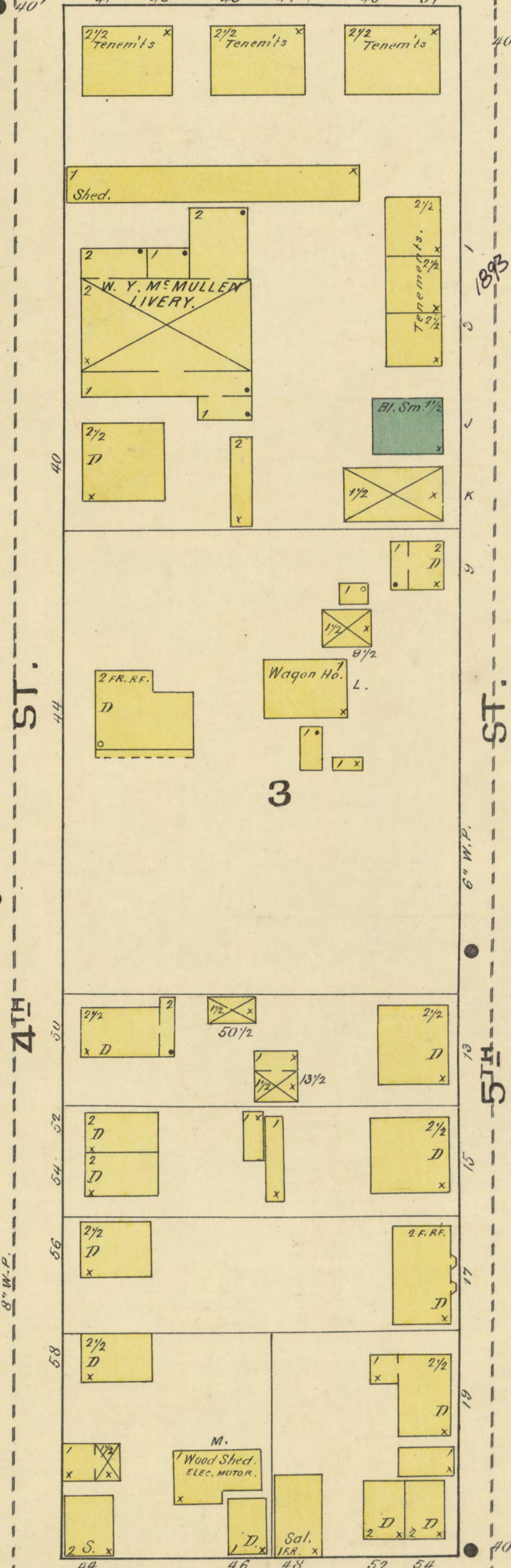
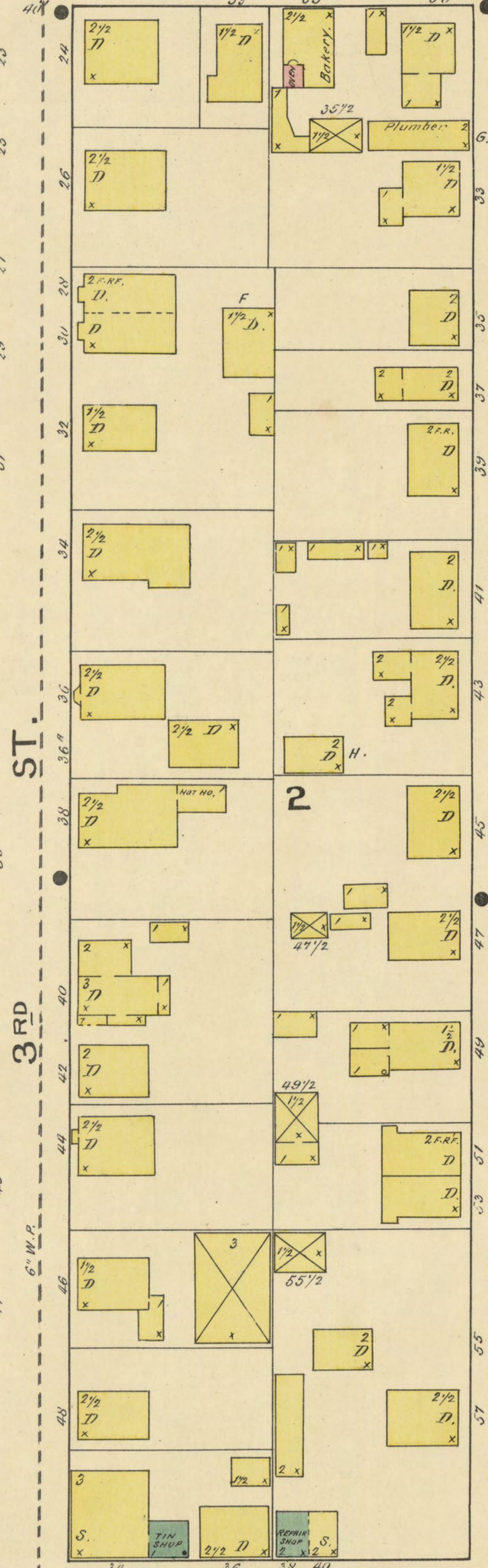
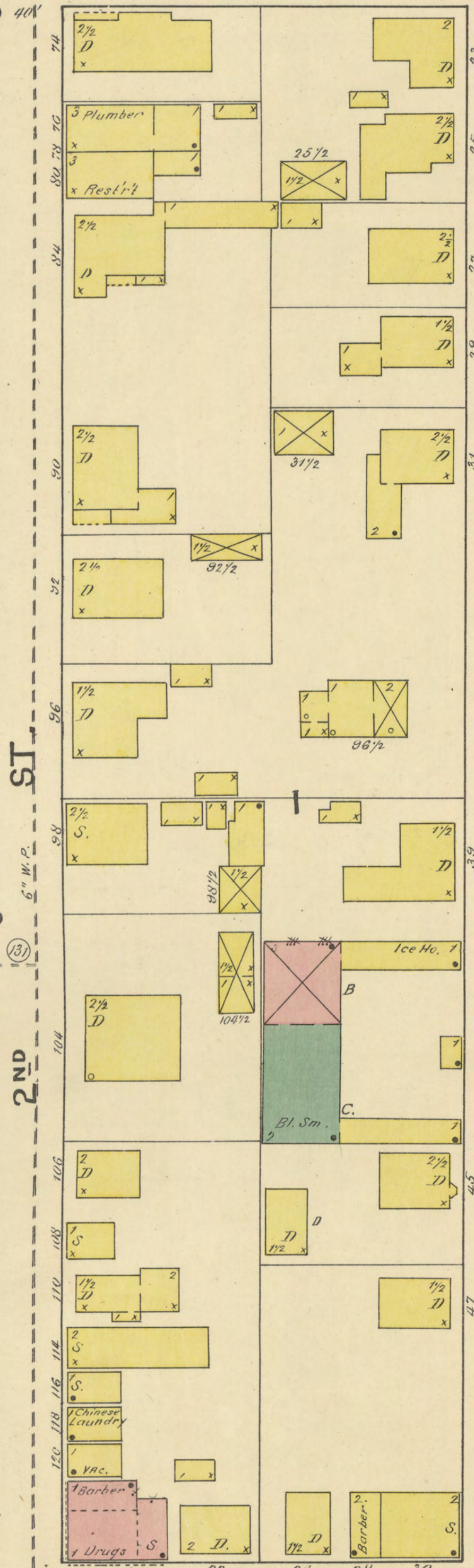
RIDGE

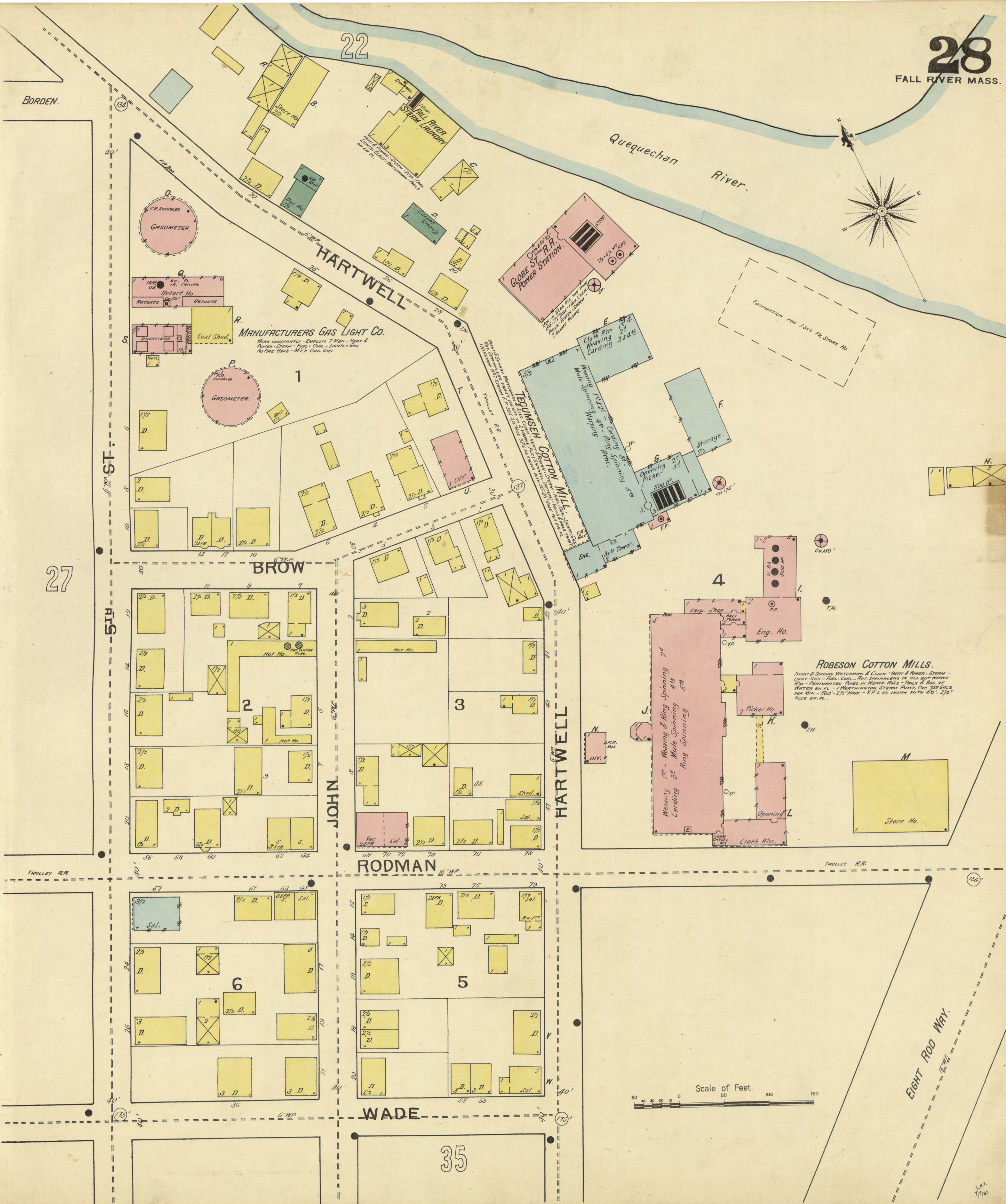
WHIPPLE

ST. ST.

WADE







BORDEN.

22

Quequechan River.

5th ST.

27

**MANUFACTURERS GAS LIGHT CO.**  
WORK CONSTANTLY - EMPLOYS 7 MEN - HEAT & POWER - STEAM - FUEL - COAL - LIGHTS - GAS  
NO FIRE RISKS - M.F.P. CONN. GAS.

**GLOBE ST. R.R. POWER STATION.**

**TEJUMSEH COTTON MILL.**

**BROW**

**JOHN**

**HARTWELL**

4

**ROBESON COTTON MILLS.**

NIGHT & SUNDAY WATCHMAN & CLOCK - HEAT & POWER - STEAM - LIGHT GAS - FUEL COAL - HOT SPRINGERS IN MILL - BUT NOT HERE  
2nd - PERFORATED PIPES IN HEATE PMS - PMS & BAS. OF WATER EN. PL. - 1 MORTON STEAM PUMPS, CAP. 750 GAL. PER MIN. - 500 - 2 1/2" HOSE - 1 P. & 25 INCH WTR. 50 - 2 1/2" ROSE EN. PL.

Store Ho.

**RODMAN**

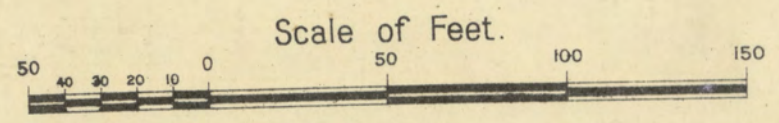
TROLLEY R.R.

6

5

**WADE**

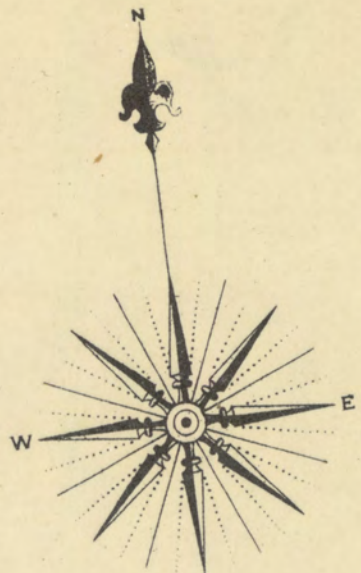
35



EIGHT ROD WAY.

L.V. 7/11/05





Mount Hope Bay.

Boat Houses

170' to Fall Tenent



WILLIAMS

ALMOND

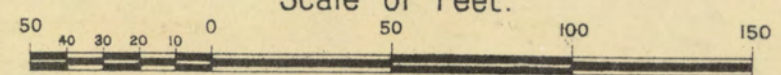
DIVISION

HOWARD

DURFEE

AVE.

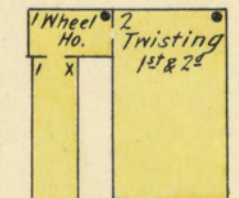

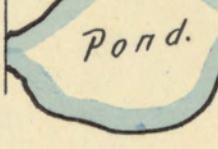
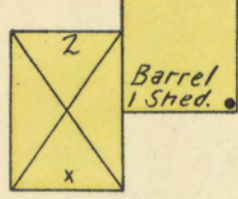
Scale of Feet.



Vacant.

BEDFORD ST.

THE BUTCHER RENDERING CO.  
NO FIRE APPS. HEAT & POWER.  
STEAM LIGHTS. KEROSENE OIL.



GROSS ROPE AND TWINE MFG.  
HEAT & POWER. STEAM LIGHTS.  
KEROSENE OIL. BUCKETS DISTRIBUTED  
ON EACH FL. NO WITCHMAN.

360' Long.  
Rope Mfg. Bldg.

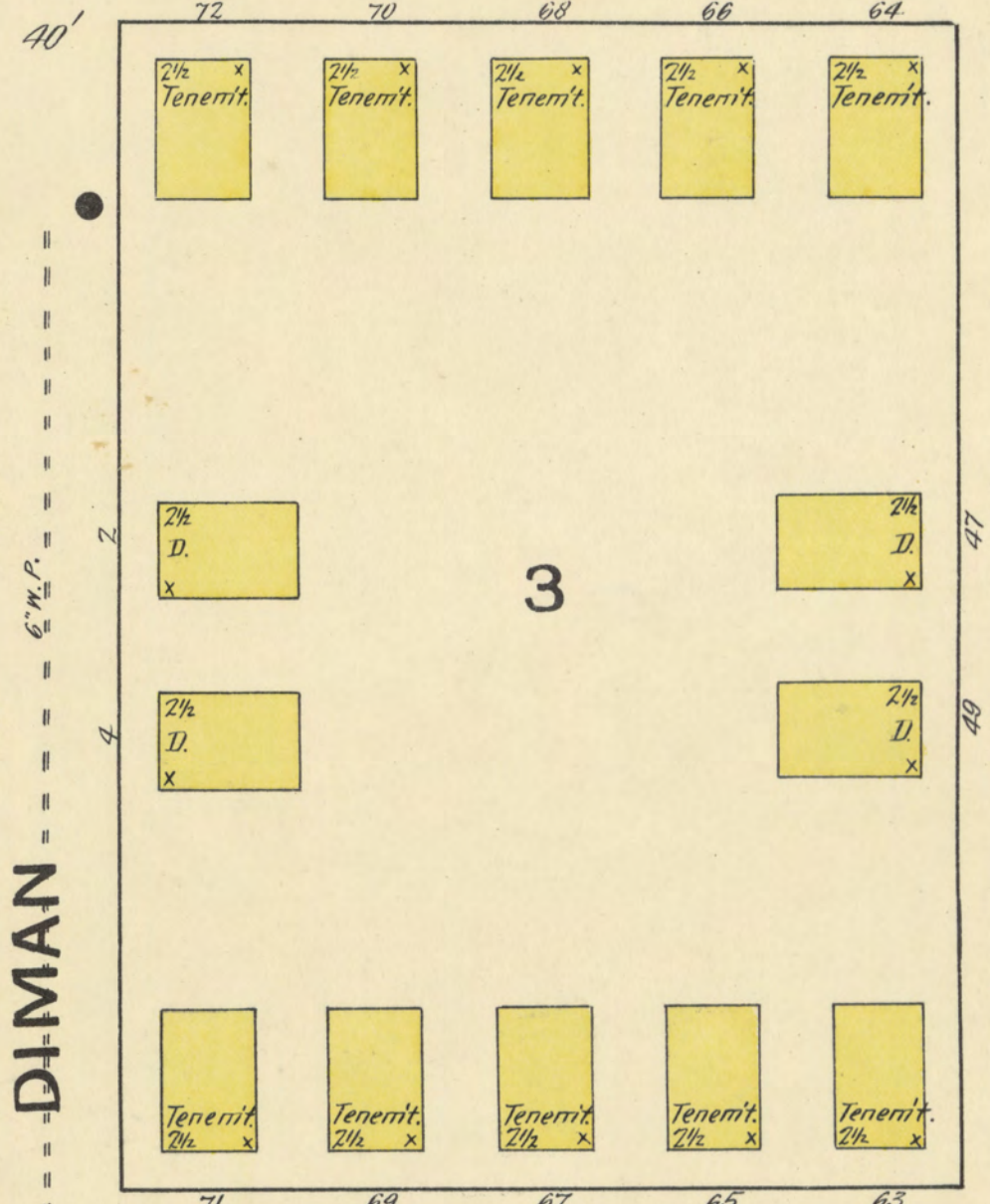
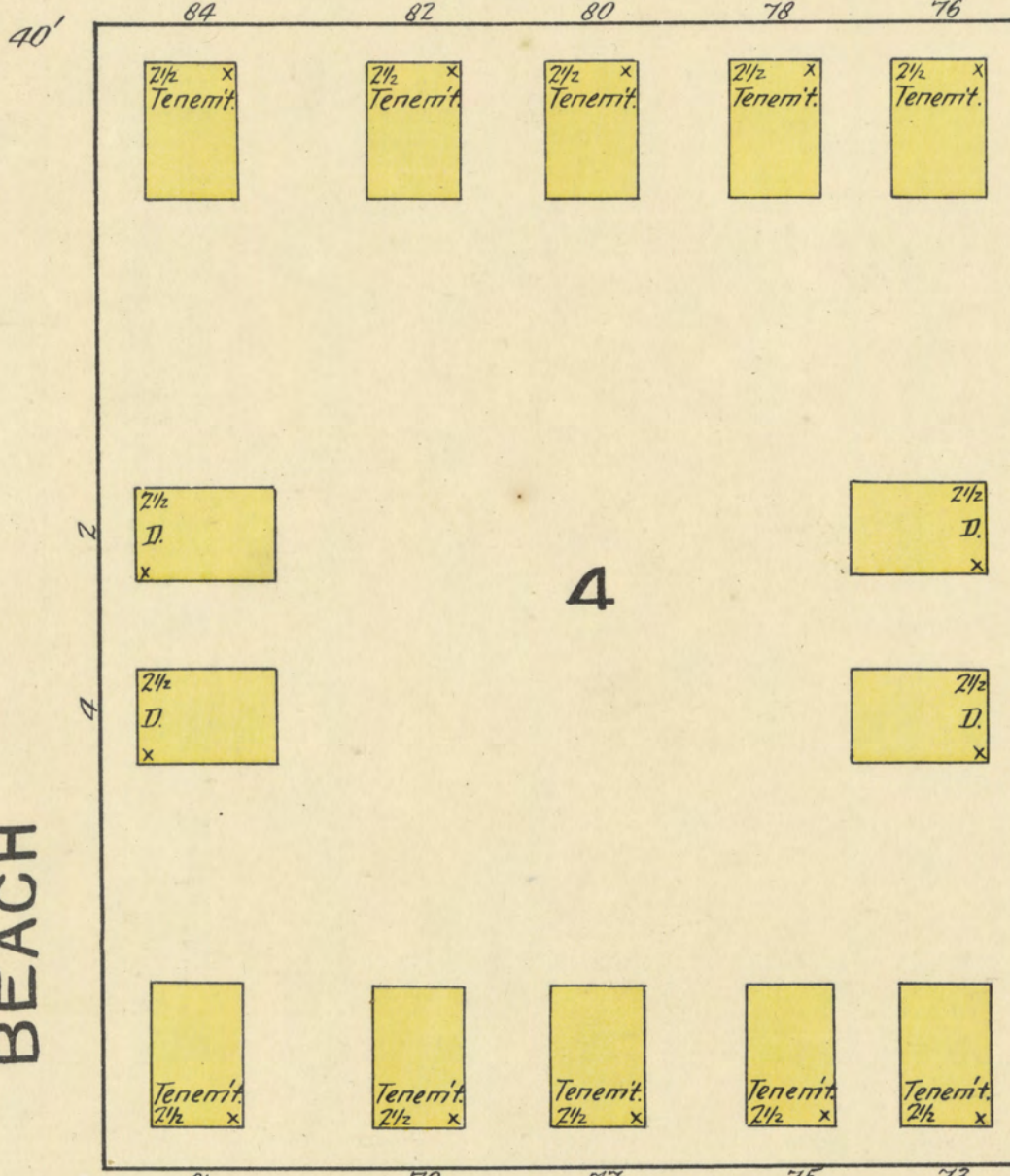
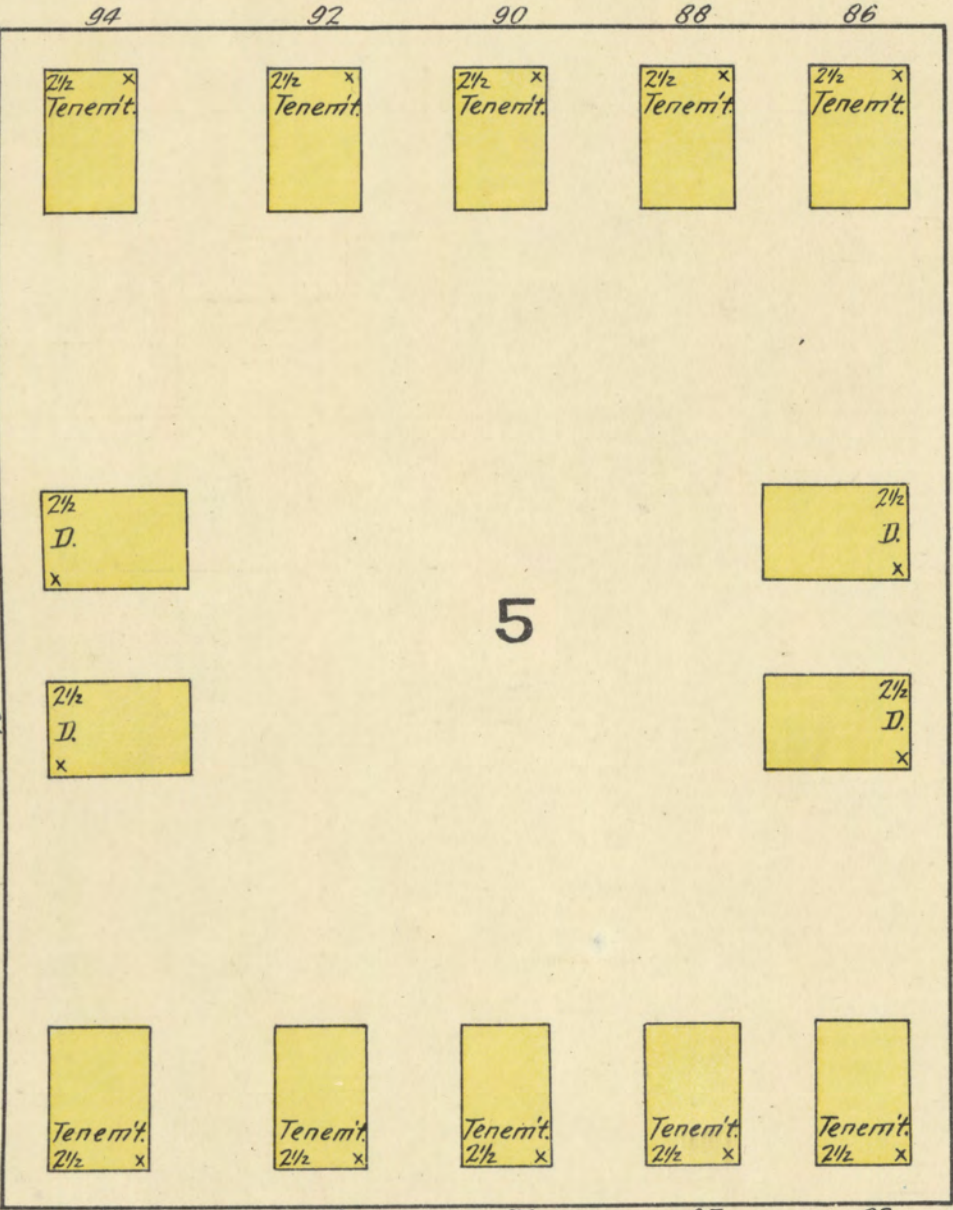
50' BIRCH ST.

Vacant. 1

Vacant. 2

WILLIAMS

35  
40' F.R. BOX.



29

ALMOND

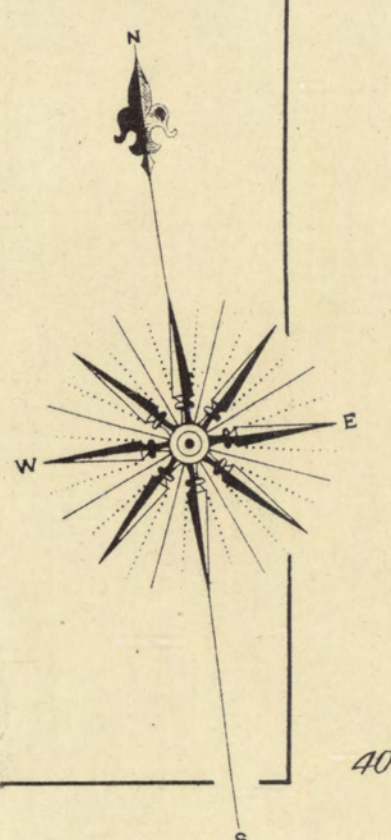
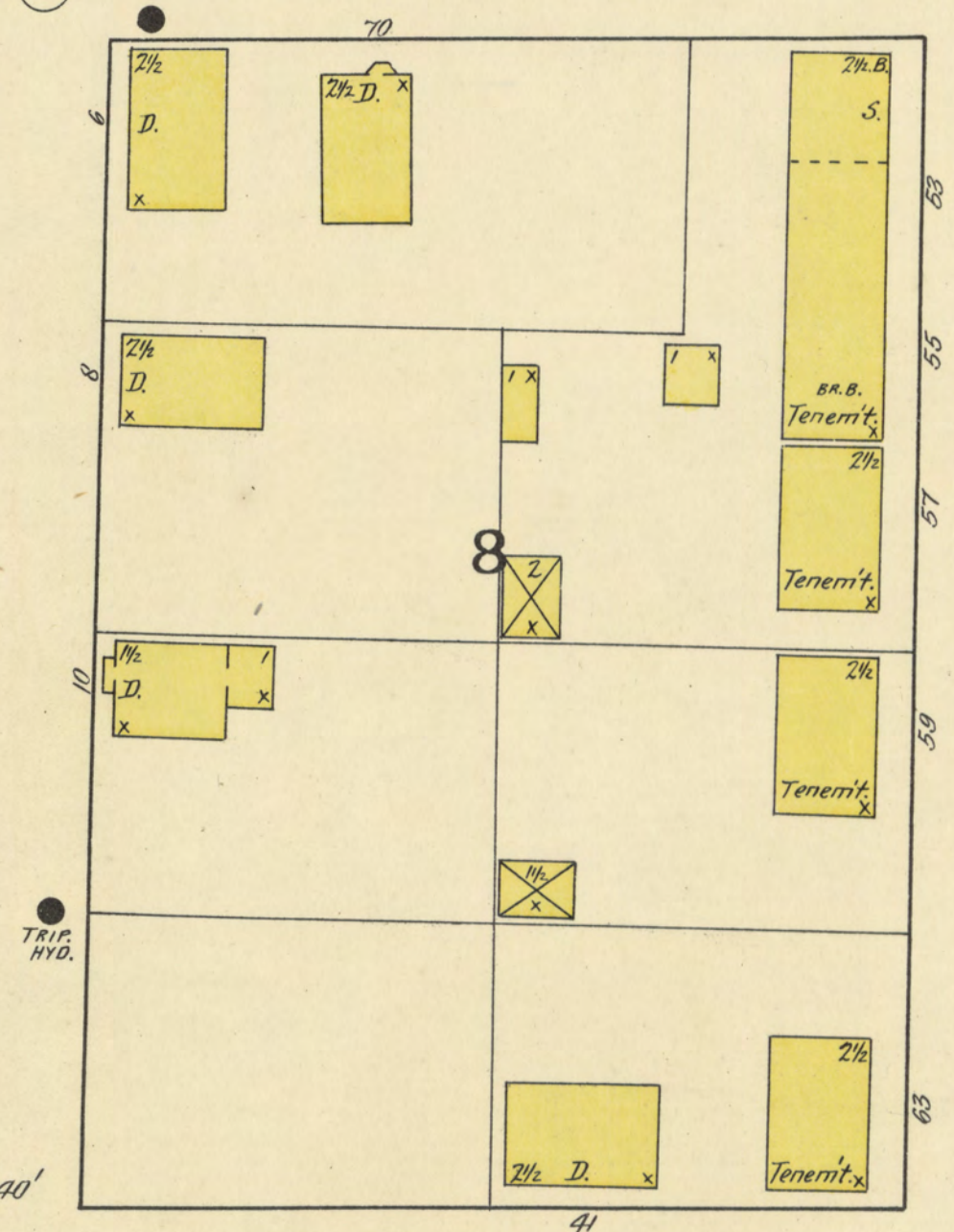
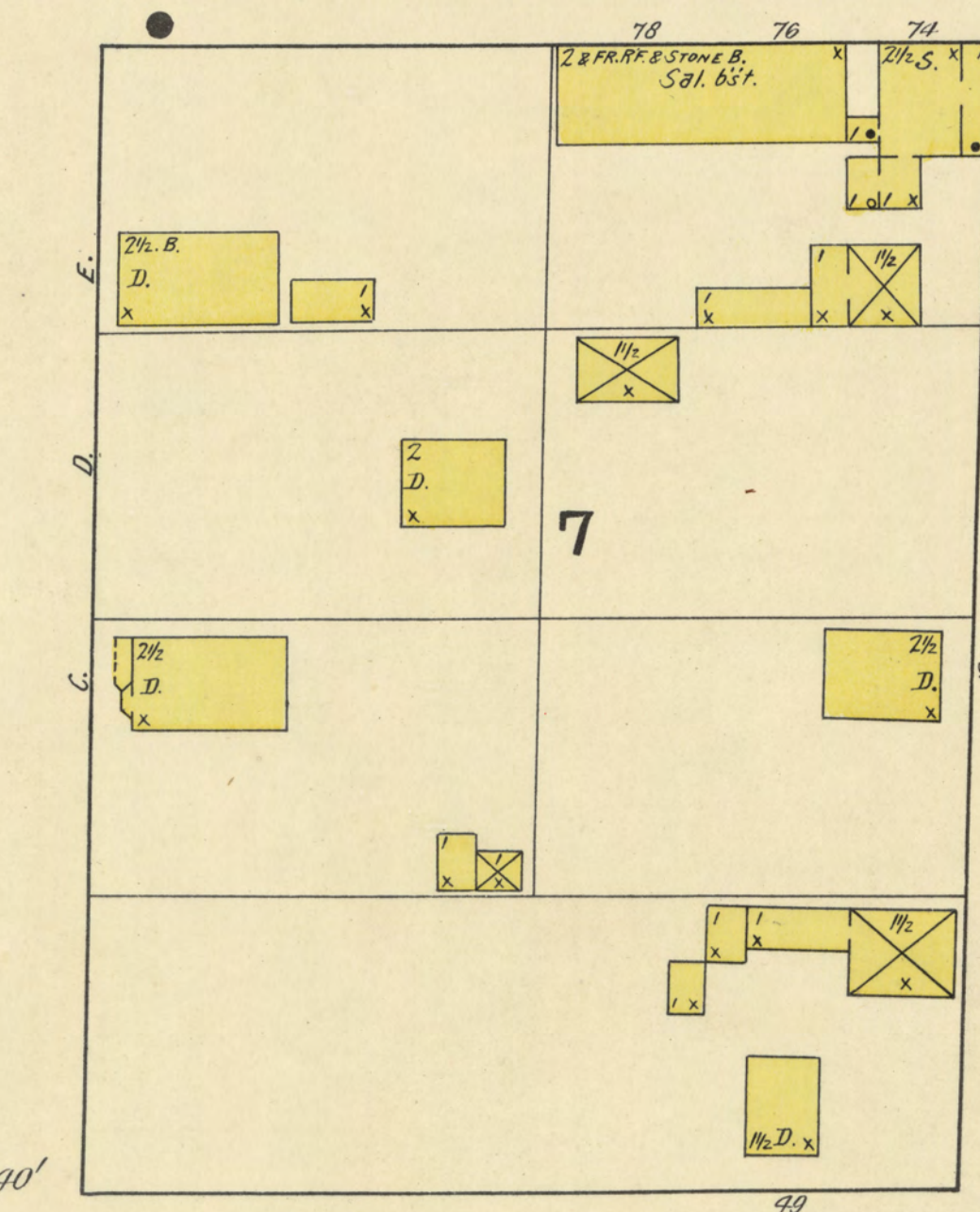
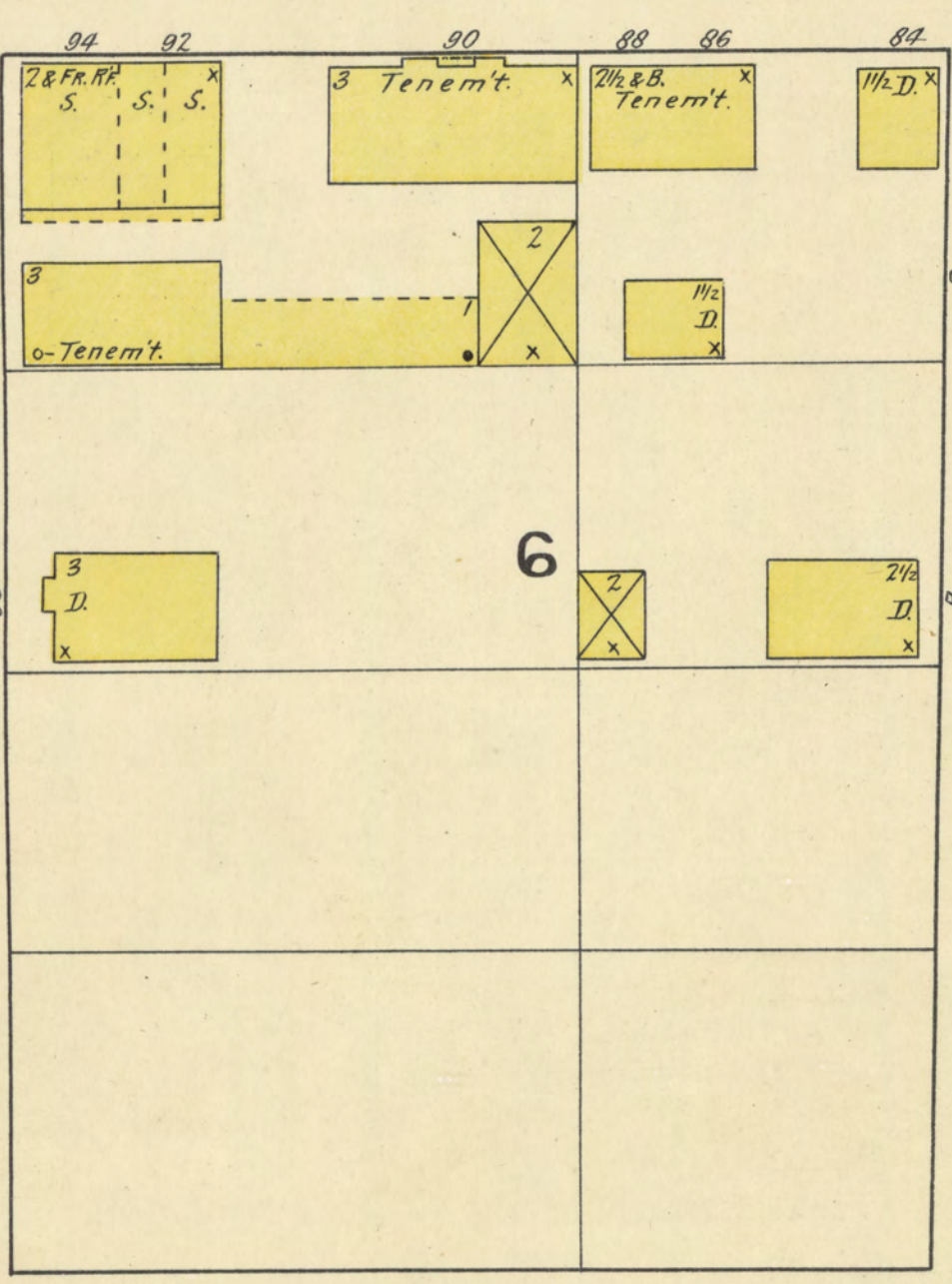
BEACH

DIMAN

BROADWAY

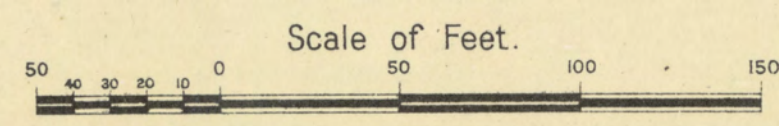
31

DIVISION



DURFEE AVE.

P a r k .



VACANT

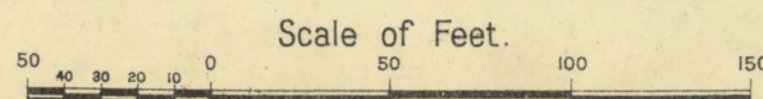
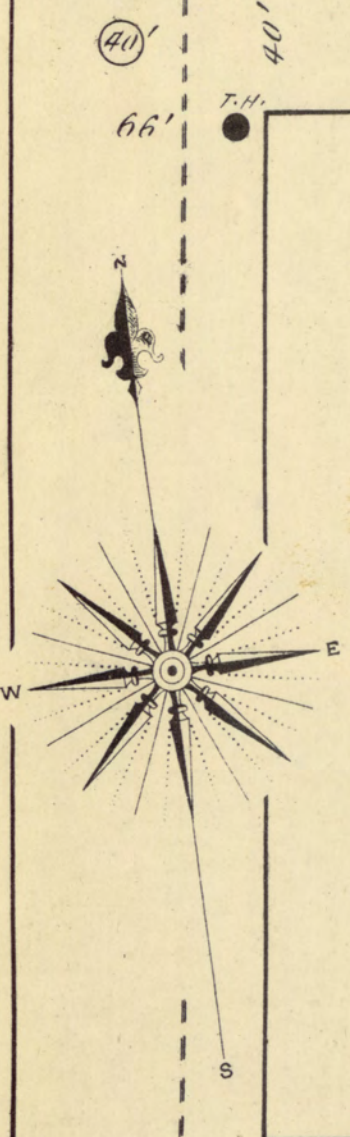
BROADWAY SCHOOL.

A. G. THURSTON & SON  
MACHINE SHOP.

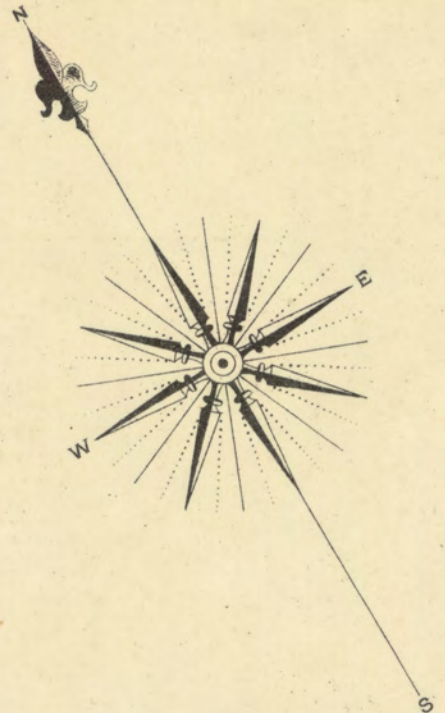
Storage  
Blat.  
Machine Shop 1424

NO WATCHMAN.  
POWER: STEAM.  
HEAT: 4  
LIGHTS: GAS.  
BUCKETS & BBL'S IN FL.

CATHO. CHURCH.







26

WADE.

MORGAN

ST.

34

HOPE.

UNION

WASHINGTON ST.

WILLIAMS

S. MAHY

RIDGE

WHIPPLE

2ND

32

SOUTH

MARBLE ST.

2


3

4

COTTAGE

37

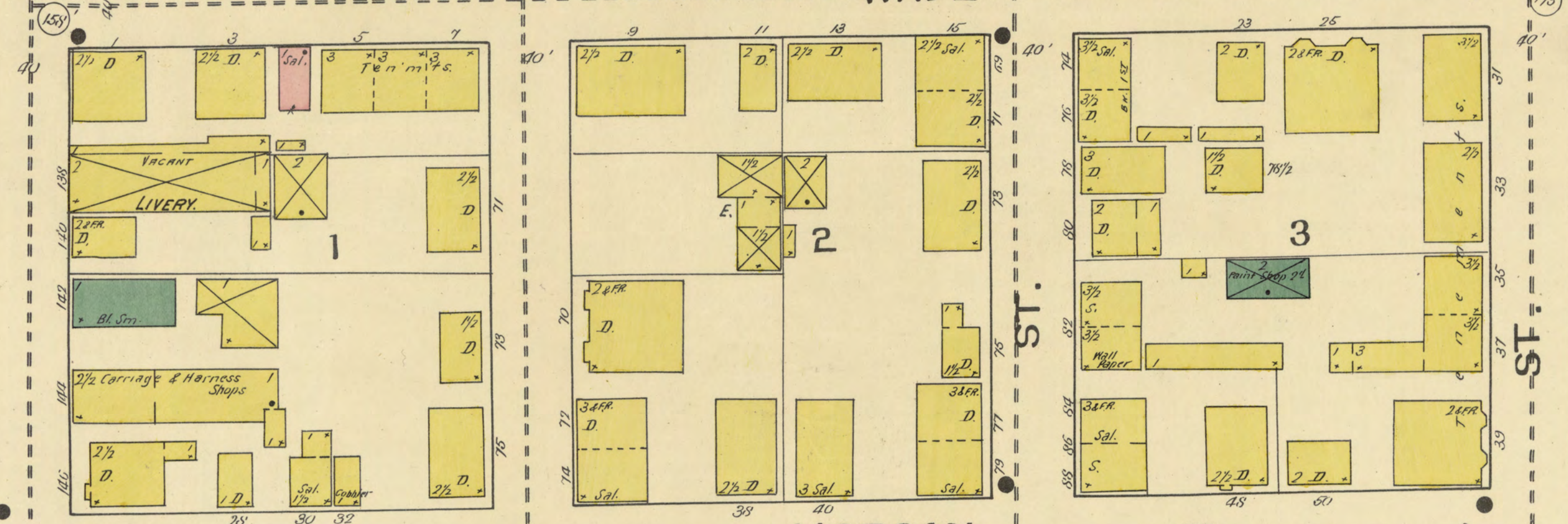
Scale of Feet.



27

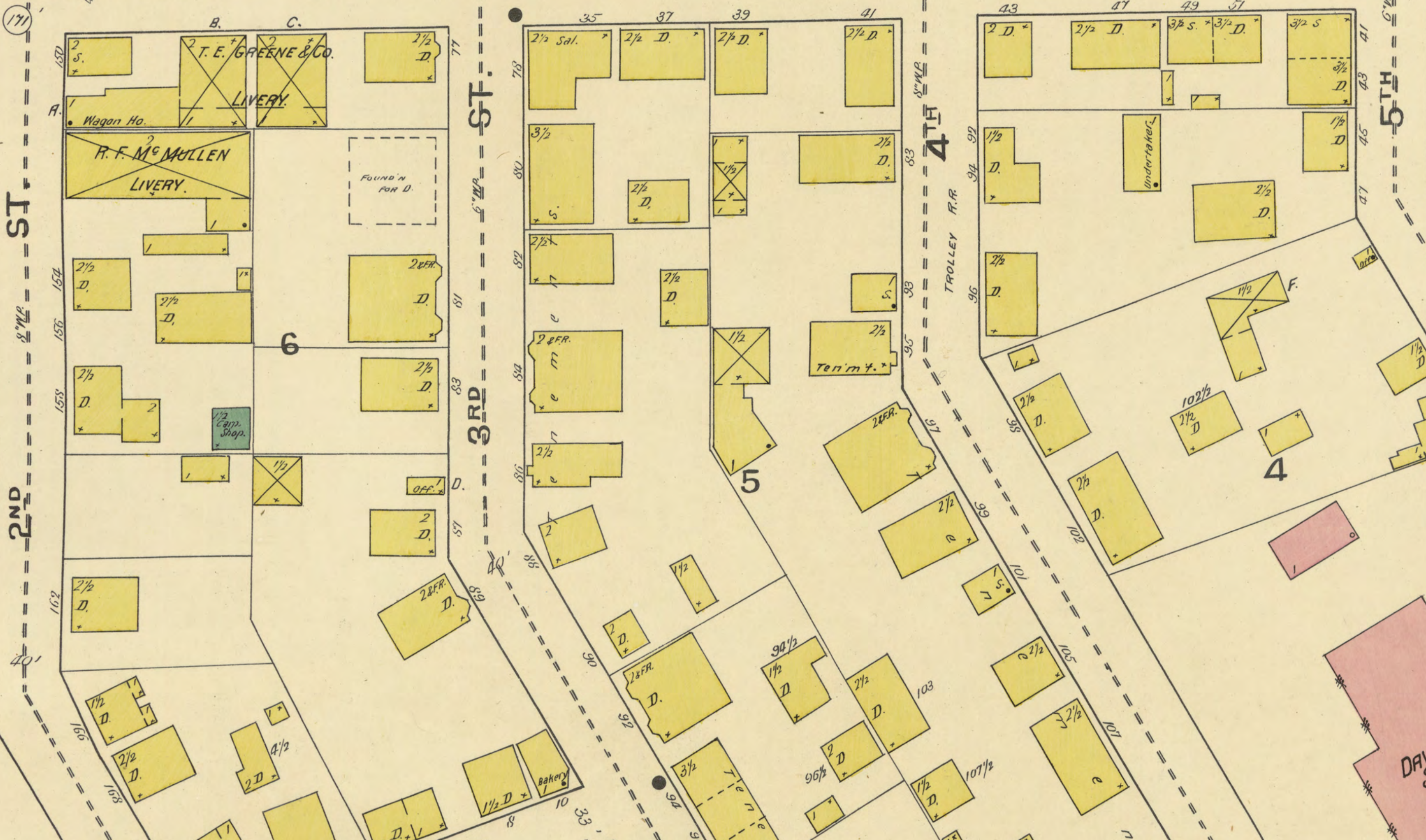
26

6<sup>1</sup>/<sub>2</sub> WADE



MORGAN

35



33

ST.

2ND

3RD

4TH

5TH


MARBLE

DAVENPORT SCHOOL

BRANCH

37

38



WHIPPLE

COLLEGE

ST.

TROLLEY R.R.

L. W. 1/14/93

35

FALL RIVER, MASS.

RODMAN

28

DAVOL COTTON MILL.  
(Mutual Risk.)

HEAT & POWER - STEAM, FUEL, COAL, LIGHTS, GAS & ELECTRIC, 2 NIGHT & SUNDAY WATCHMEN, ELEC. CLOCK & 19 STATIONS, AUTOM. SPRINKLERS, GRINNELL SYSTEM, DEARIE STEAM PUMP, 1000' CH. 50' 2 1/2" HOSE, V. P. 115 SHOWN WITH 30' 2 1/2" HOSE FOR 2nd FLOOR.

WADE

HARTWELL

EIGHT ROD WAY

5TH ST.

JOHN

JOHN

MORGAN

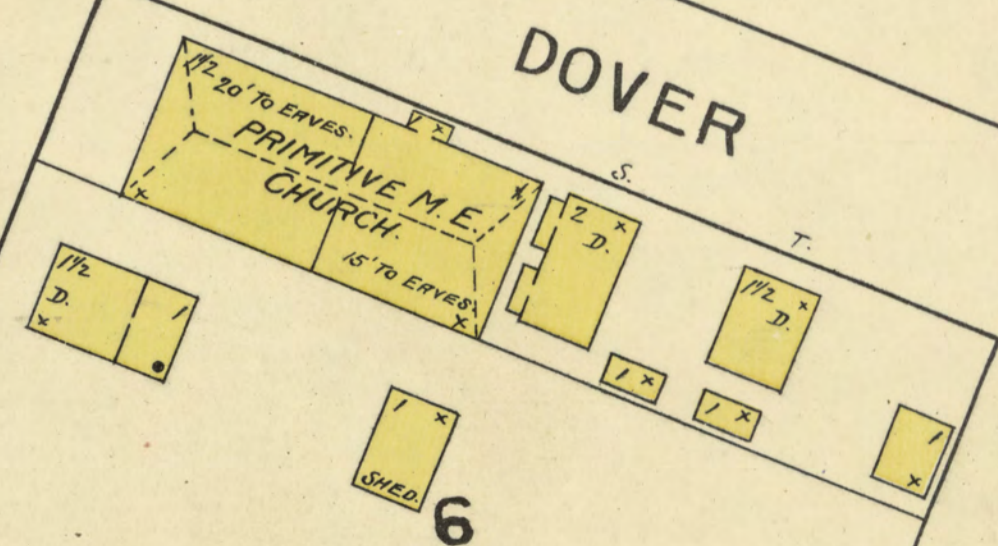
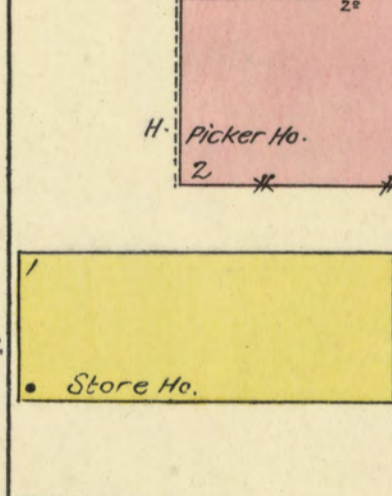
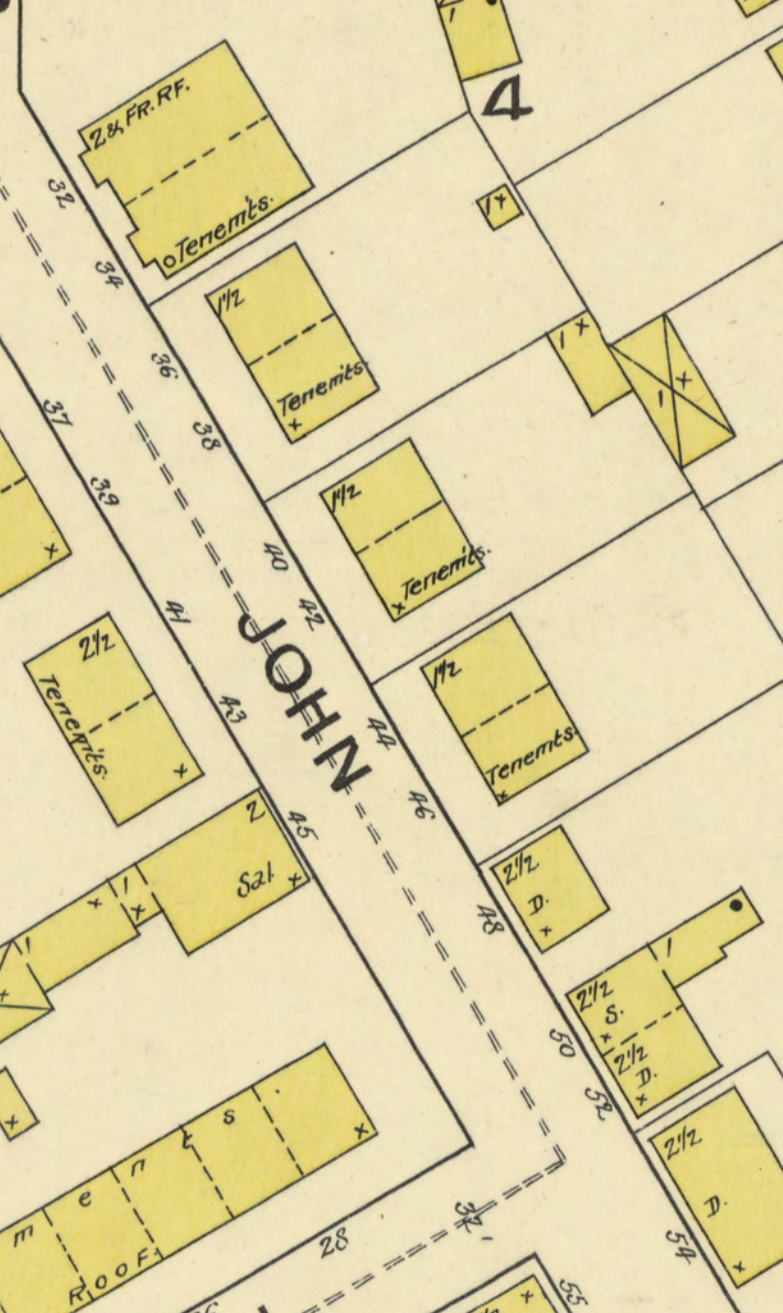
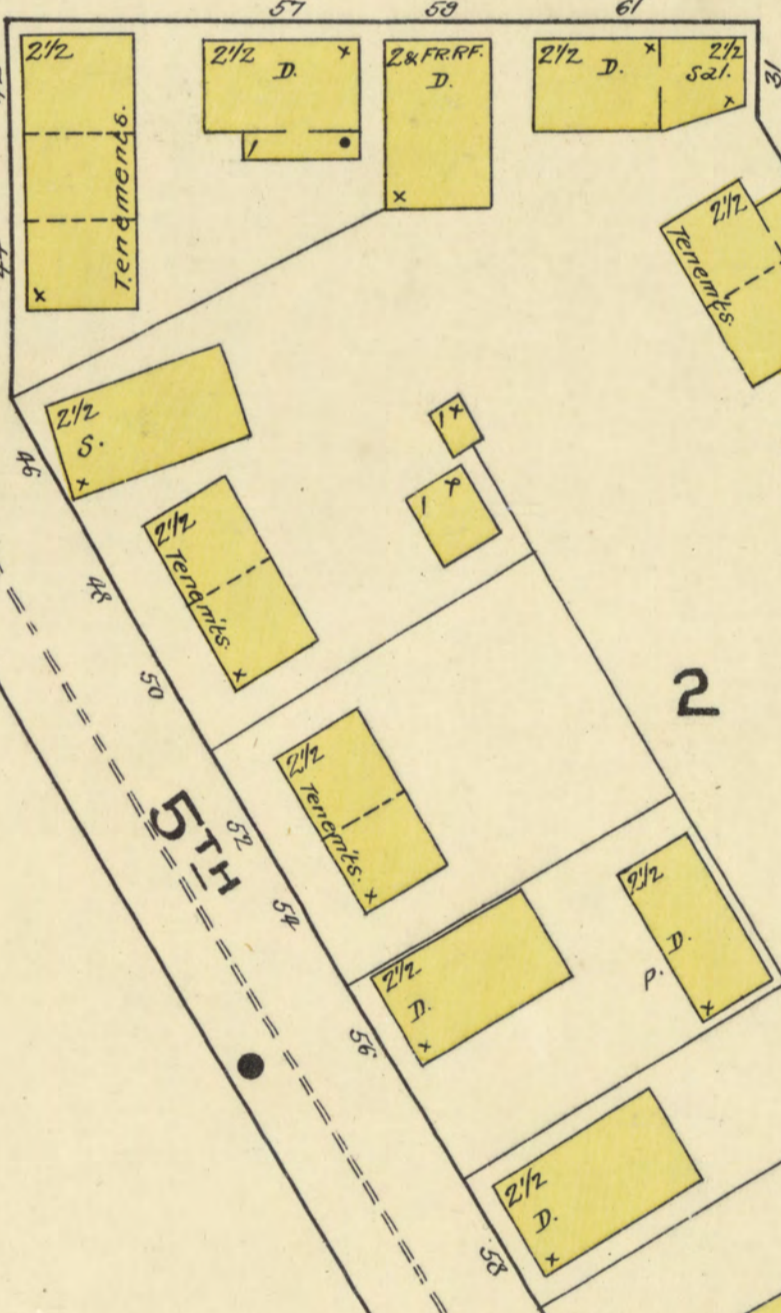
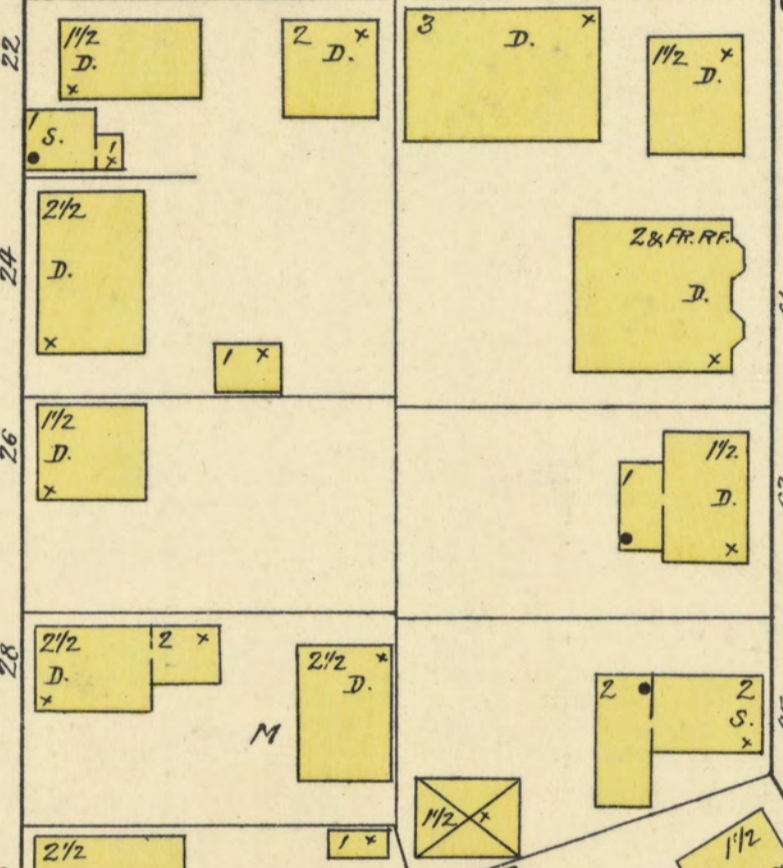
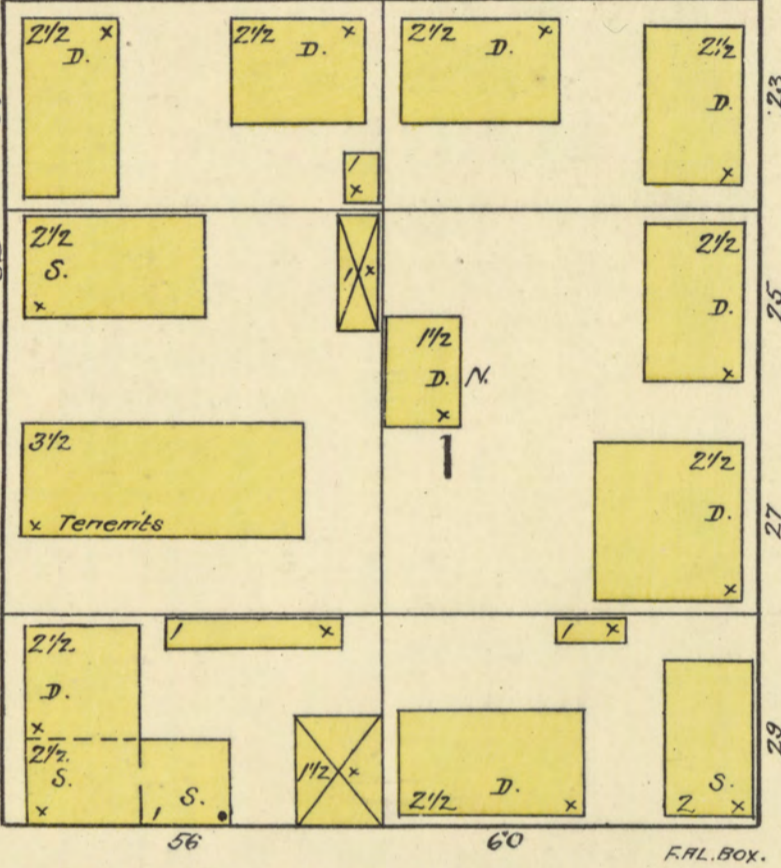
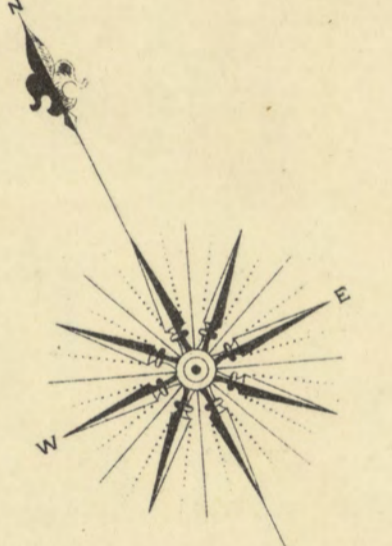
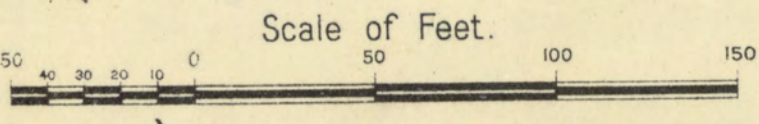
BRANCH

DOVER

34

36

38



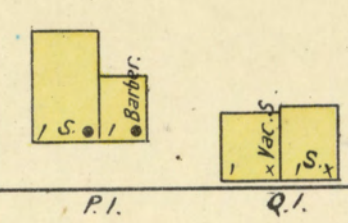
FOURTH ST.

BLACKSTONE

NASHUA

RICHARD BORDEN Mfg CO.  
MUTUAL RISK.

7



RODMAN

TECUMSEH MILL. No. 2.  
MUTUAL RISK.  
NIGHT WATCHMAN & ELEC. CLERK.  
GRINNELL PAT. SPRINKLERS THROUGHOUT.  
ALLEN PAT. PUMP FIRE PAILS EA. 12.  
1000' 2 1/2" HOSE 1 1/2" HO. SHOWA.  
2 HYD. IN YARD.  
POWER & HEAT - STEAM LIGHTS - GAS.

Wagon Shed  
Cotton Ho.  
Lumber Yard  
P. H. BORDEN'S  
Lumber Yard  
Lumber Ho.  
Lumber Hos.

LONSDALE

LOWELL

LOWELL

NASHUA

6

BLACKSTONE

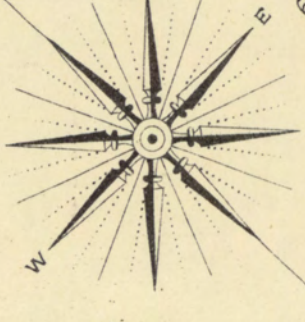
5

DOVER

4

EIGHT ROD WAY

35

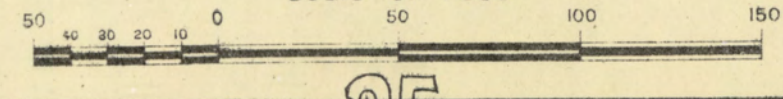


HARTWELL ST.

JOHN ST.

TECUMSEH ST.

Scale of Feet.



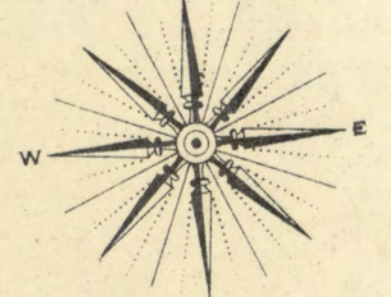
35



33

COTTAGE 8" W.P.

34



ST. 5" W.P.

BRANCH.

38

FOREST

RIDGE

WHIPPLE

PARK

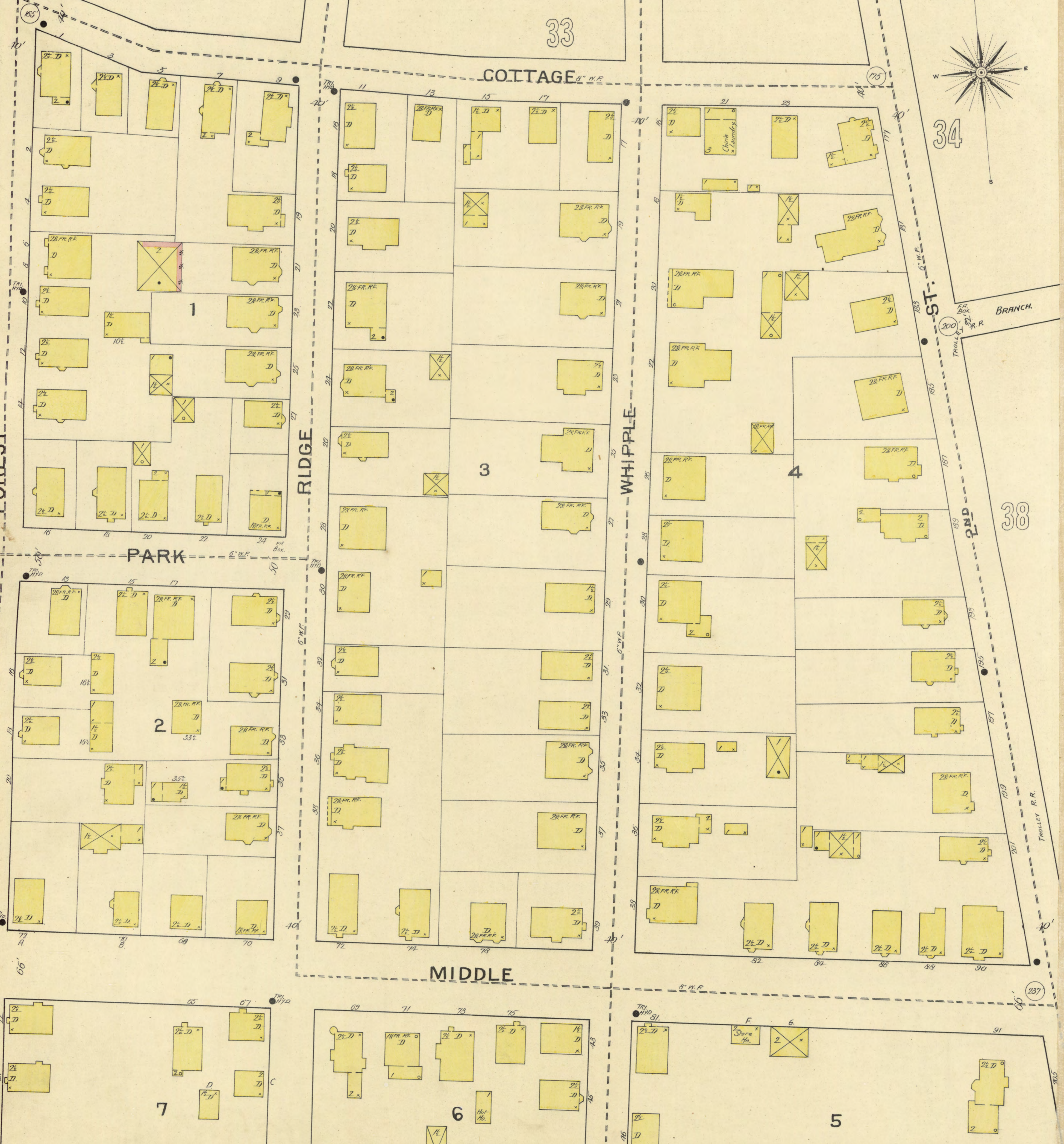
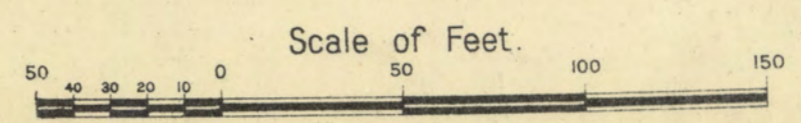
MIDDLE

39

7

6

5



34

35

37

BRANCH

F.R. Box

TROLLEY R.R.

TRIP HYD.

TROLLEY R.R.

2ND ST.

3RD ST.

4TH ST.

5TH ST.

MIDDLE

LYON

ROD WAY

TECUMSEH

BERKLEY

EIGHT

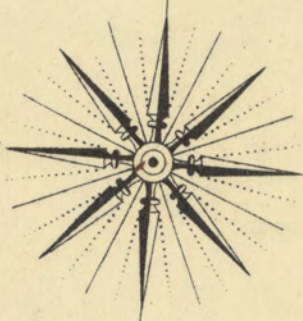
SNELL

TROLLEY R.R.

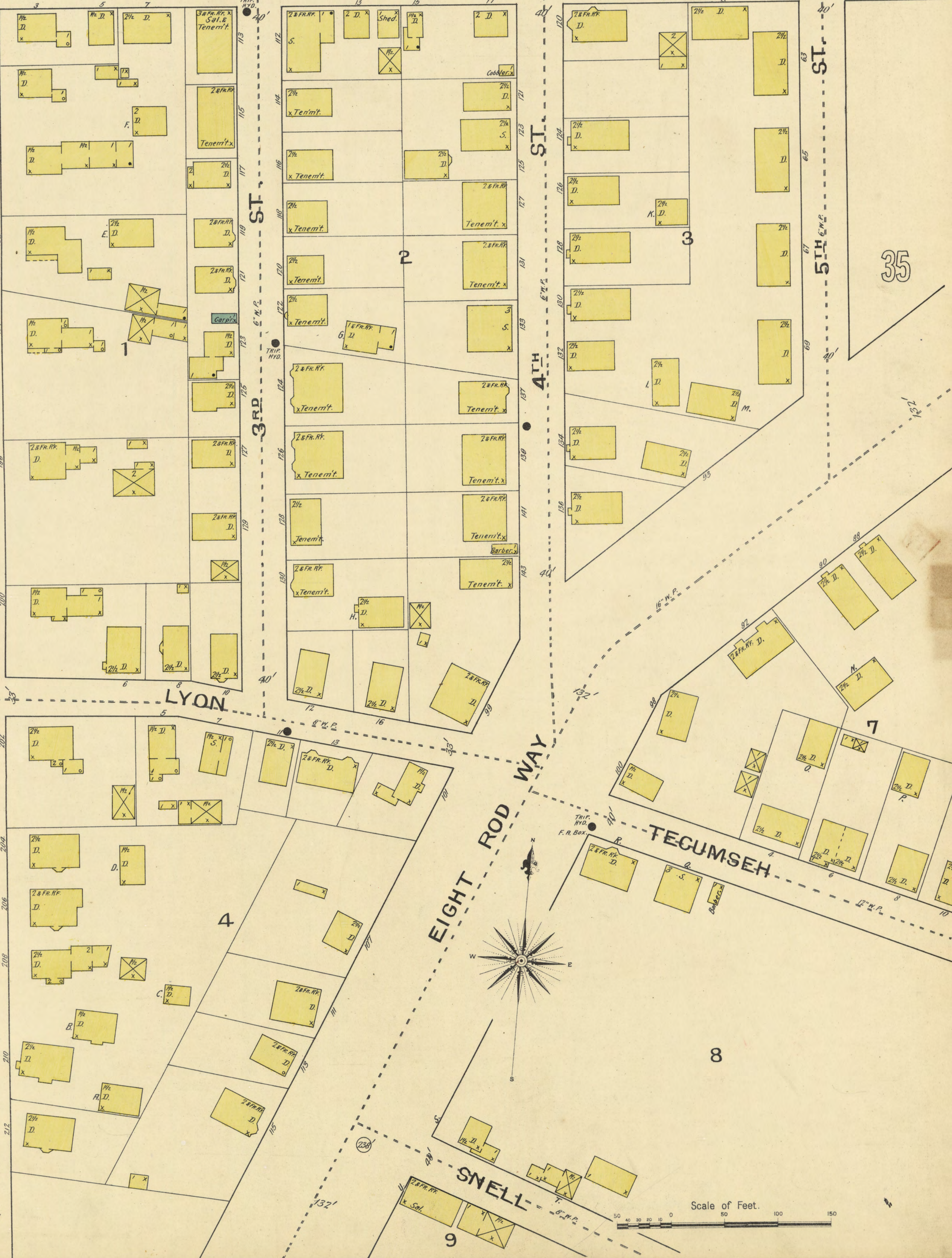
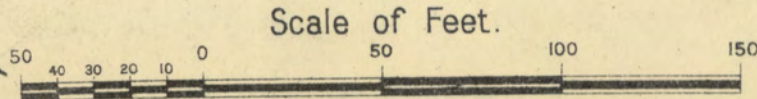
TRIP HYD.

TRIP HYD.

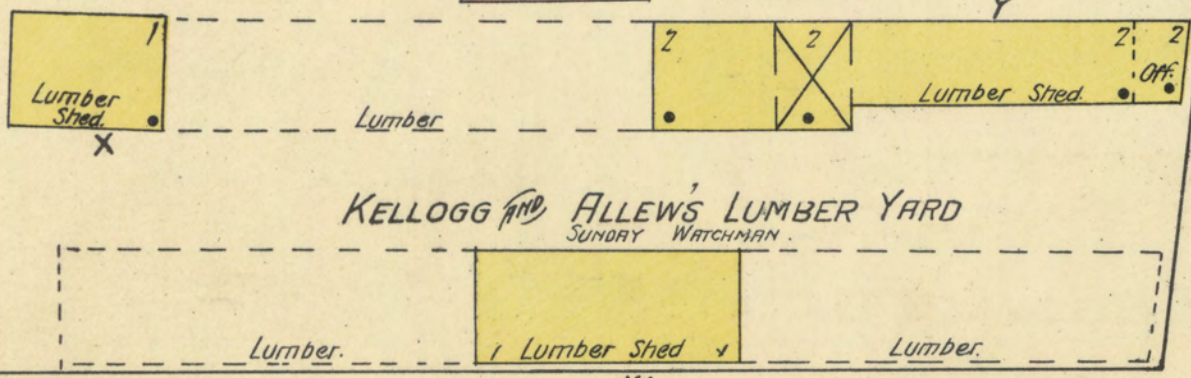

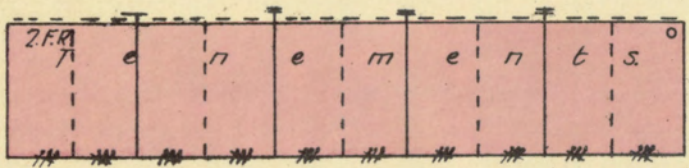
F.R. Box




Scale of Feet.



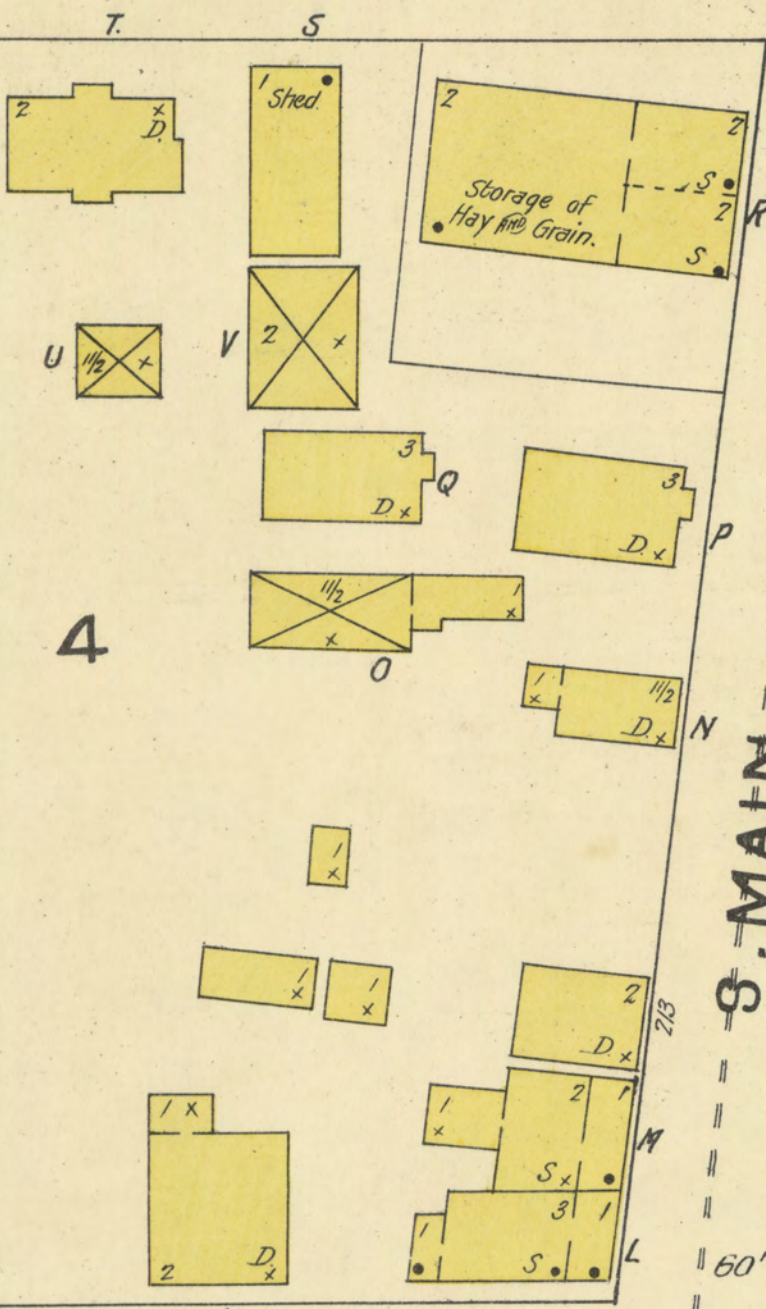
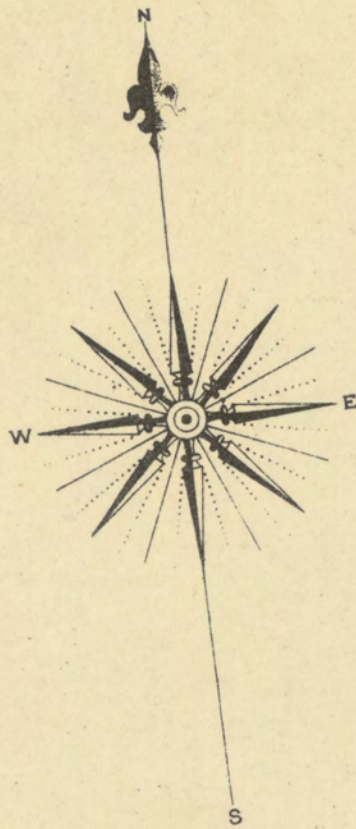
25 26 27 28 29 30 31 32 33 34



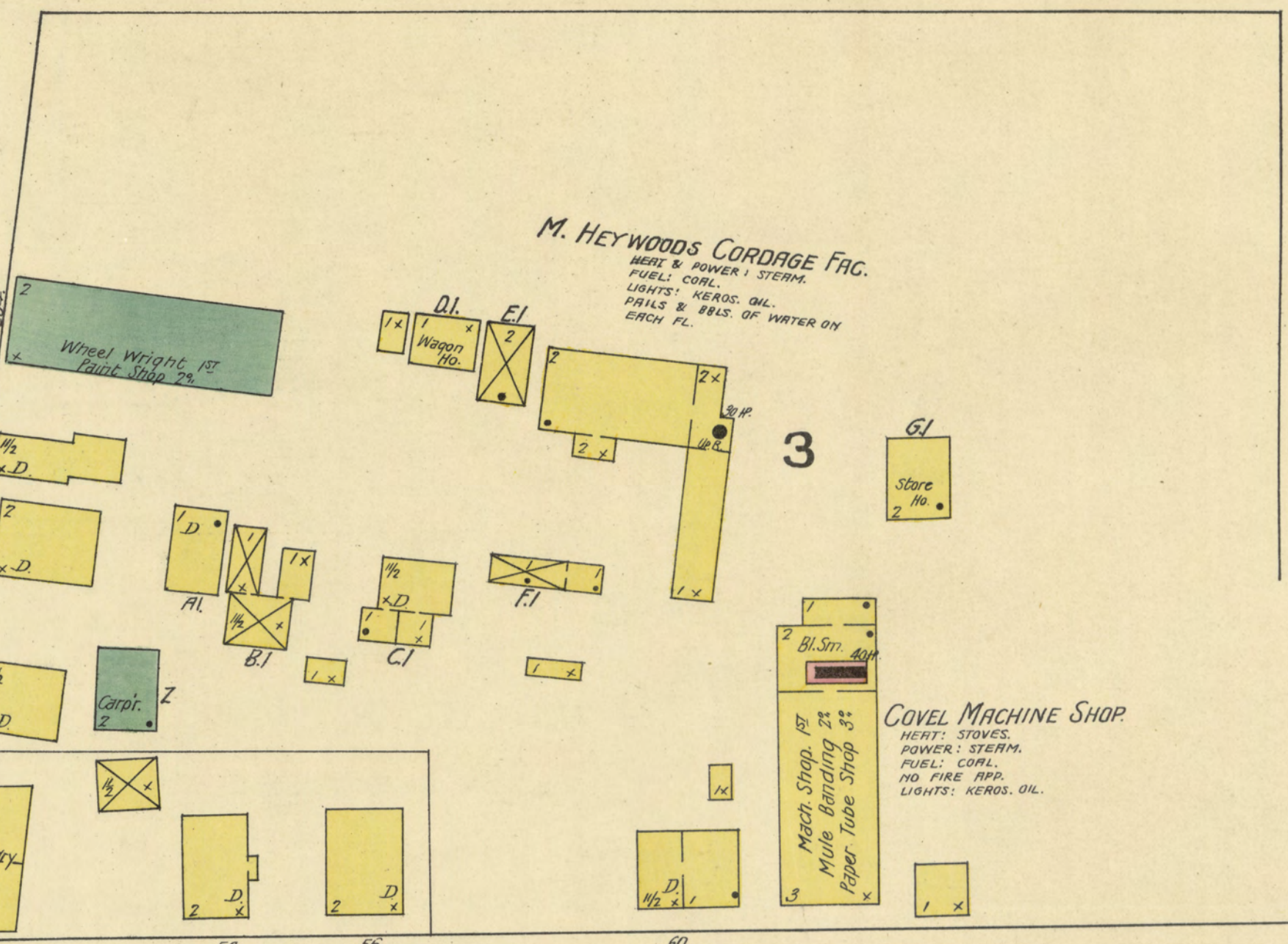
KELLOGG & ALLEW'S LUMBER YARD



KELLOGG

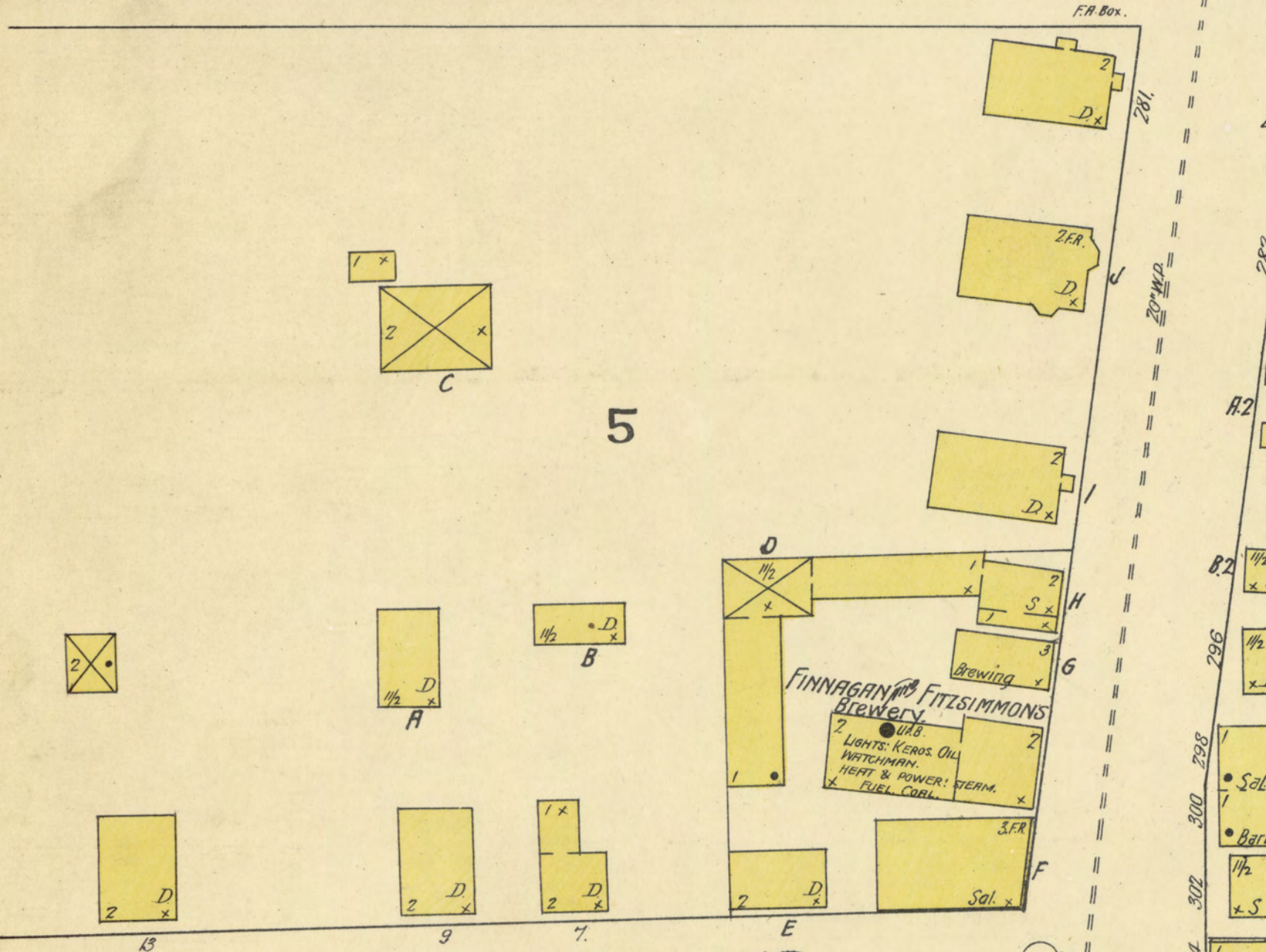


S. MAIN

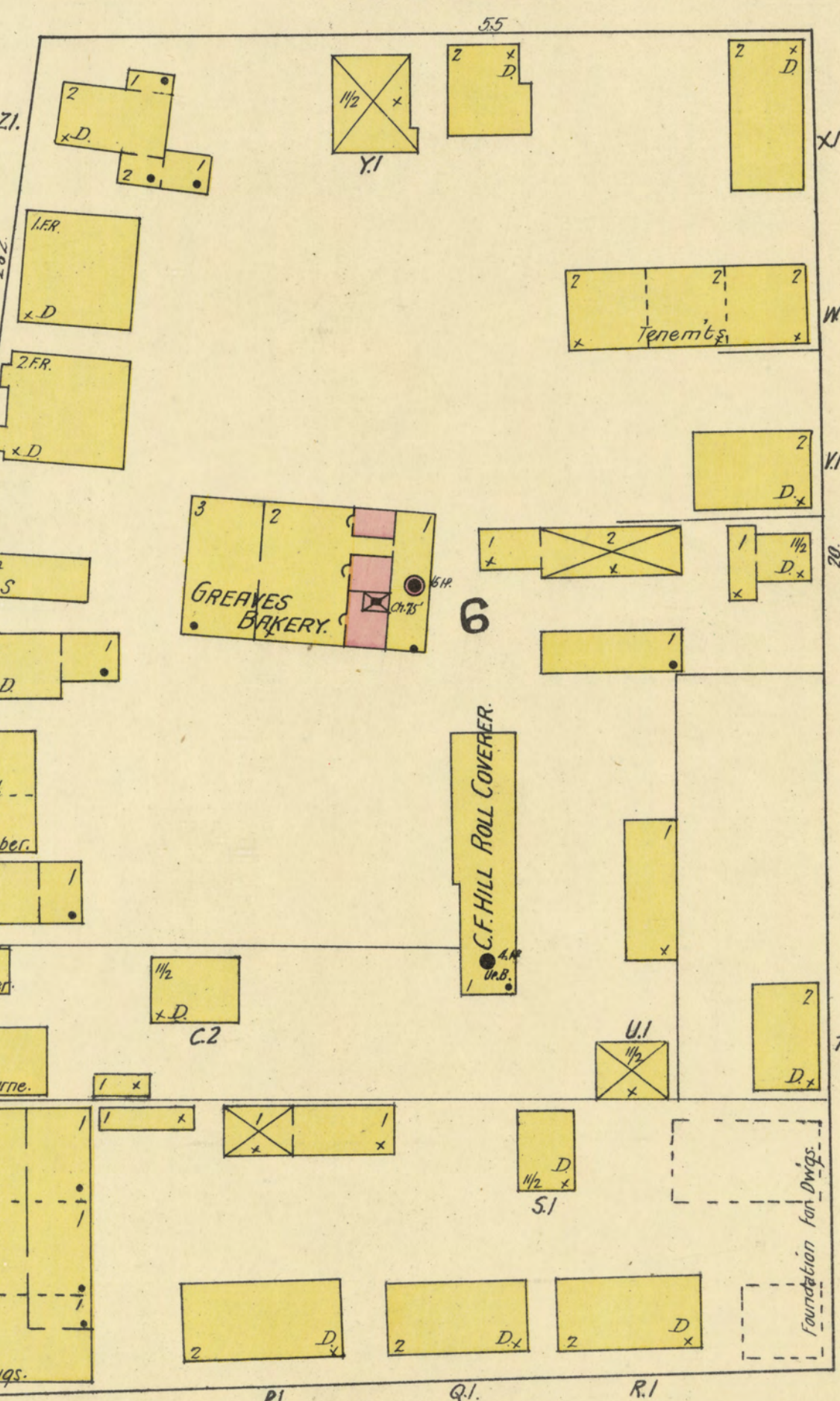


FOREST

OSBORN

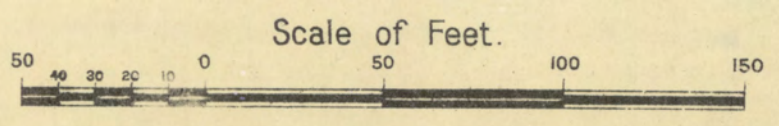
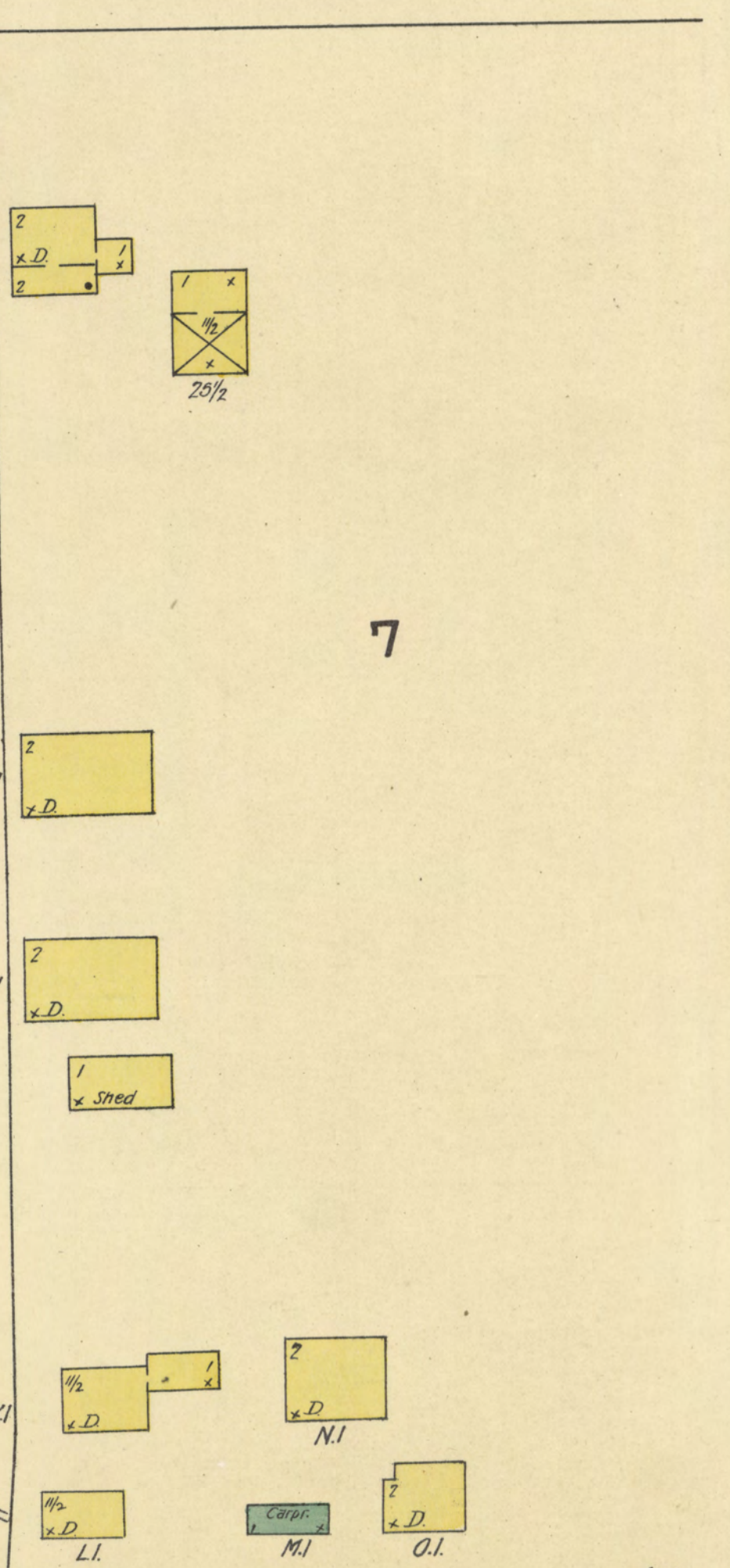


ROCKLAND



LEE

MELVILLE



ROCKLAND

39

S. MAIN

LEE

MELVILLE

7

HAMLET

CENTER

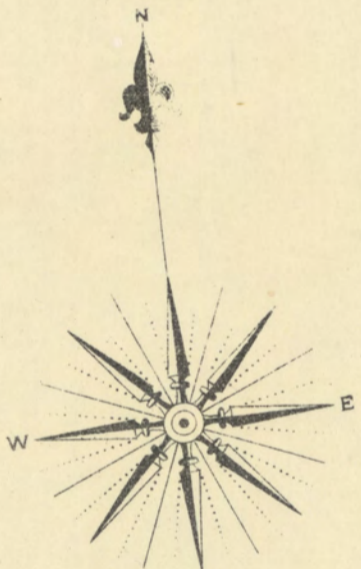
S. MAIN

E. MAIN

VALE

3

4



SITUATED AT ASSONET,  
8 MILES N. OF FALL RIVER.

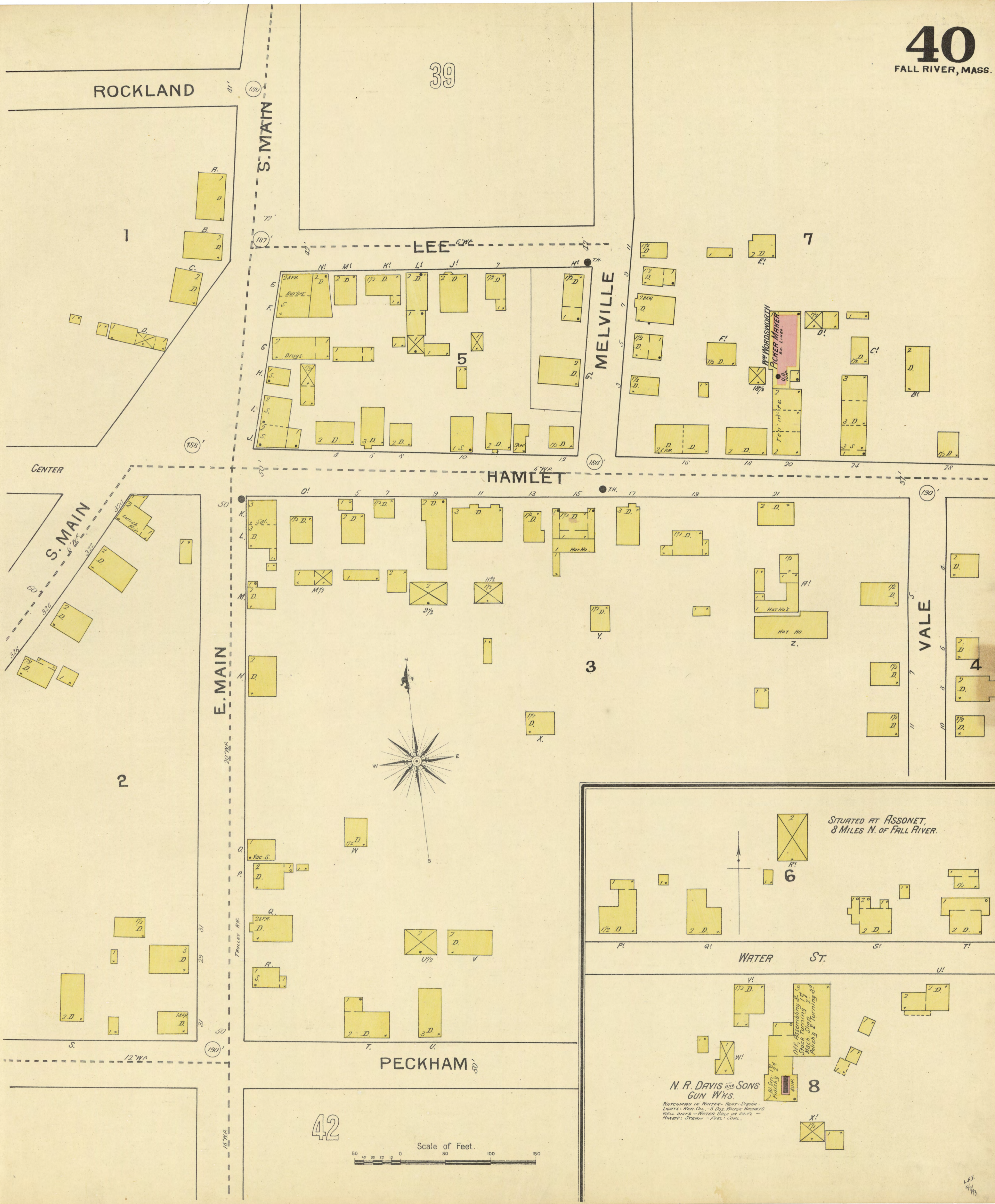
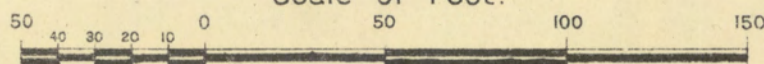
WATER ST.

N. R. DAVIS AND SONS  
GUN WKS.

WATERMILL IN WINTER - HEAVY STEAM -  
LIGHTS - MEN. CH. - 5 DIZ. WATER BUCKETS  
WELL DRIFT - WATER CILDS ON DR. PL.  
RIVER - STEAM - FUEL COAL.

42

Scale of Feet.



EASTWOOD

PECKHAM

PALMER

LAUREL LAKE MILLS

(MUTUAL RISK.)

NIGHT & SUNDAY WATCHMAN, TIME DETECTOR, 1 FIREMAN ALWAYS ON DUTY, STEAM ALWAYS UP, HEAT - STEAM, OVERHEAD PIPES, LIGHTS, ELEC. COMPLETE SYSTEM OF GRINNELL AUTO SPRINKLERS, CITY WATER & INDIANA DUPLEX ST. F.P. & TRIPLE HYD'S, 2 CONNECTIONS WITH SPRINKLERS SYSTEM FOR STEAMERS. ORGANIZED FIRE DEPARTMENT AMONG EMPLOYEES. V. P. AS SHOWN, 20 WATER BUCKETS ER. FL.

GLOBE YARN MILLS

(MUTUAL RISK)

GLOBE

E. GLOBE

E. GLOBE

HALL

KILBURN

SLADE MILLS

(MUTUAL RISK)

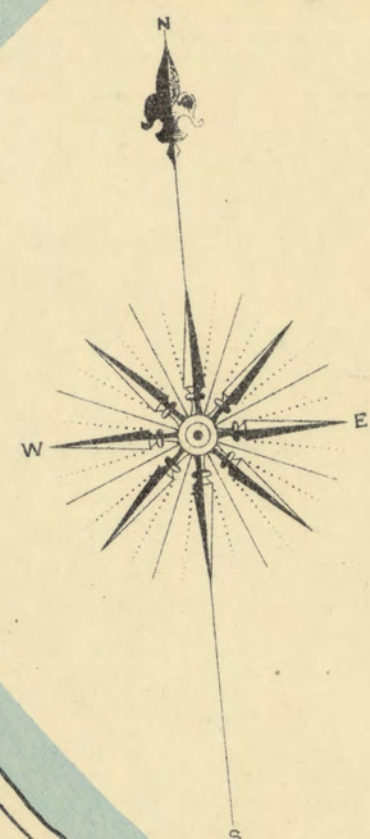
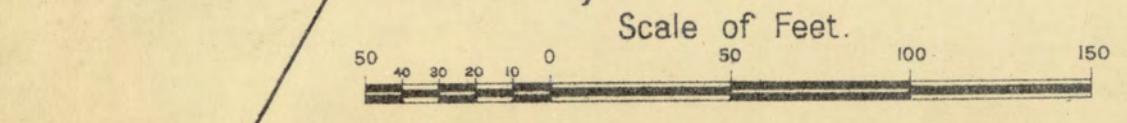
BROADWAY

S. MAIN

S. MAIN

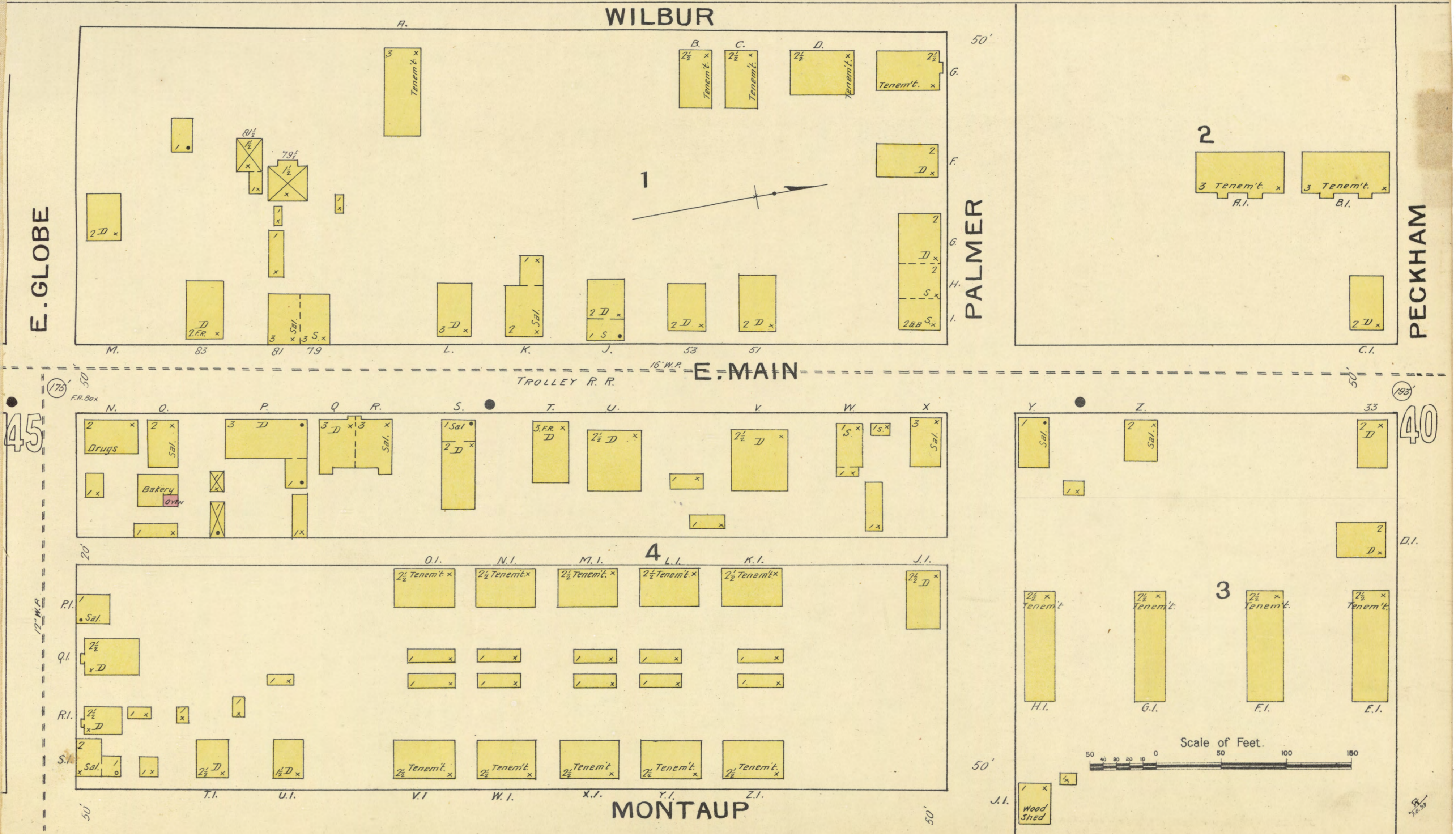
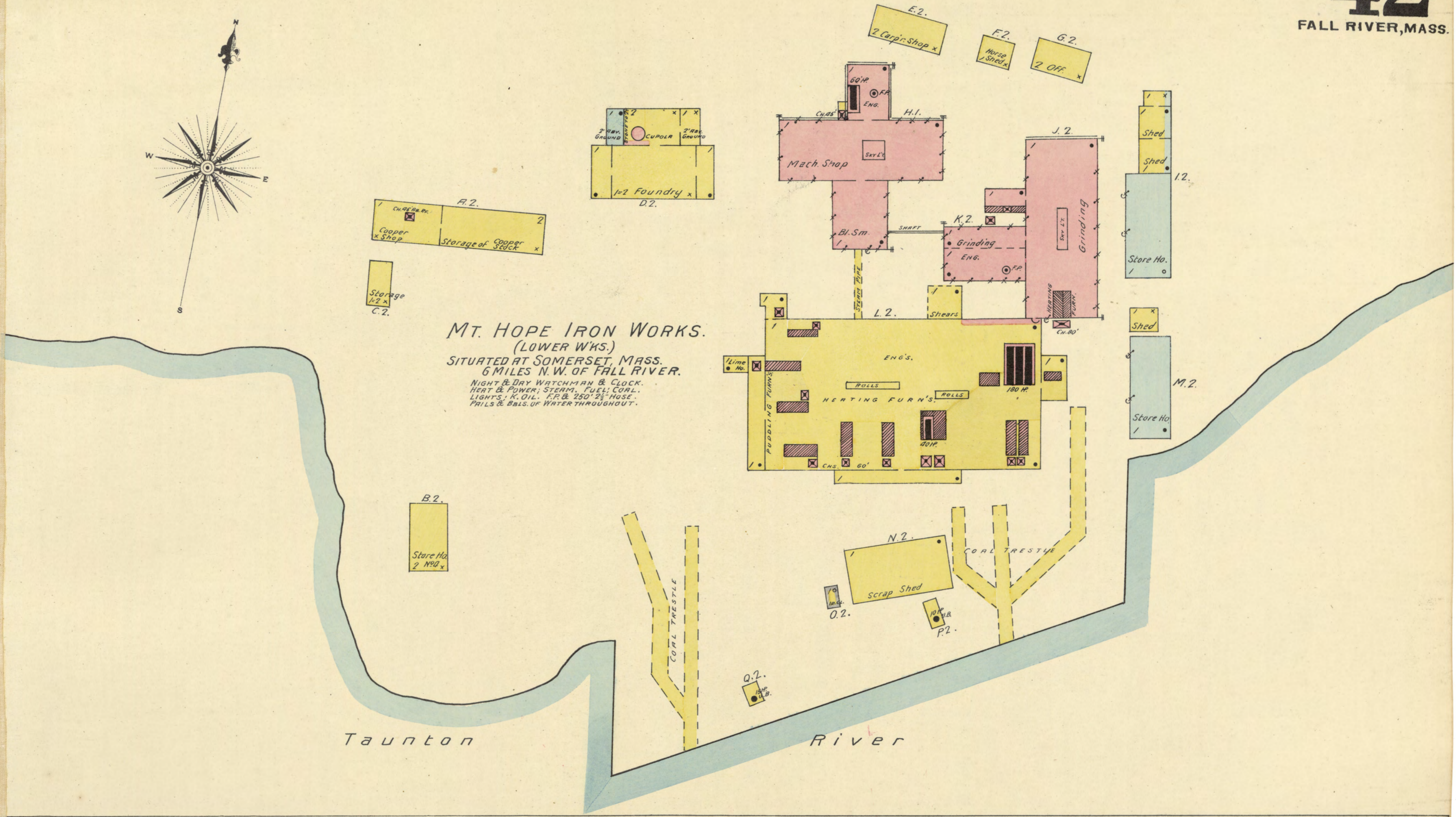
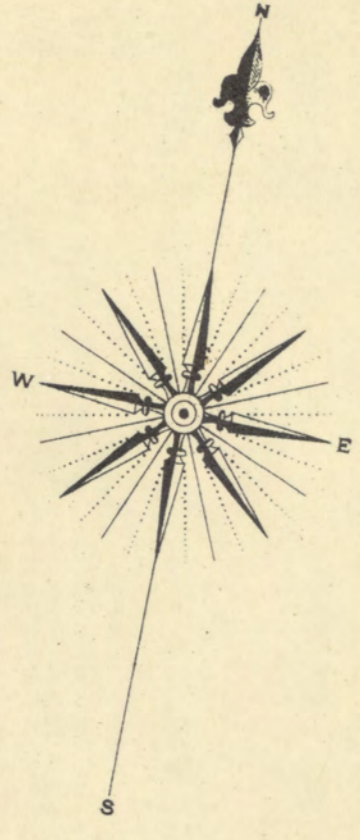
E. GLOBE

SLADES MILL AVE.



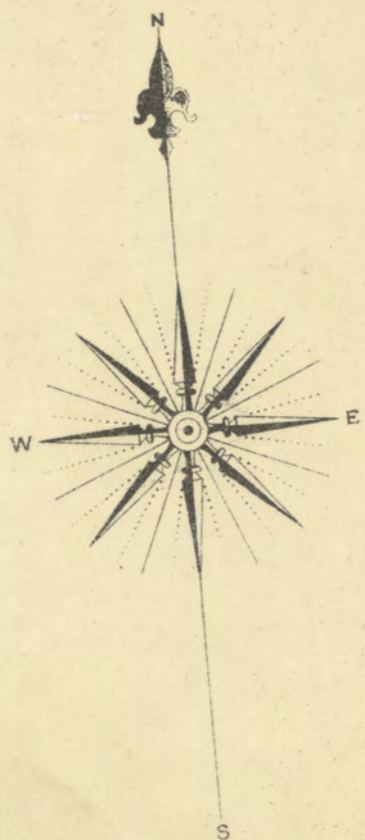
Pond





43

FALL RIVER, MASS.



Scale of Feet.  
 0 50 100 150

44

TRIPP

12

King Phillips Mill Mutual Risk.





45

FALL RIVER MASS.

TROLLEY R. R.


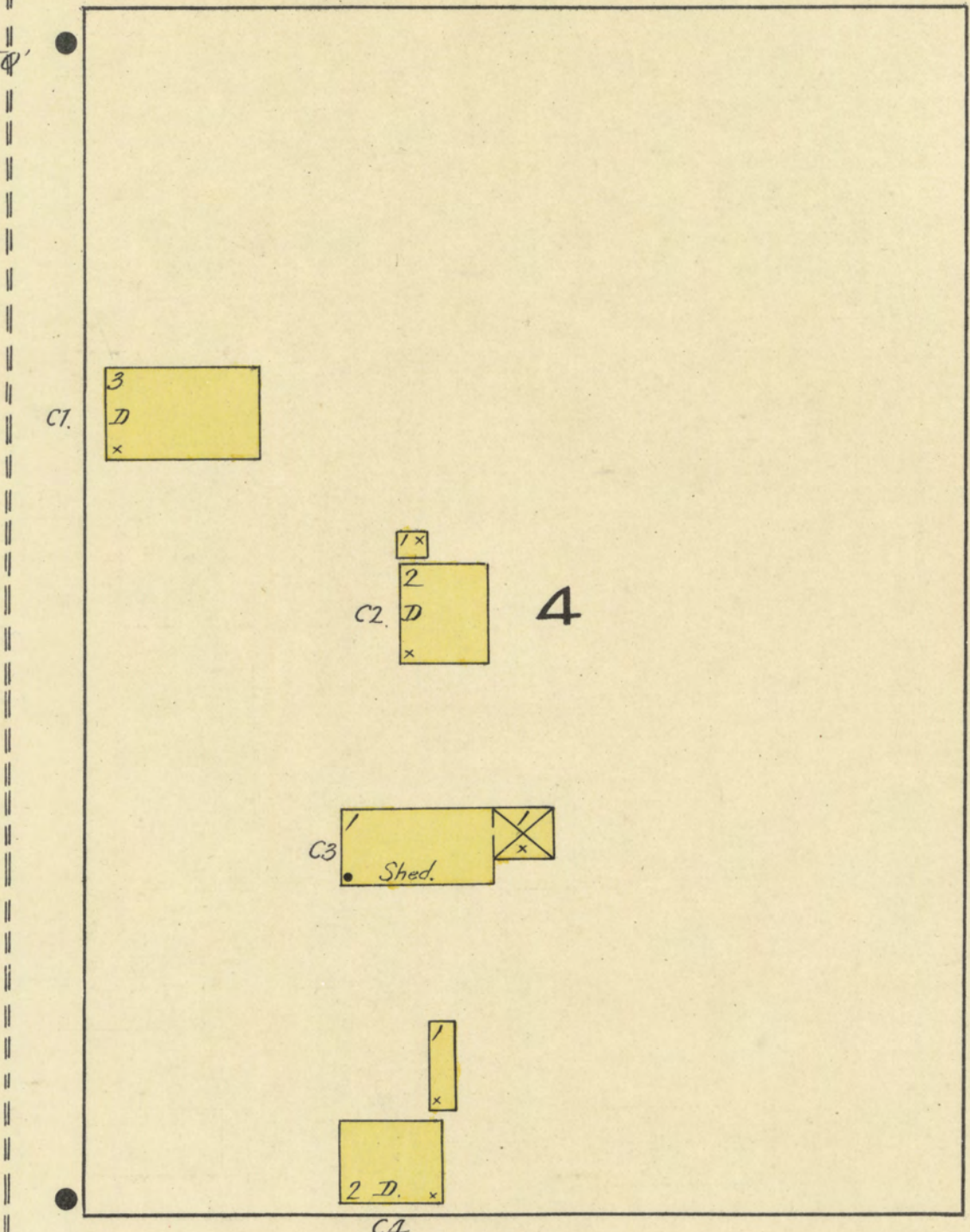
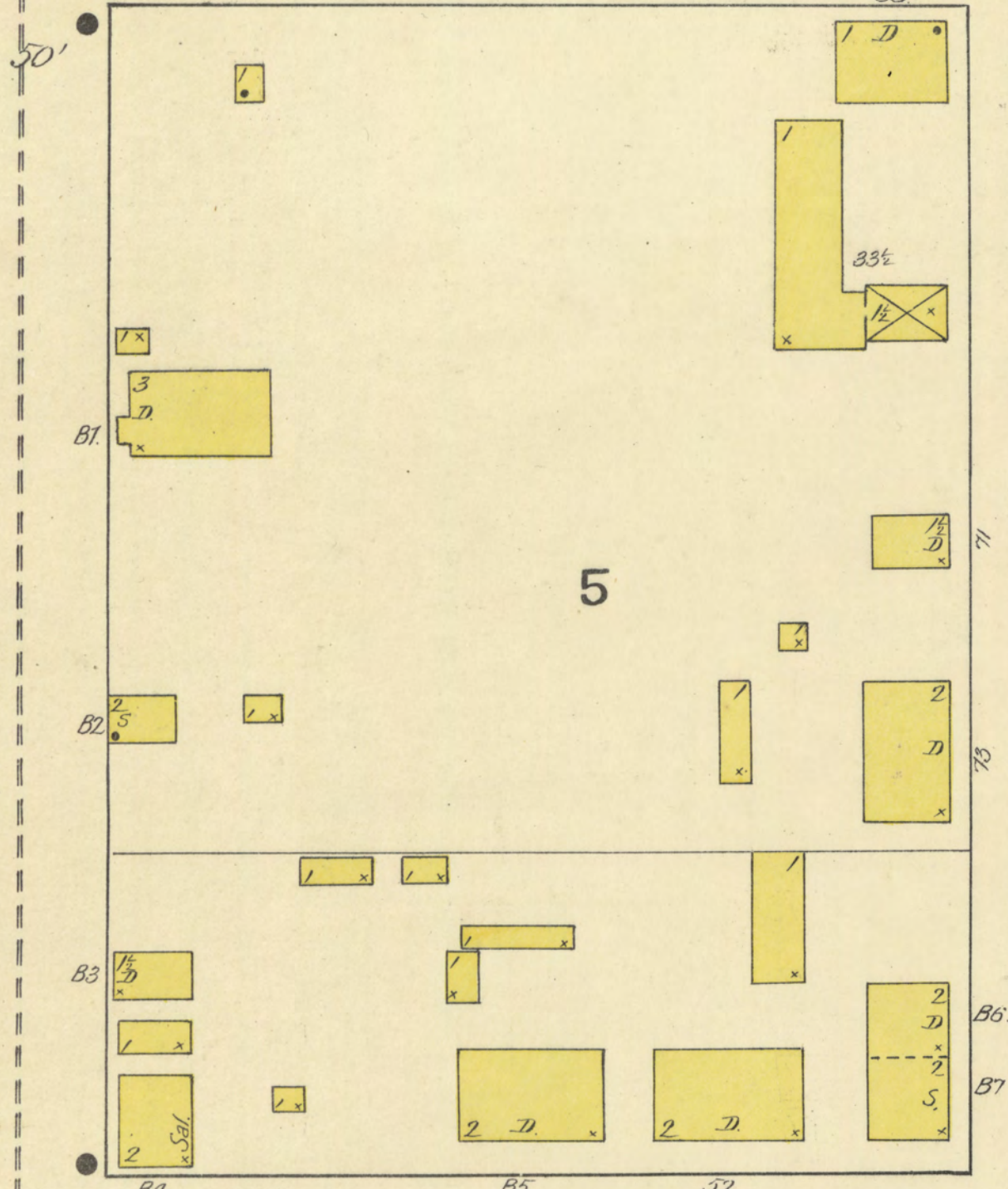
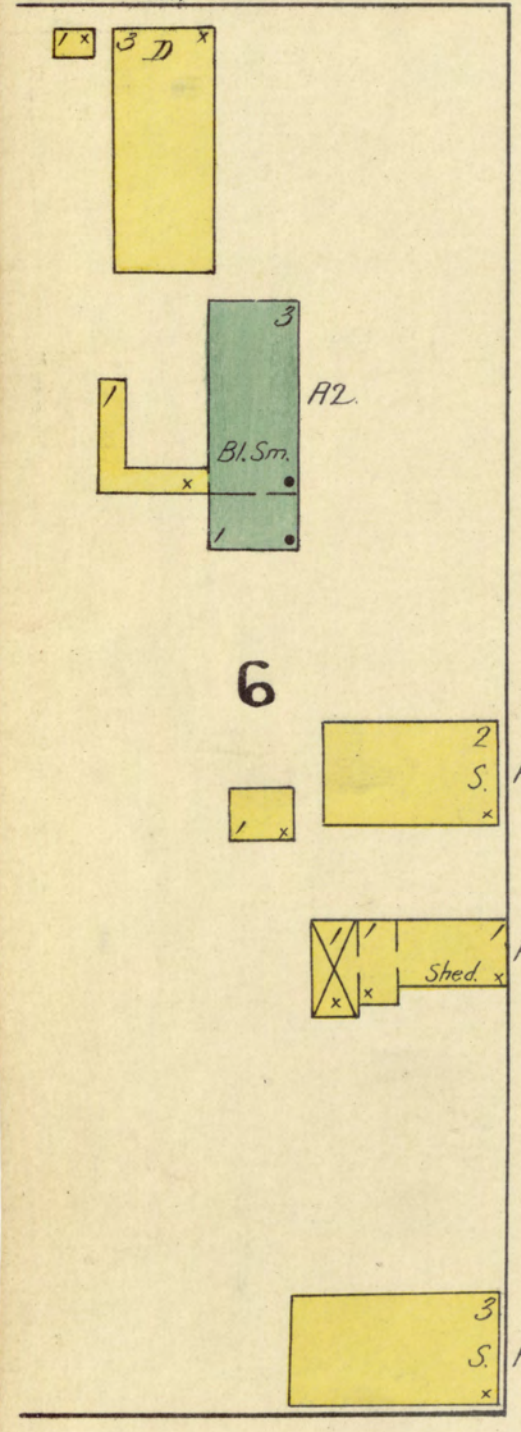
42

1

2

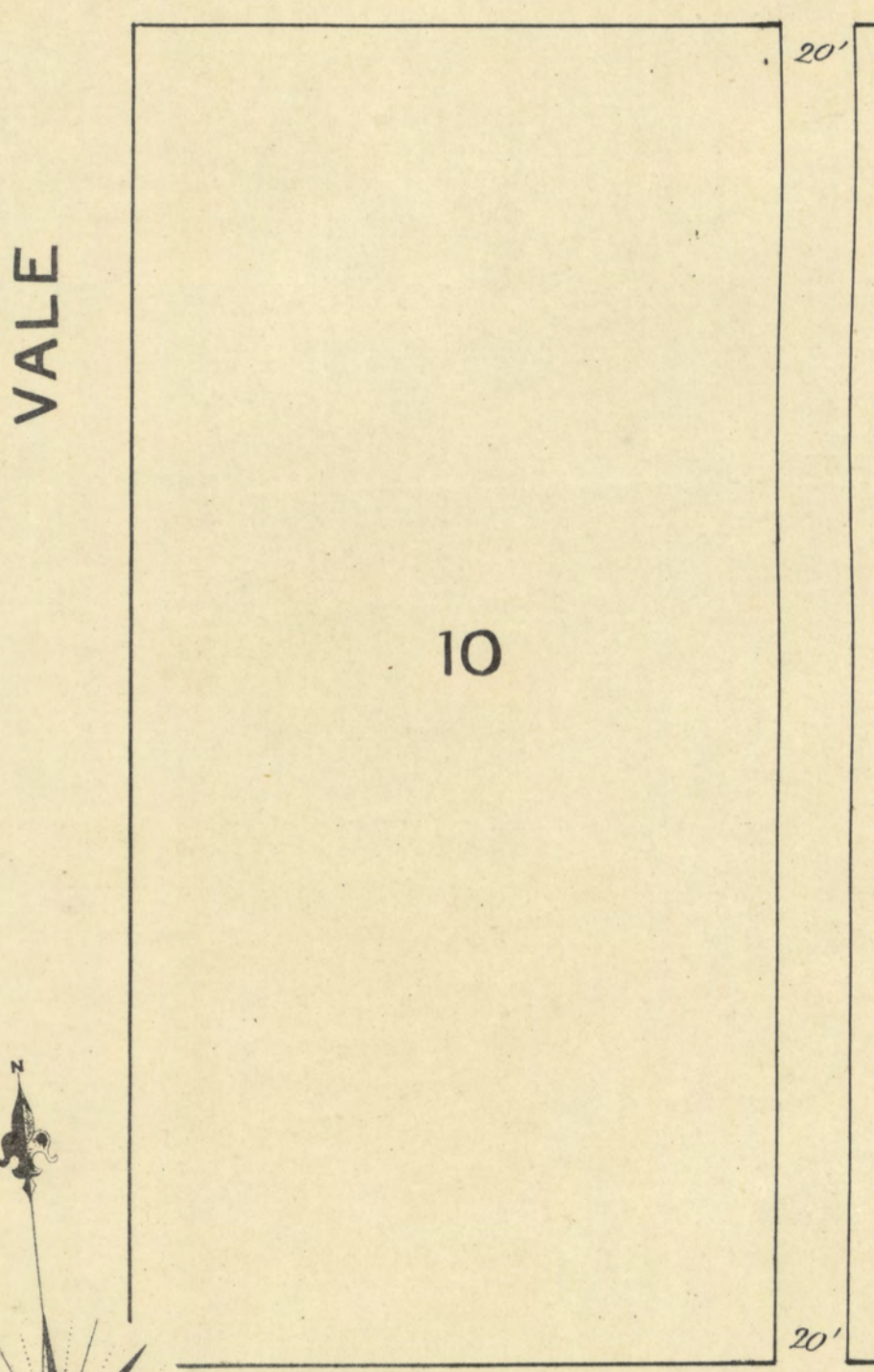
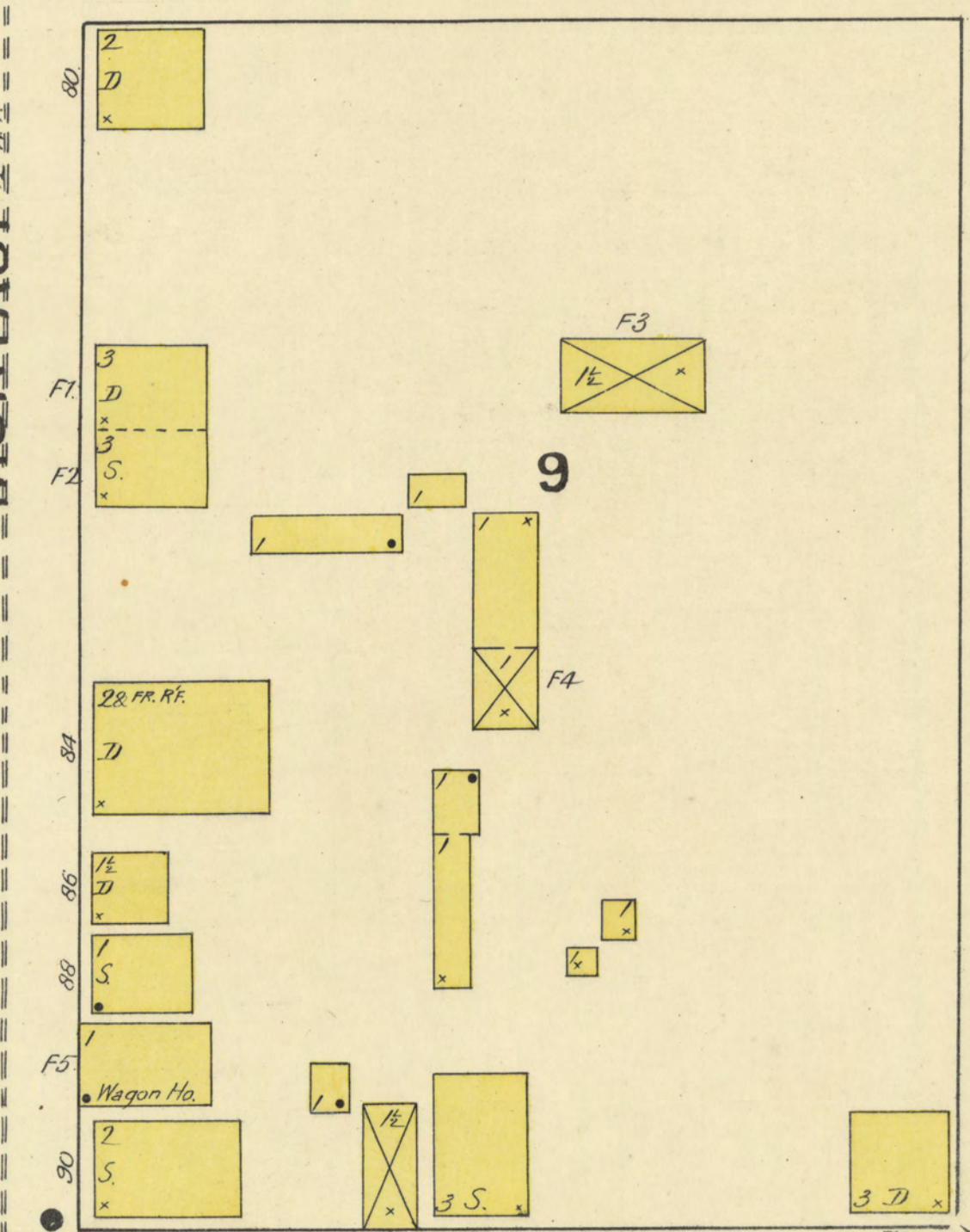
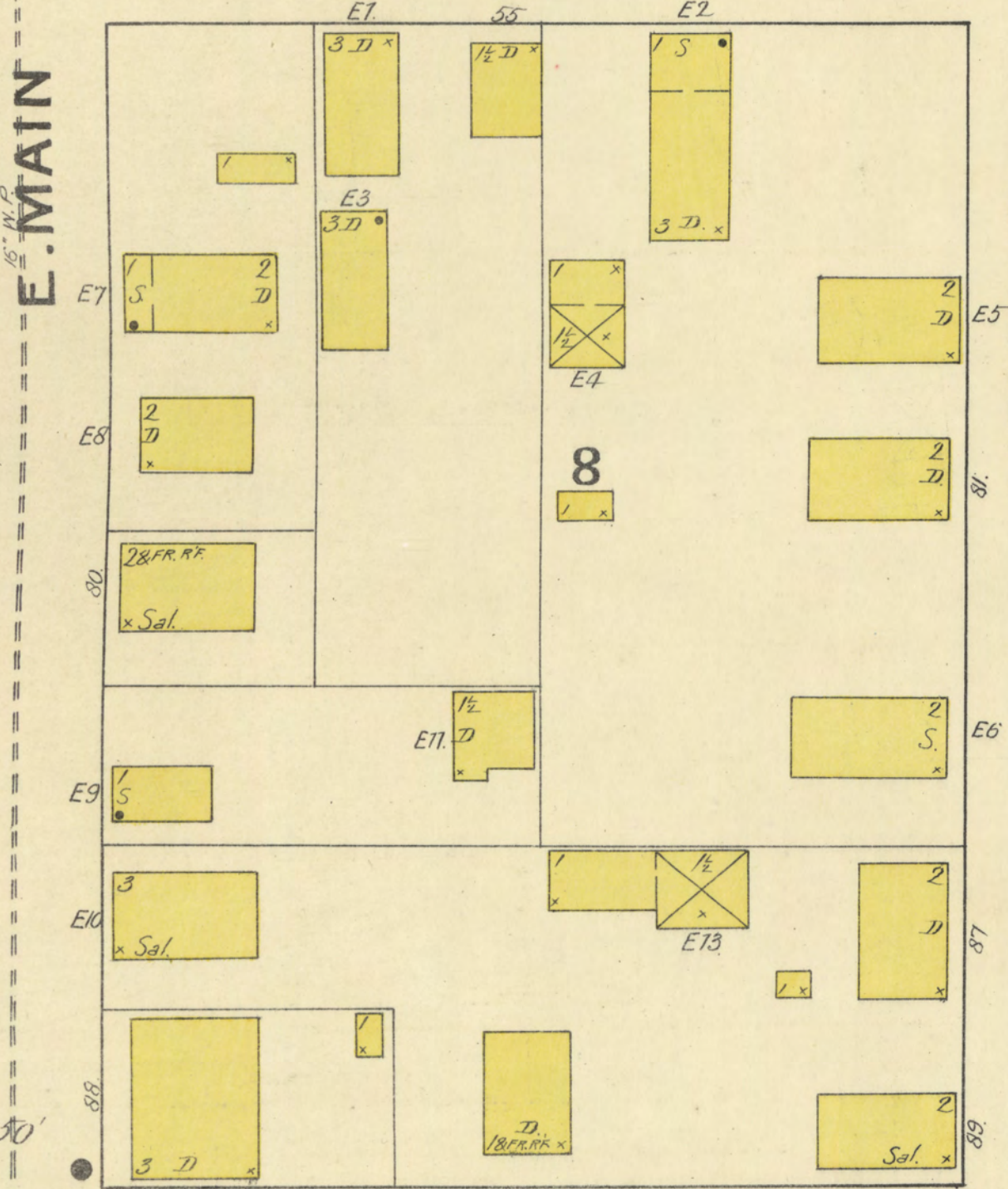
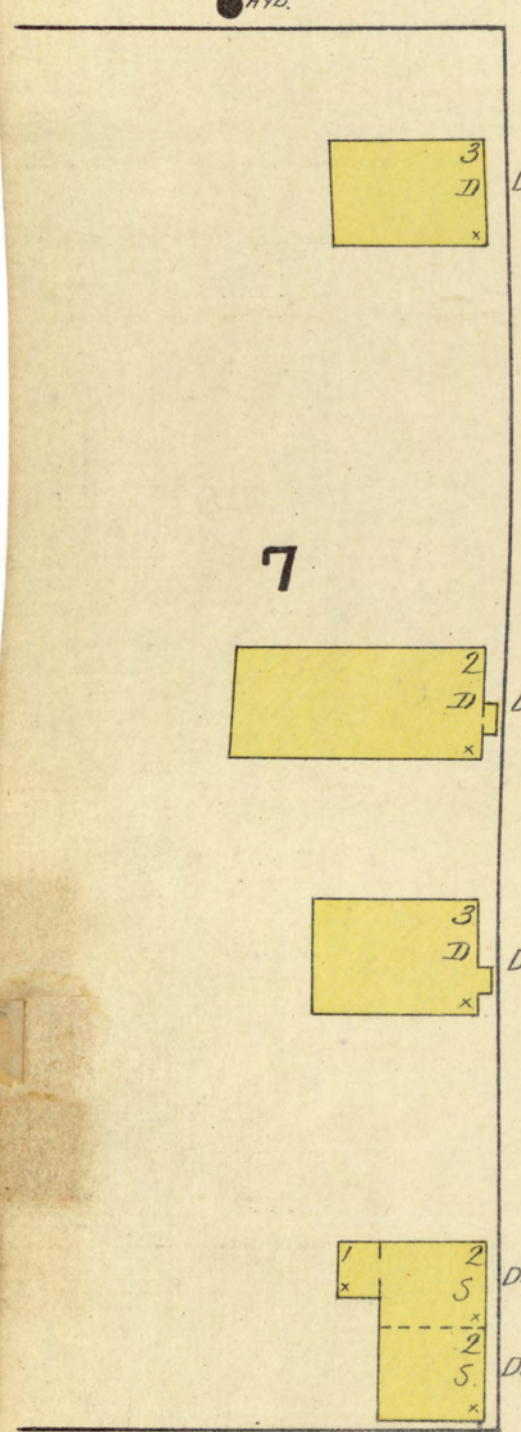
E. GLOBE

12" N.P.



BUSH

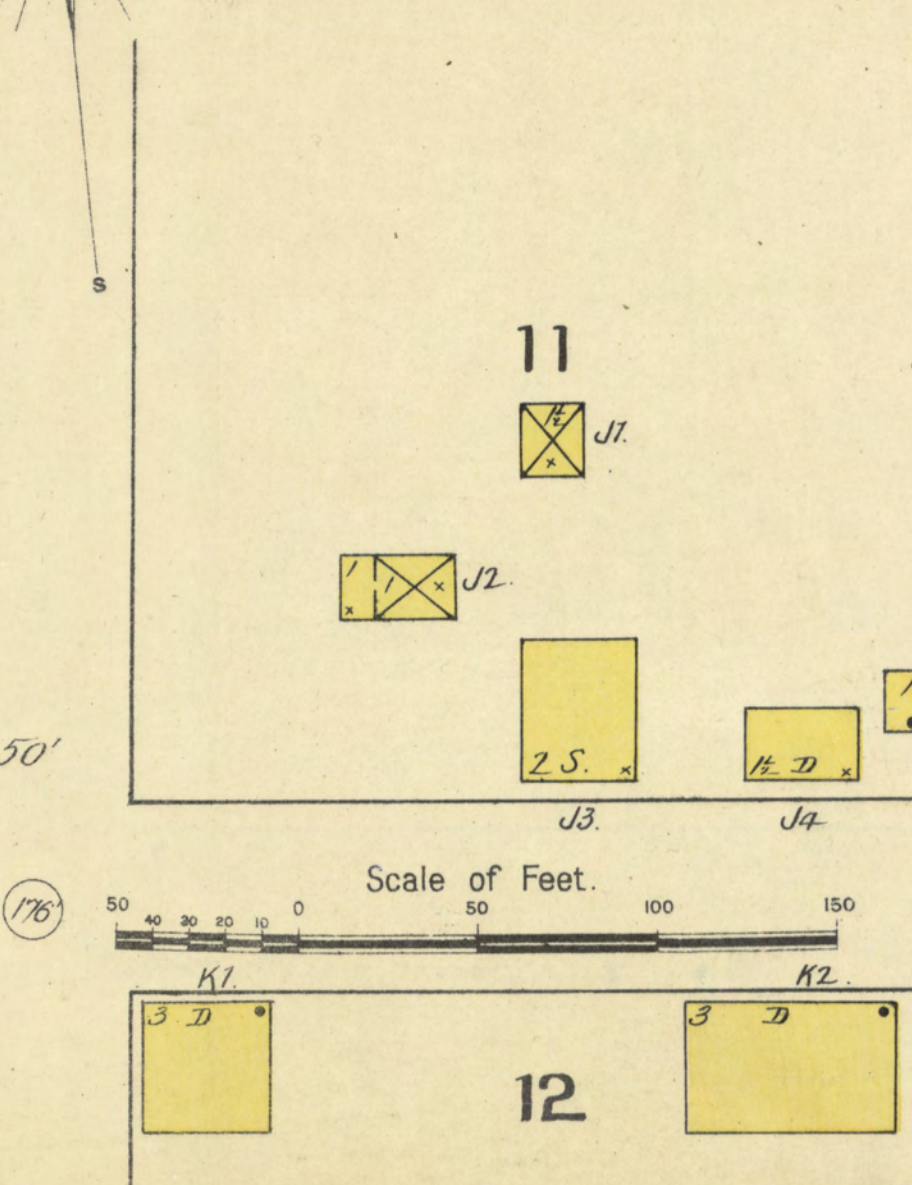
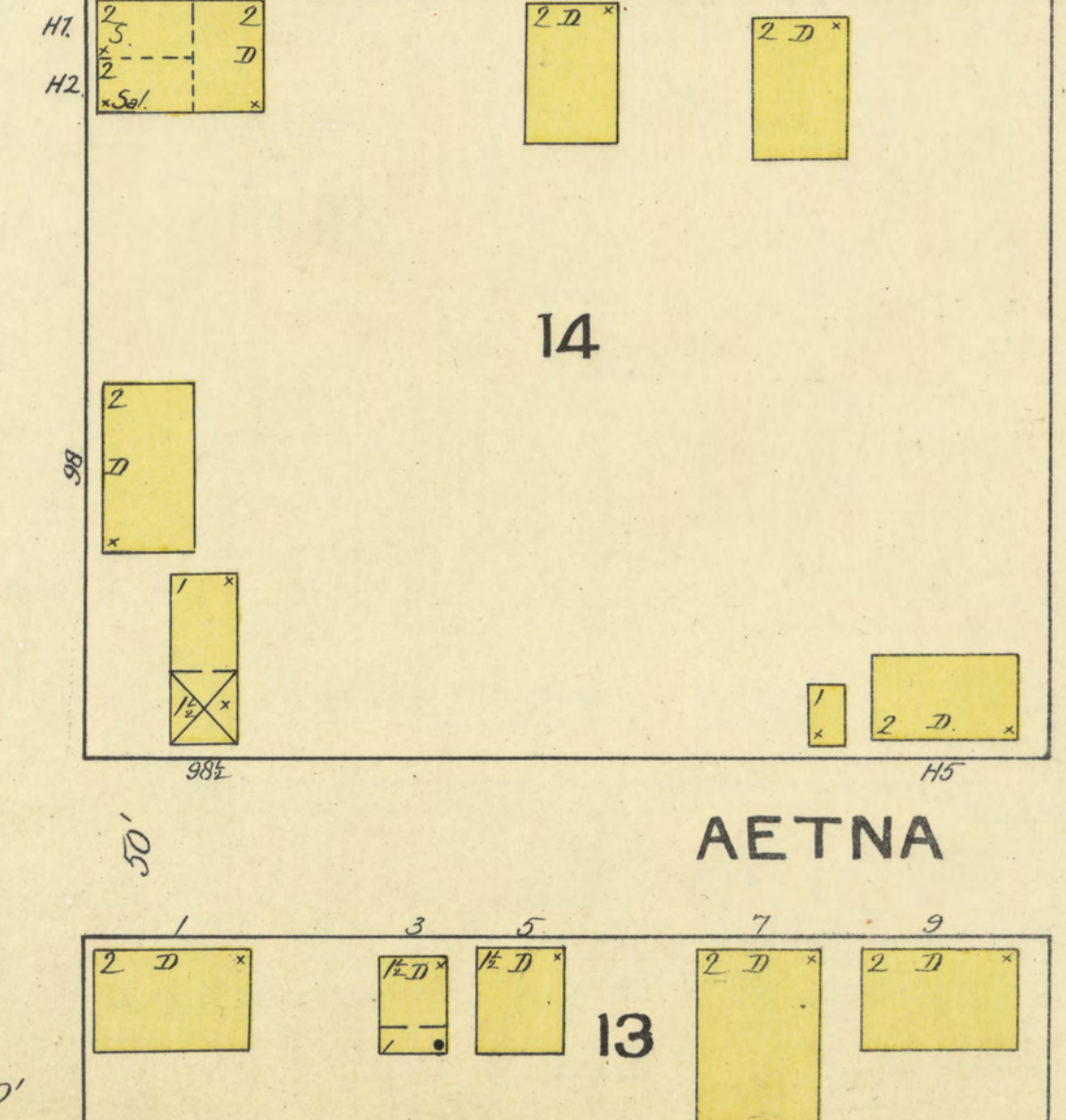
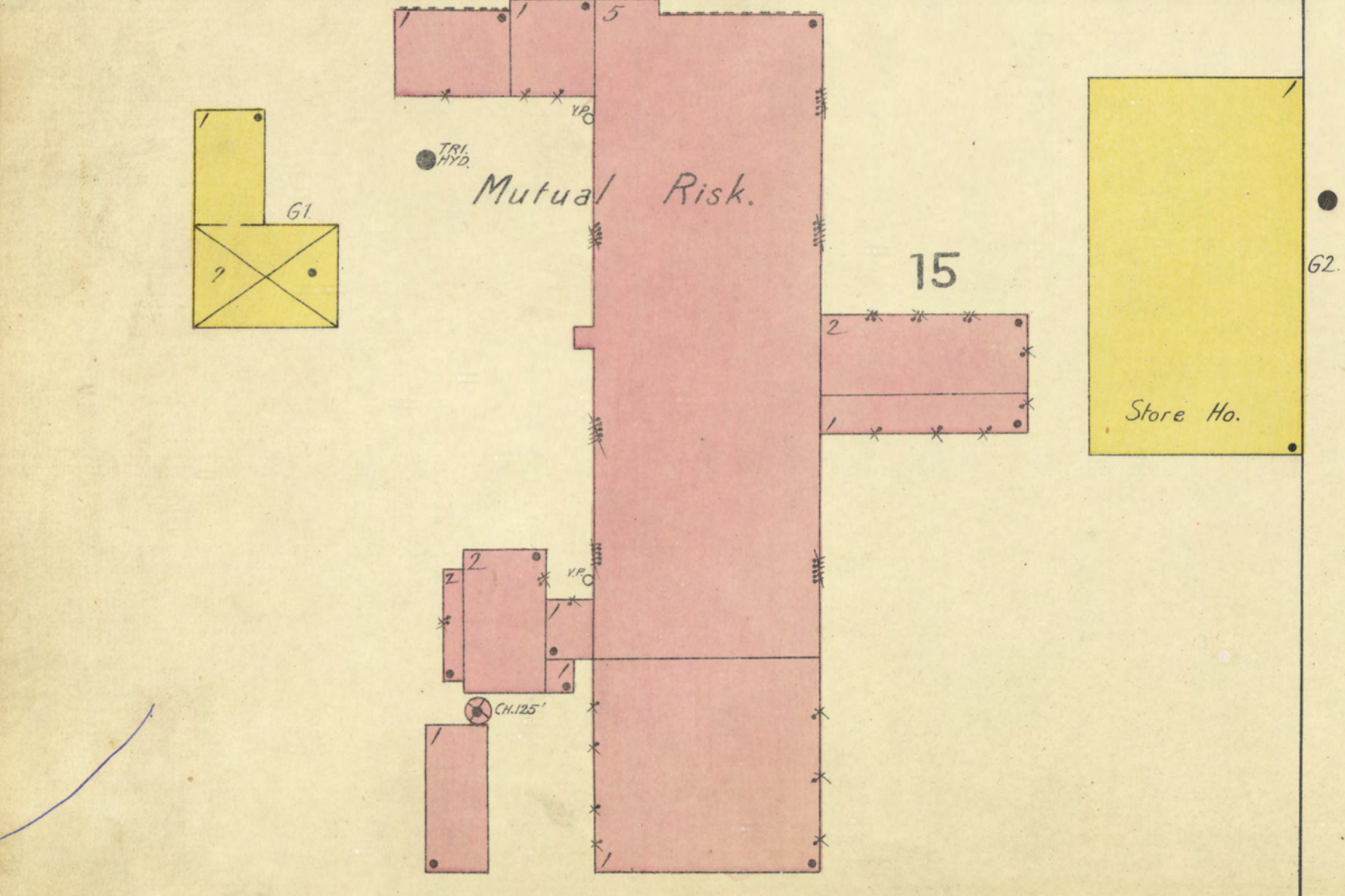
SLADE



VALE

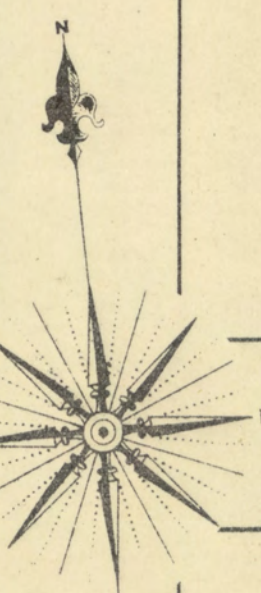

DWELLEY

OSBORN MILLS.



AETNA

Scale of Feet.



M.P. 1/2, 0.85

W. WARREN

WARREN

FALL RIVER, MASS.

HAMLET

EIGHT ROD WAY

STAFFORD ROAD

CAMBRIDGE

GRINNELL

PECKHAM

PALMER

CORAL

RICHMOND

TROLLEY R.R.

FIRE ENG. HO.

PUBLIC SCHOOL

ADVENT CHURCH

Carriage Repository

Carriage Repository

Wheelwr. Shop H. Harness Shop H. Repository 24 Paint Shop 3d

Tenements

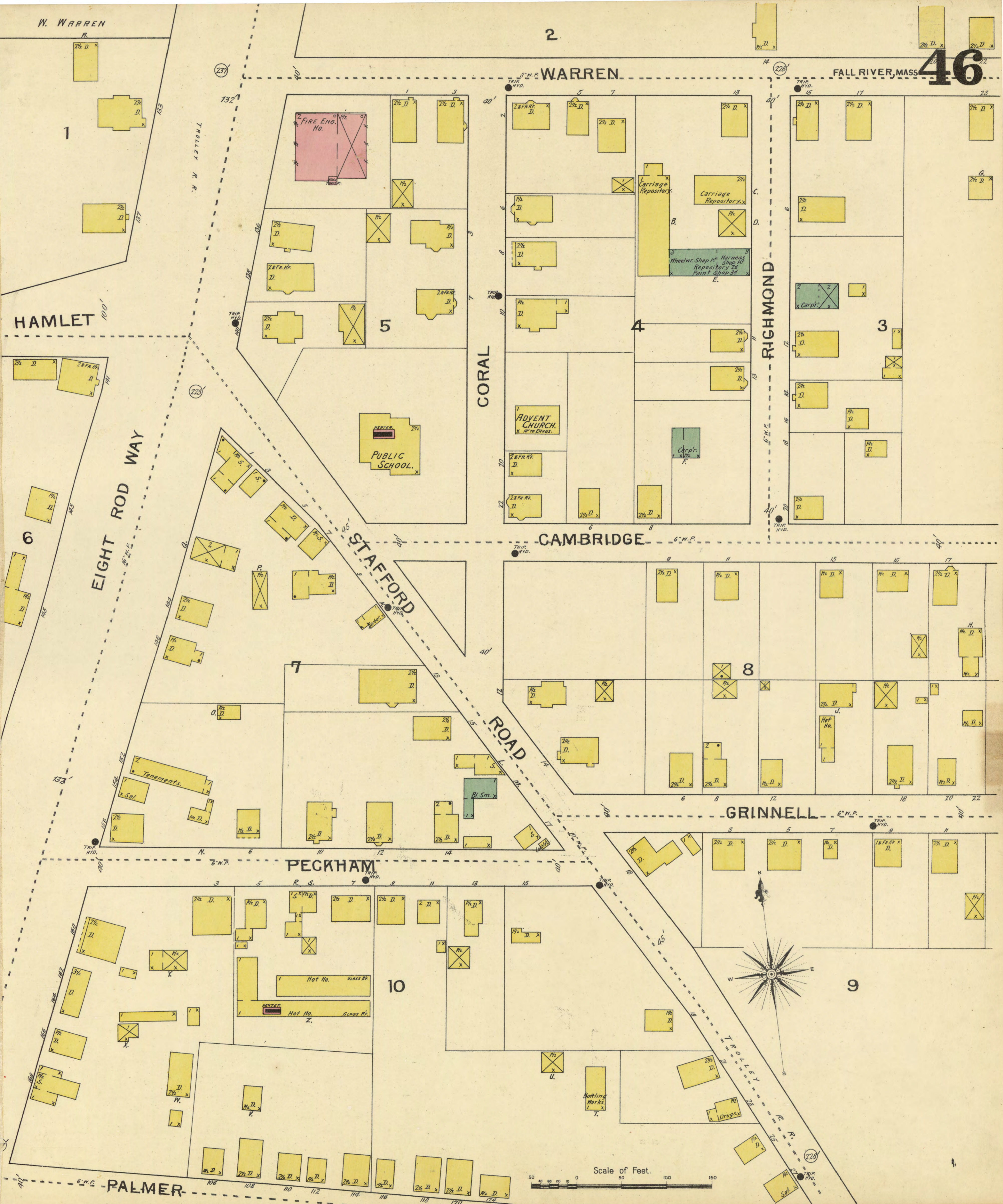
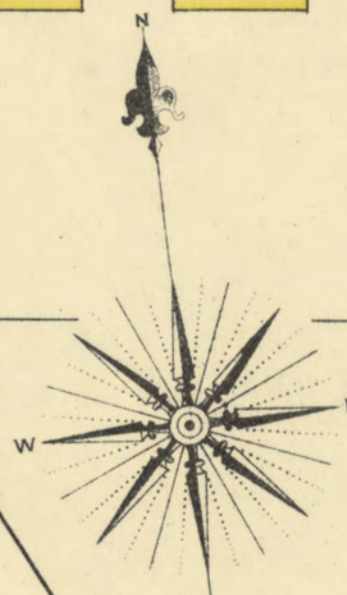
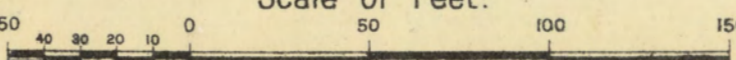
Hot Ho. Glass Br.

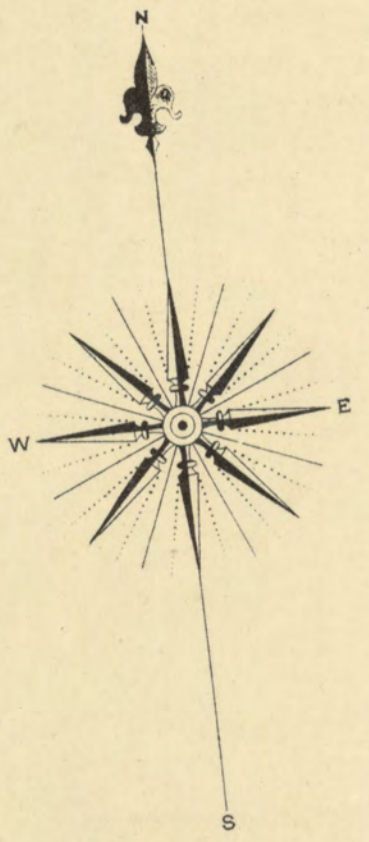
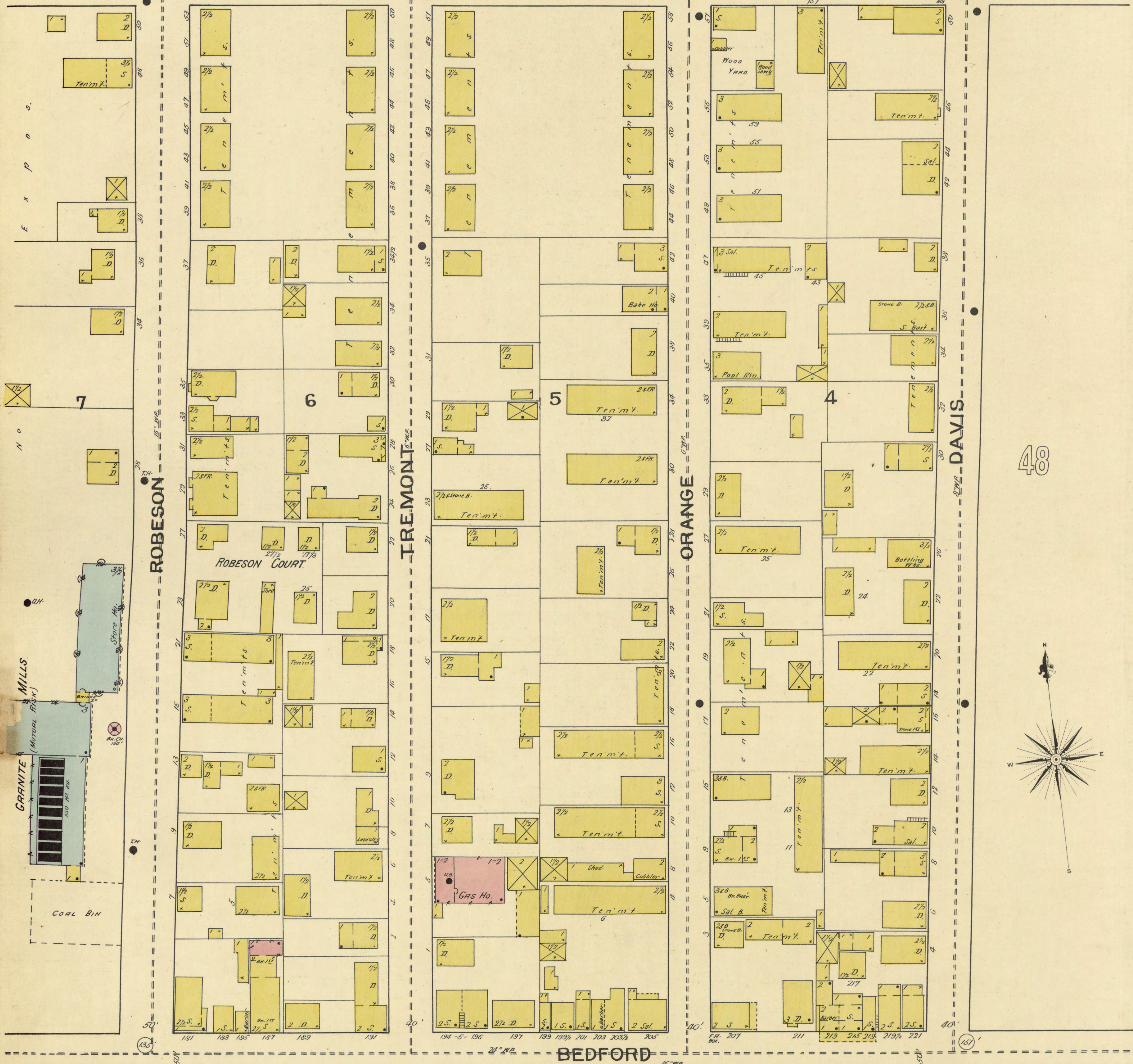
Hot Ho. Glass Br.

Bottling Works

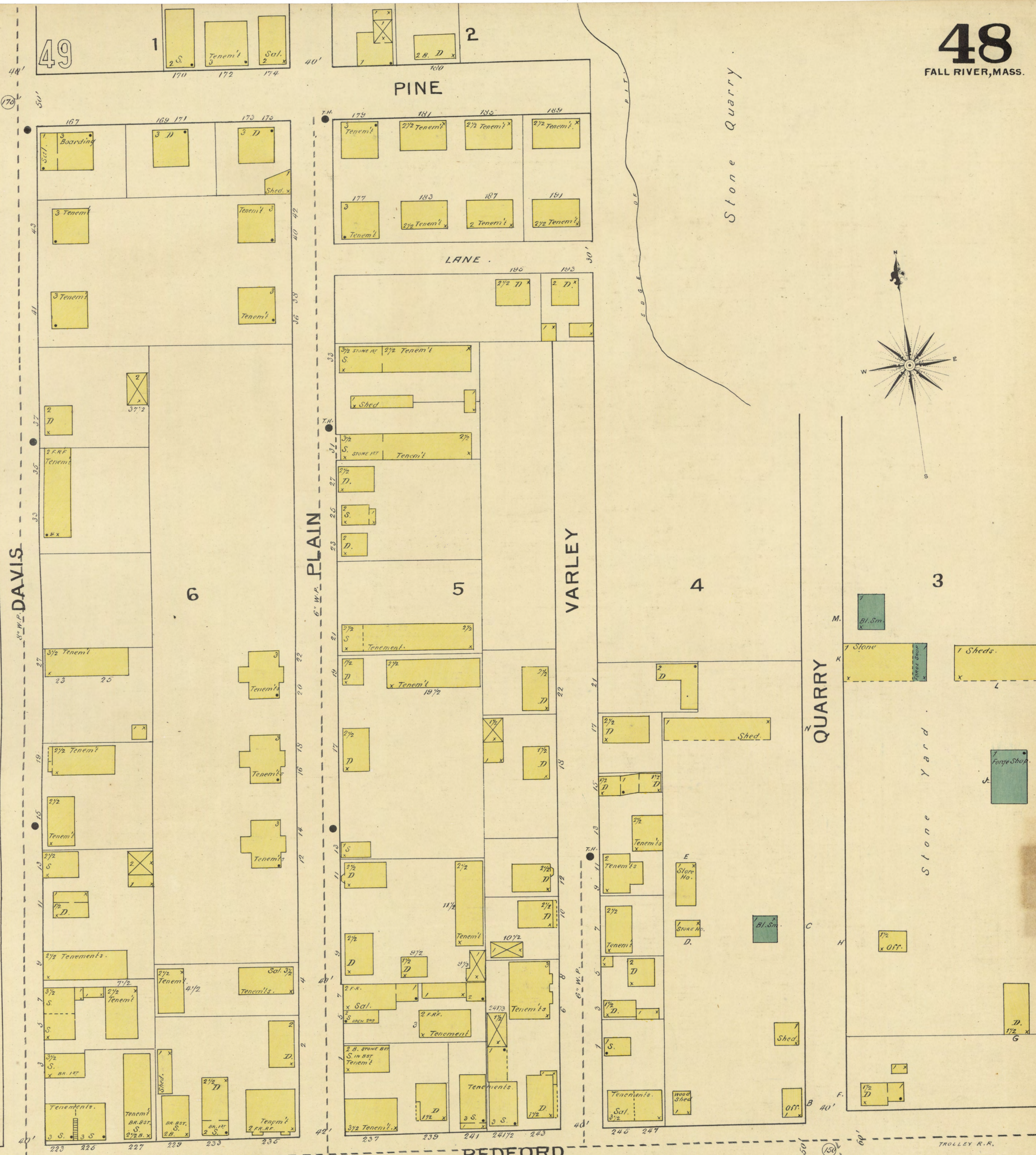
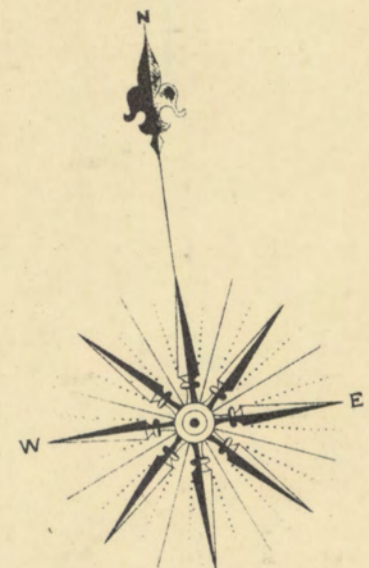
Drugs

Scale of Feet.





Scale of Feet.  
50 100 150



47

DAVIS

PINE

LANE

VARLEY

Stone Quarry

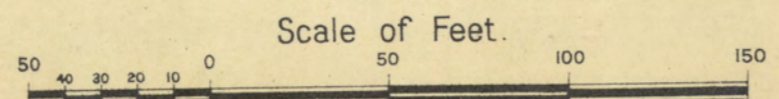
QUARRY

Stone Yard

BEDFORD

BROWN  
PRIMARY SCHOOL

V A C A N T



49

FALL RIVER, MASS.

14

15

16

17

WALNUT

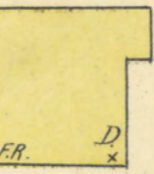
50'

50'

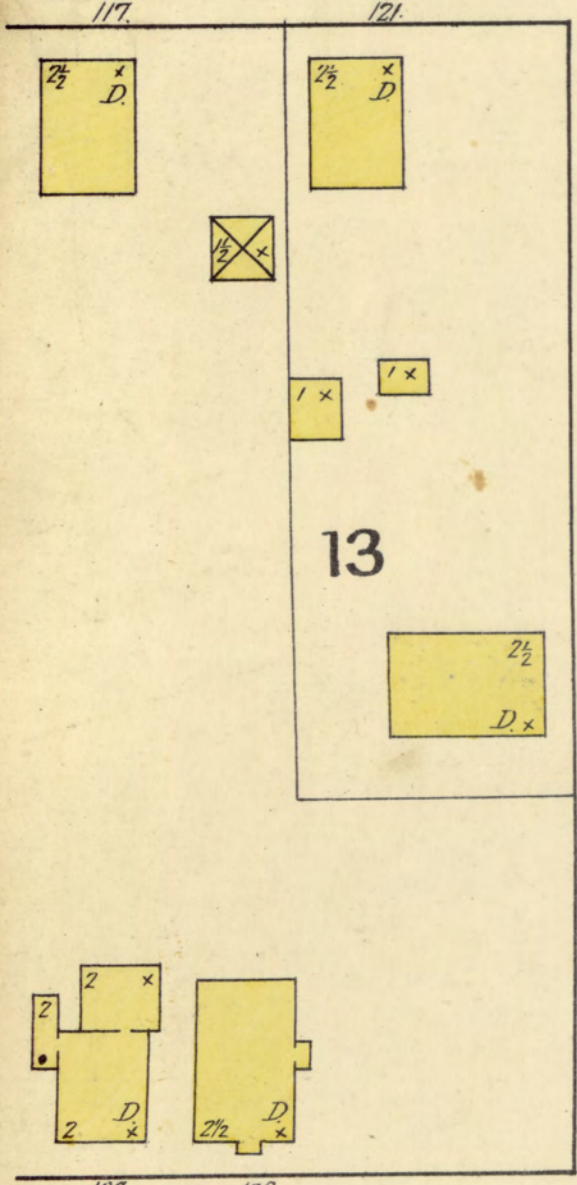
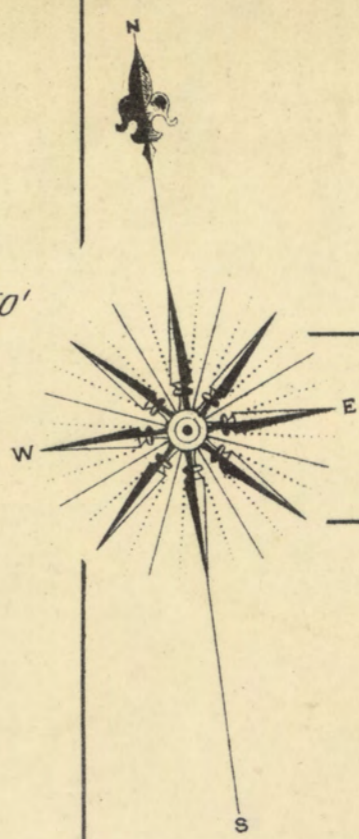
50'

50'

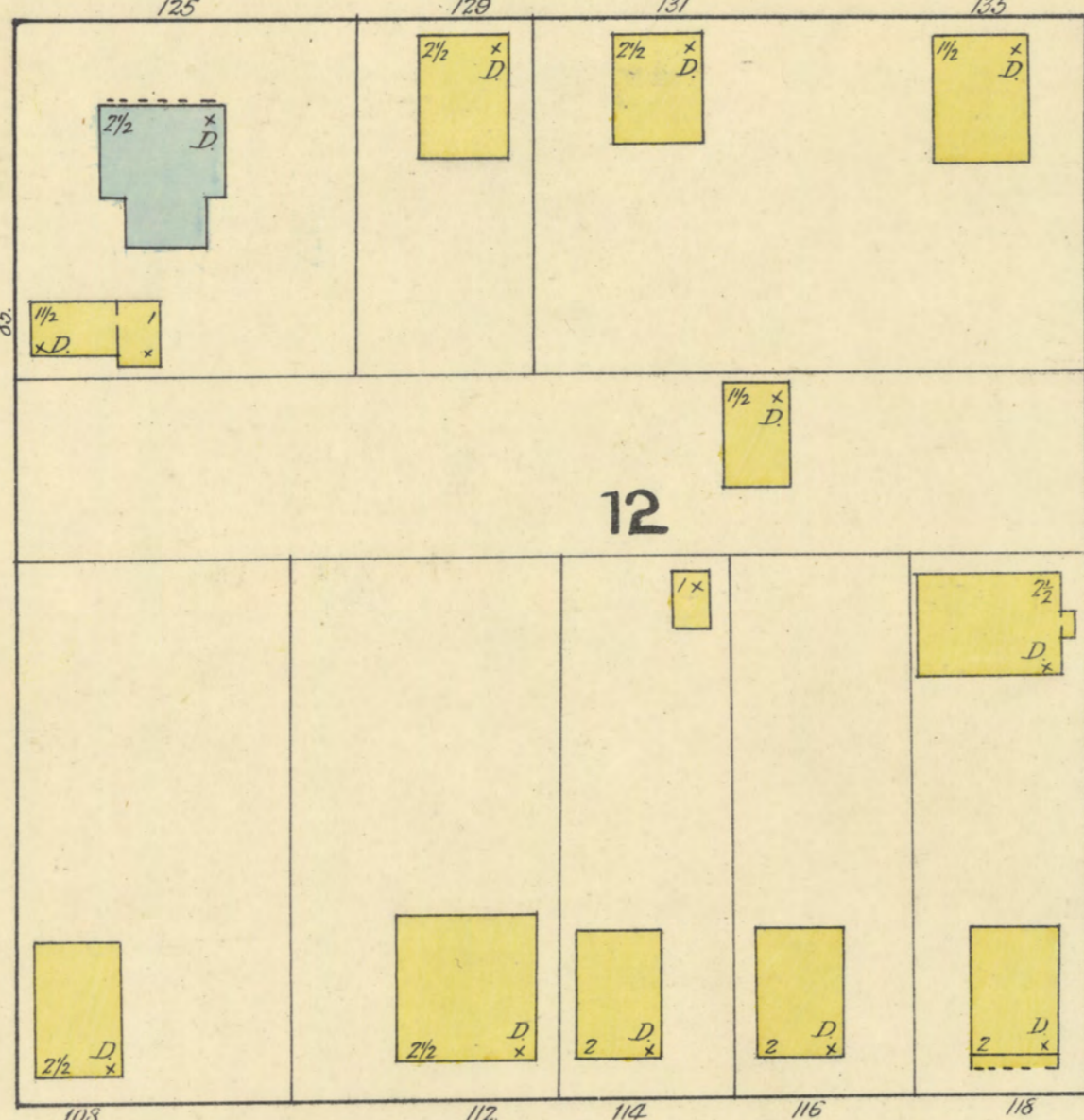
50'



2 FR. D.

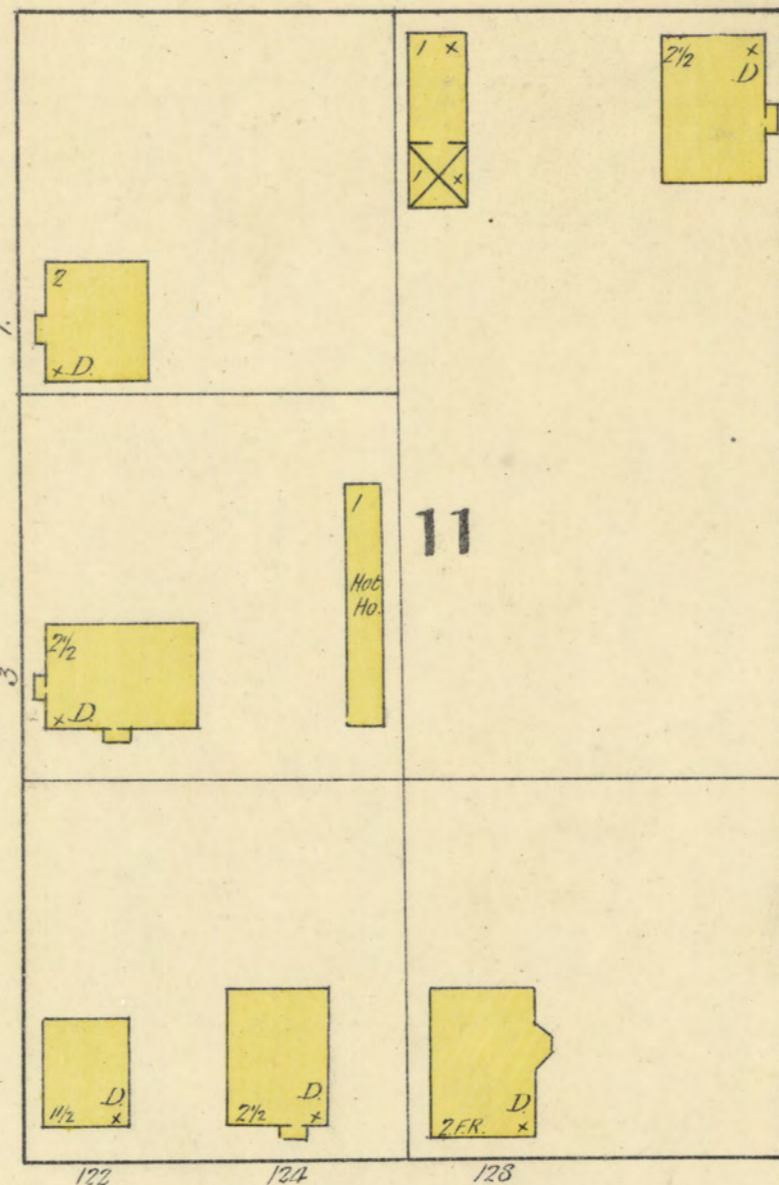


13



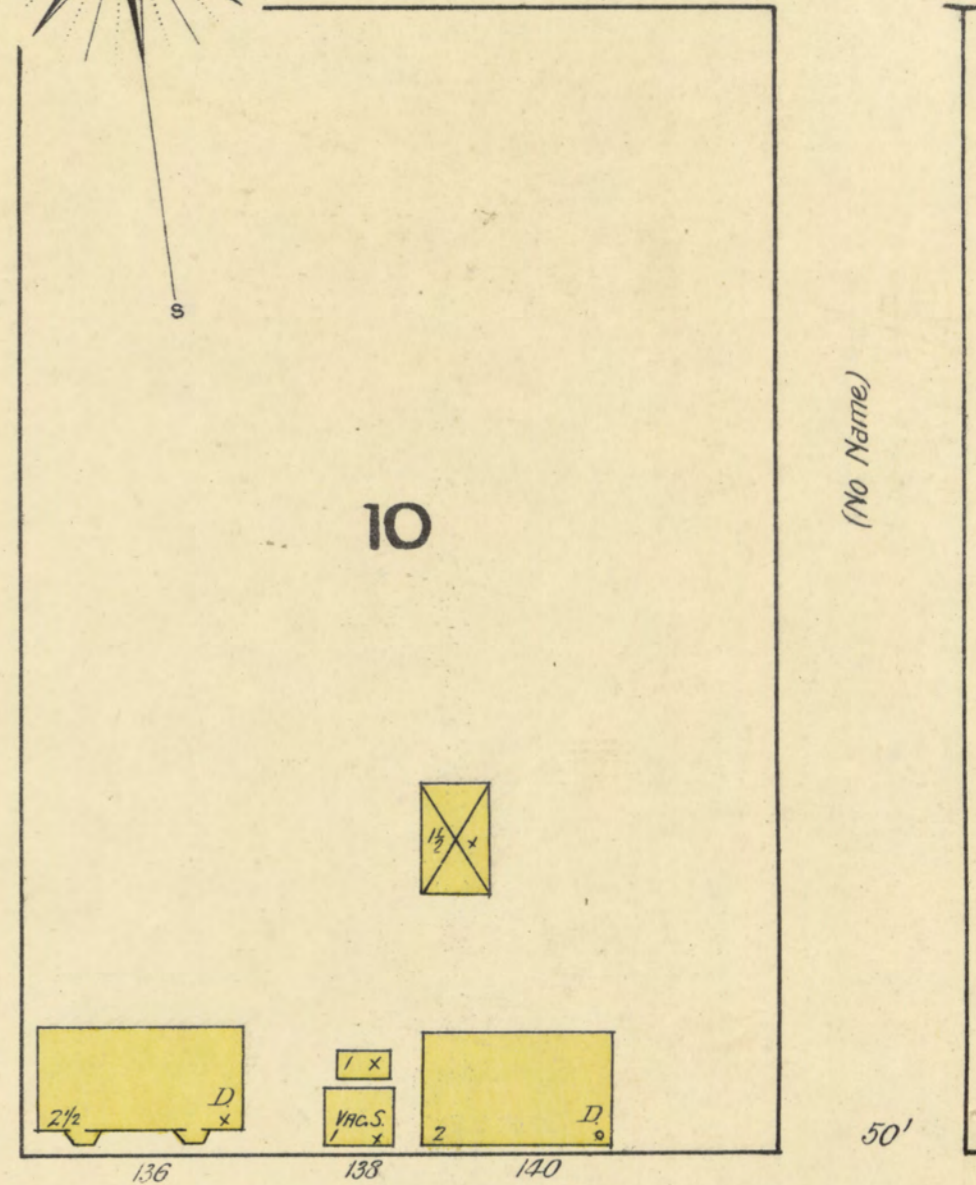
12

HOME



11

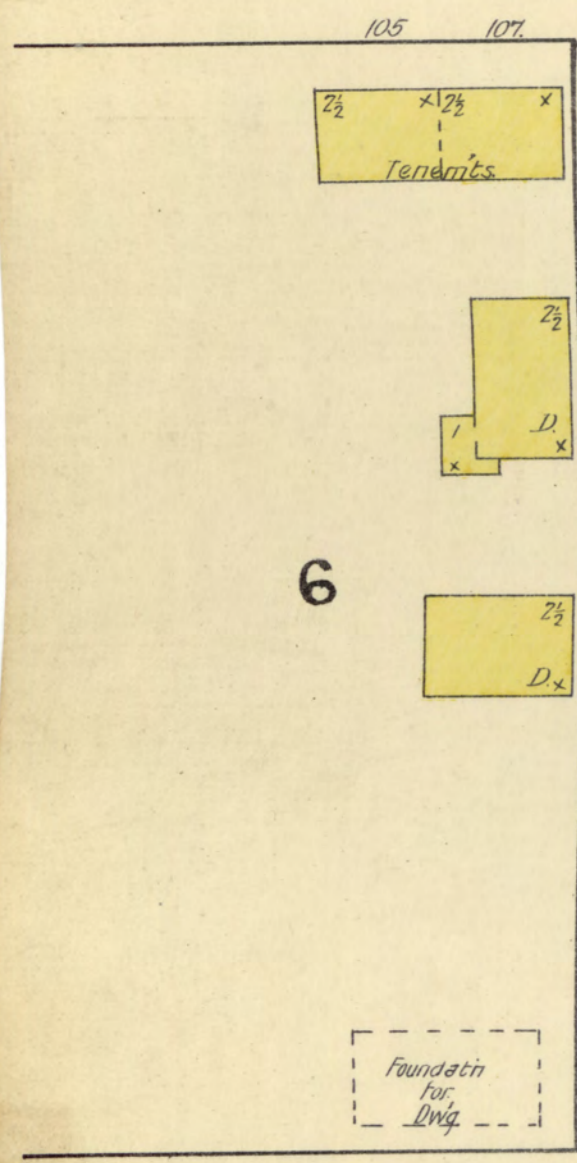
(No Name)



10


(No Name)

LOCUST




6

ROBESON



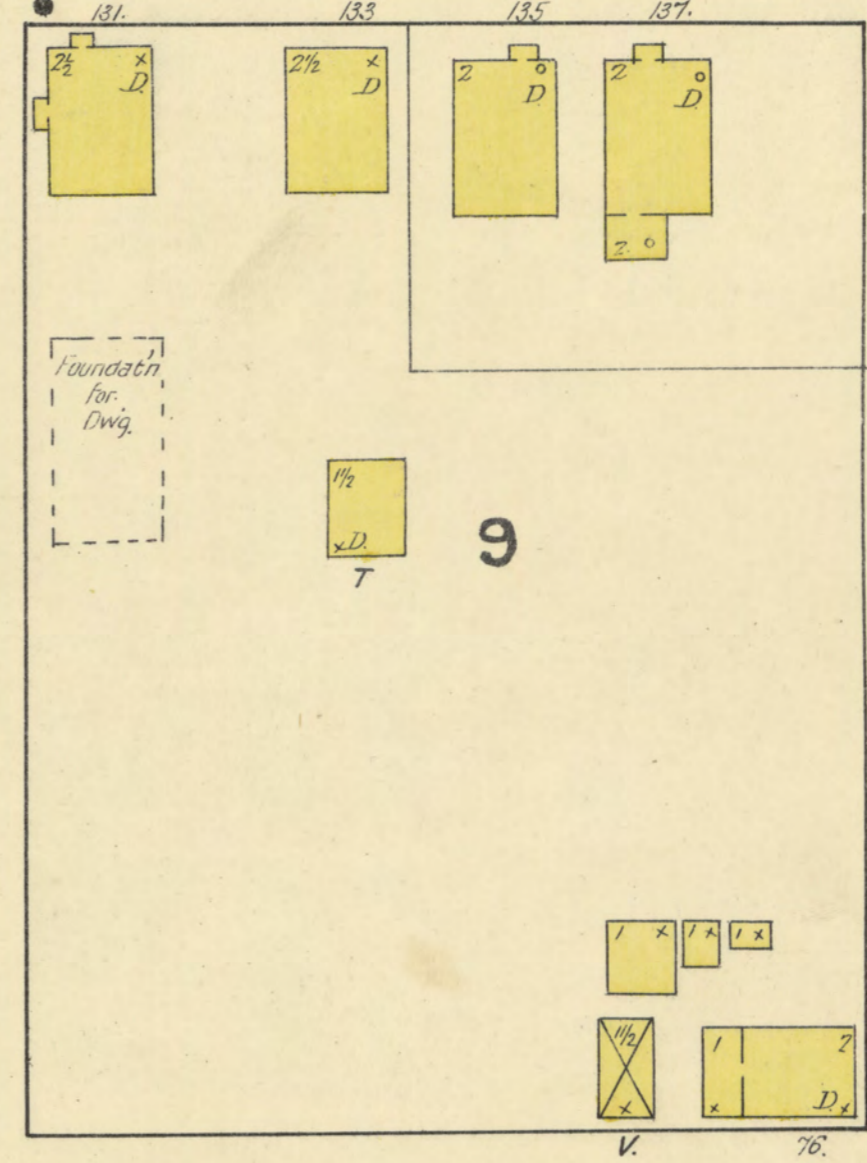
7

TREMONT




8

ORANGE

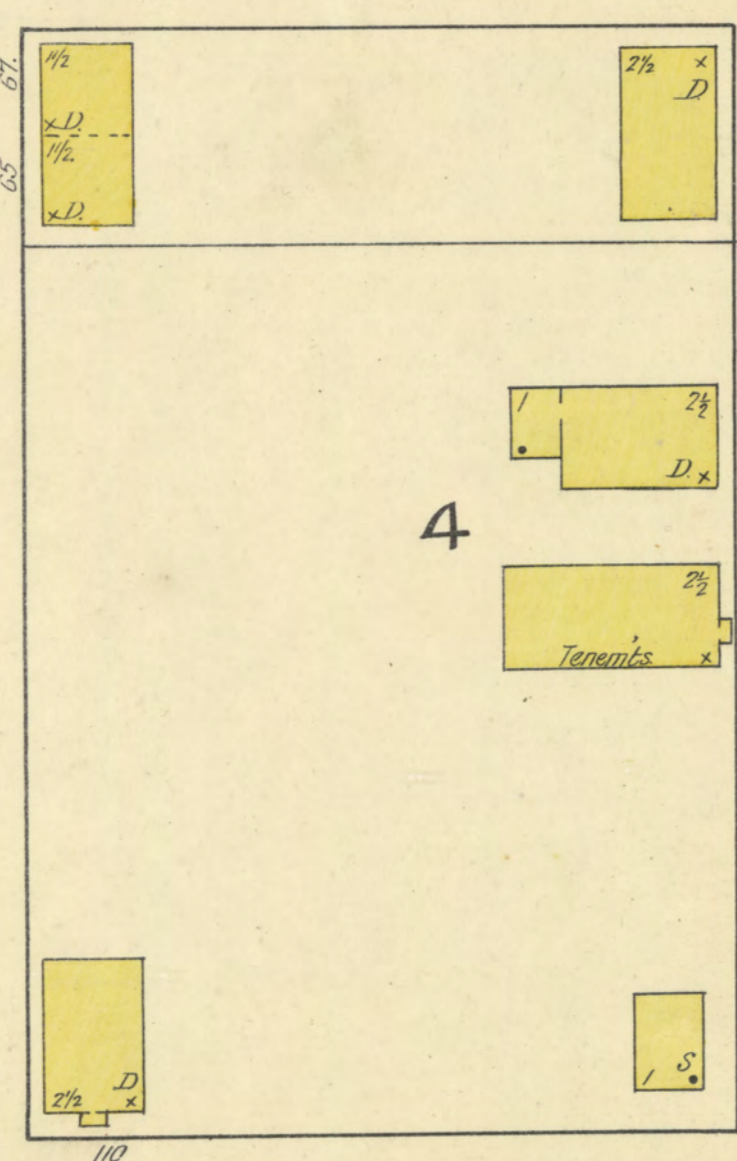


9

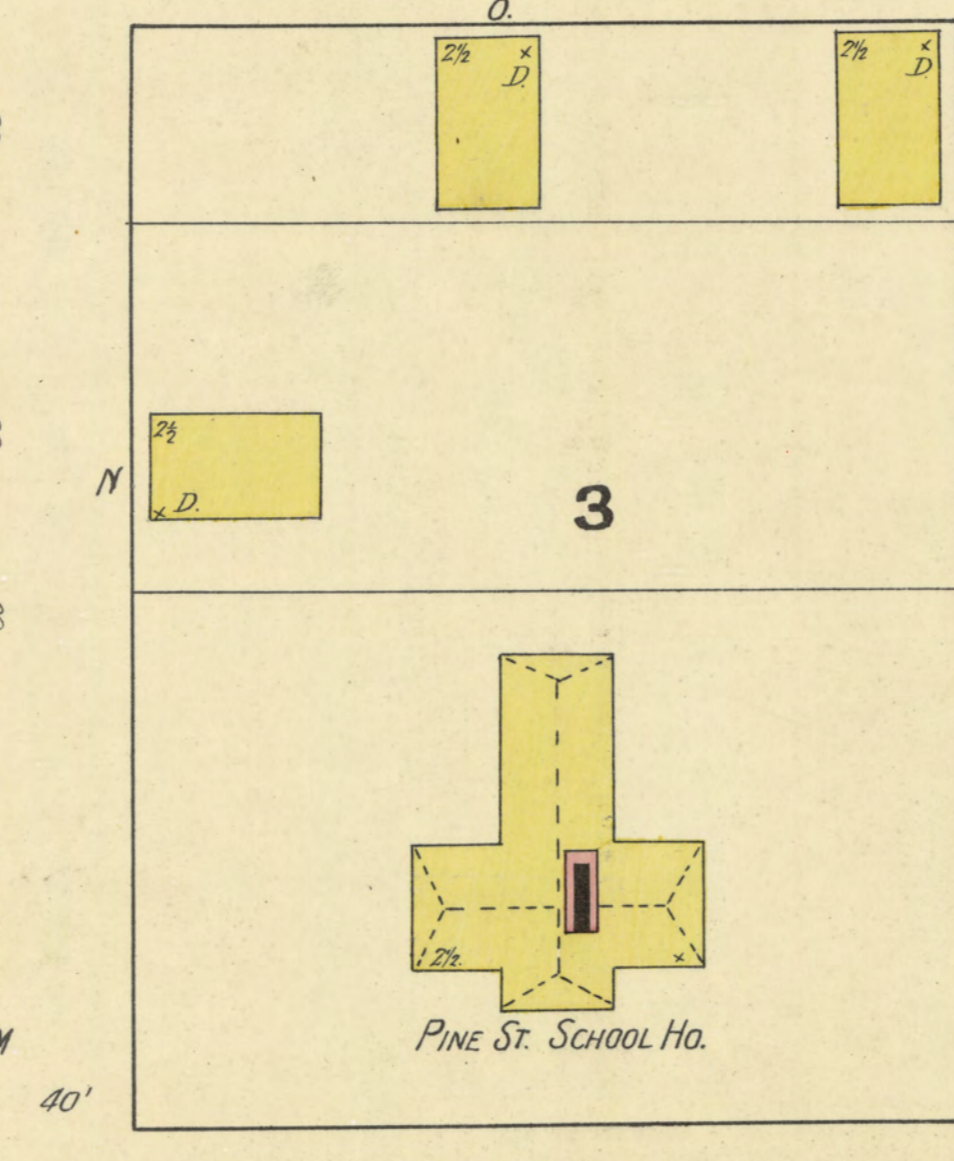
DAVIS



5

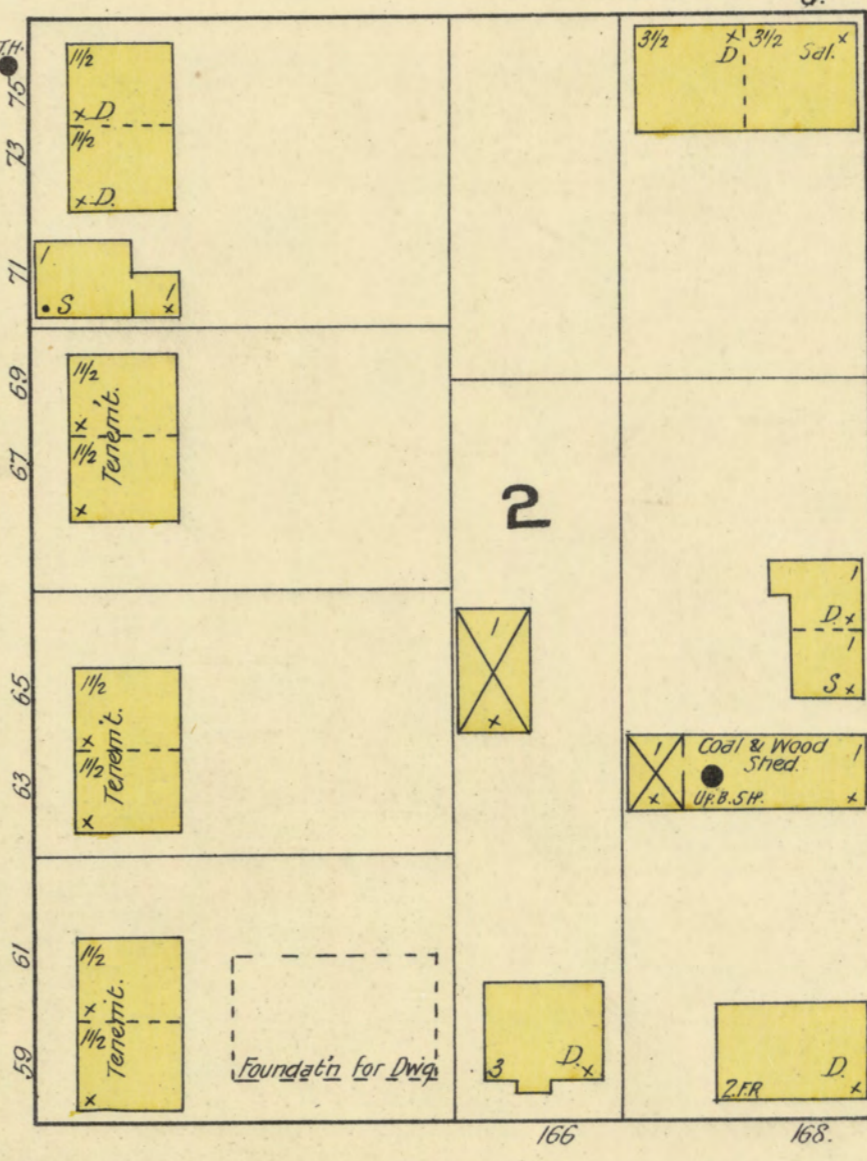


4

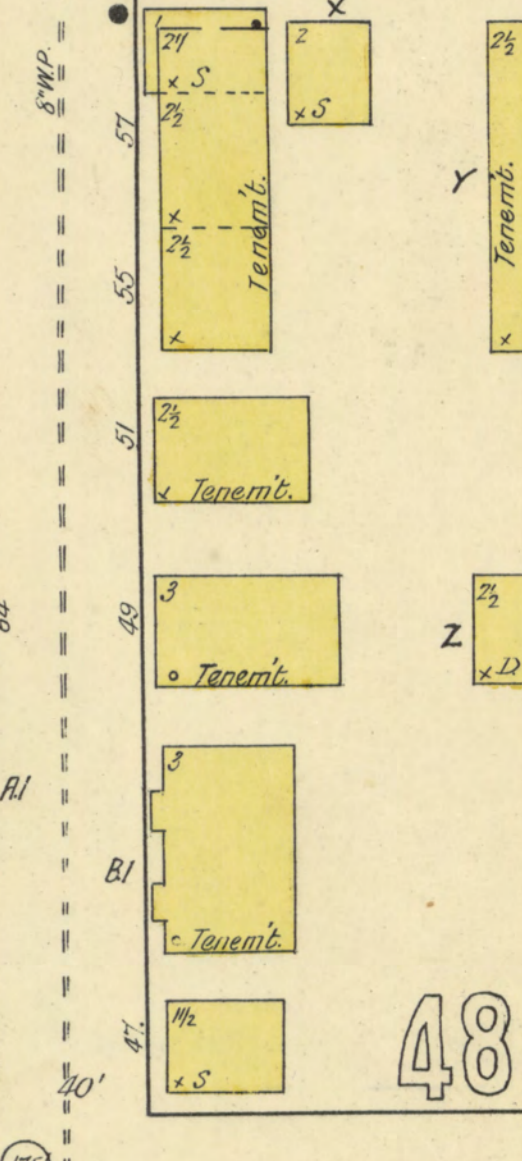


3

PINE

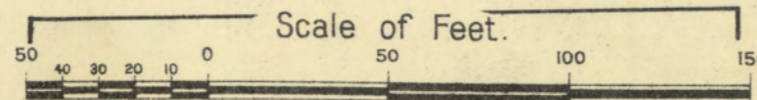


2



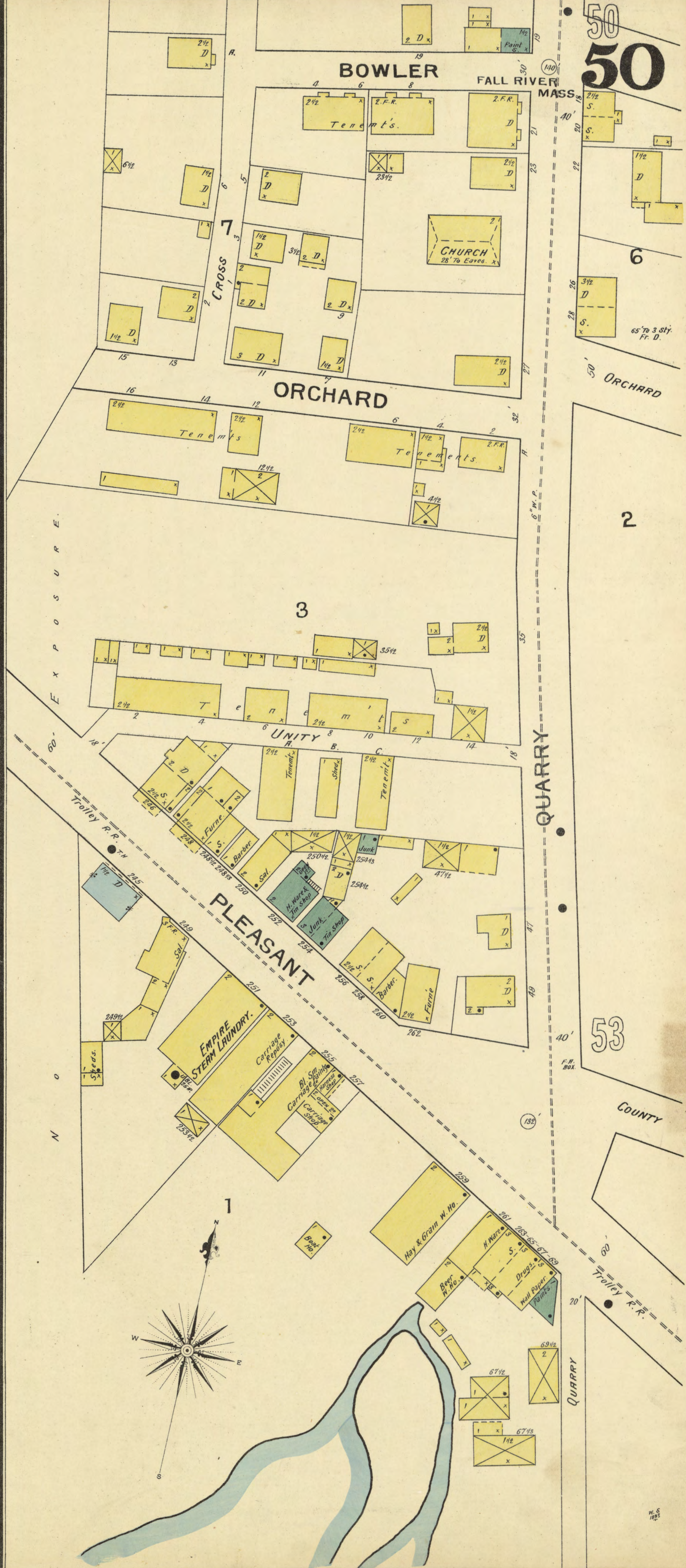
1

48



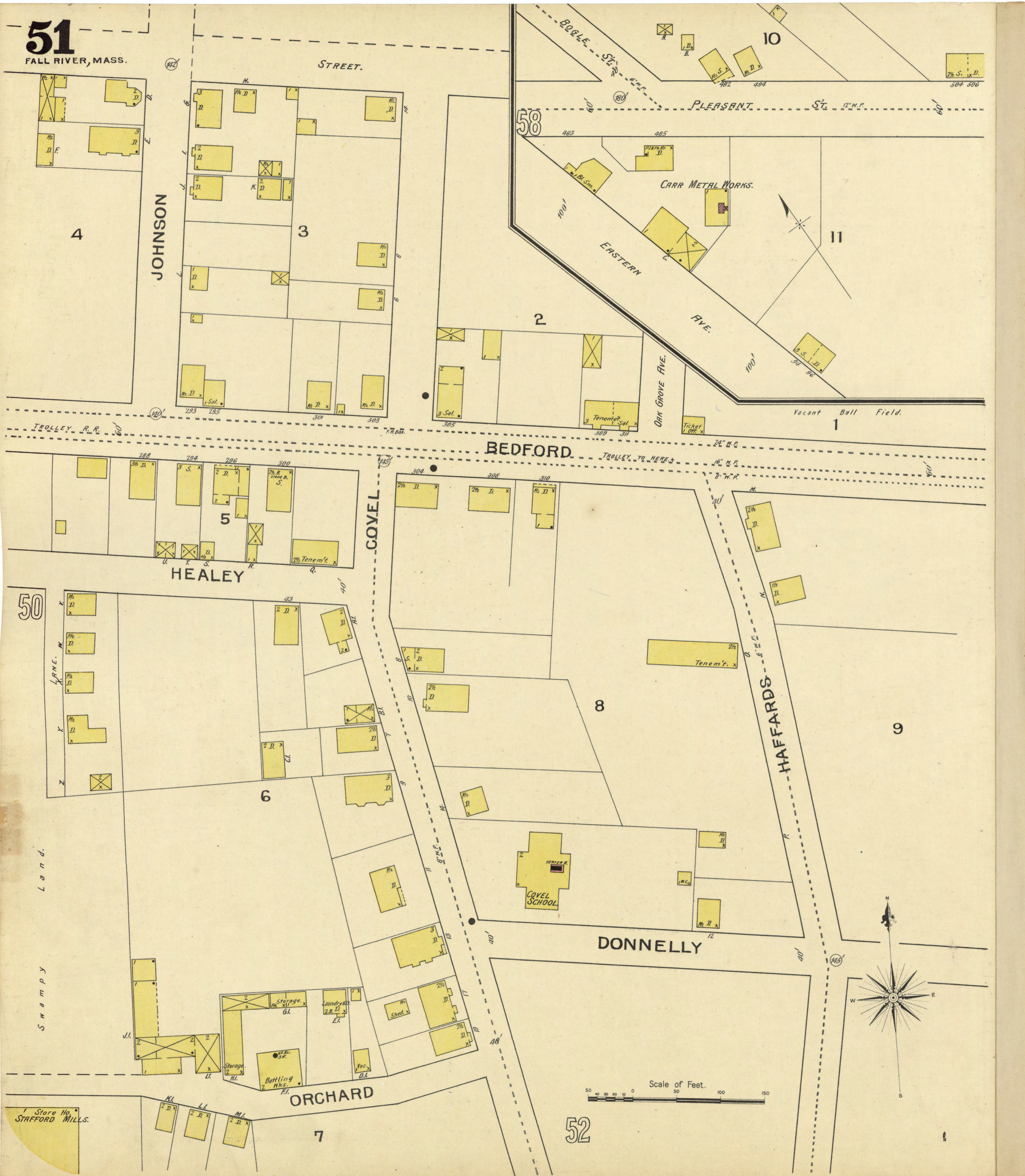
47

F.F. BOX



51

FALL RIVER, MASS.



JOHNSON

BEDFORD

COVEL

HAFFARDS

DONNELLY

ORCHARD

58

10

11

4

3

2

1

5

50

8

9

6

HEALEY

Land.

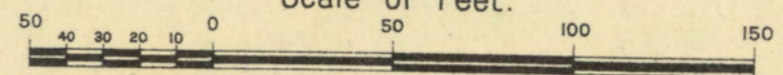
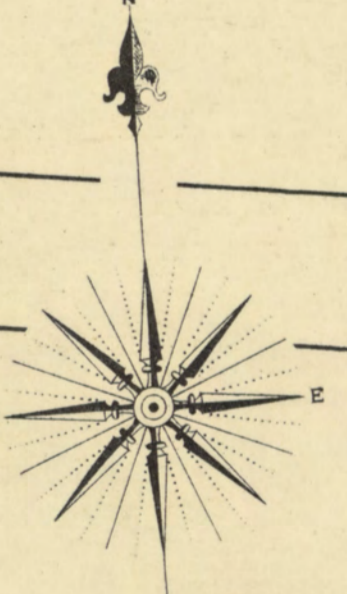
Swampy

Store No. STAFFORD MILLS.

52

7

Scale of Feet.



CARR METAL WORKS.

EASTERN

AVE.

OAK GROVE AVE.

Vacant Ball Field.

100'

100'

100'

100'

100'

100'

100'

100'

100'

40'

40'

40'

40'

40'

40'

40'

40'

40'

40'

40'

40'

40'

40'

40'

40'

40'

40'

40'

40'

40'

40'

40'

40'

40'

40'

40'

40'

40'

40'

40'

40'

40'

40'

40'

40'

40'

40'

40'

51

DONNELLY

ORCHARD

ALBION

DOWNING

HAFFARDS

ALBION

COUNTY

53

QUEQUECHAN

H. HANSON LUMBER YARD

JENKS

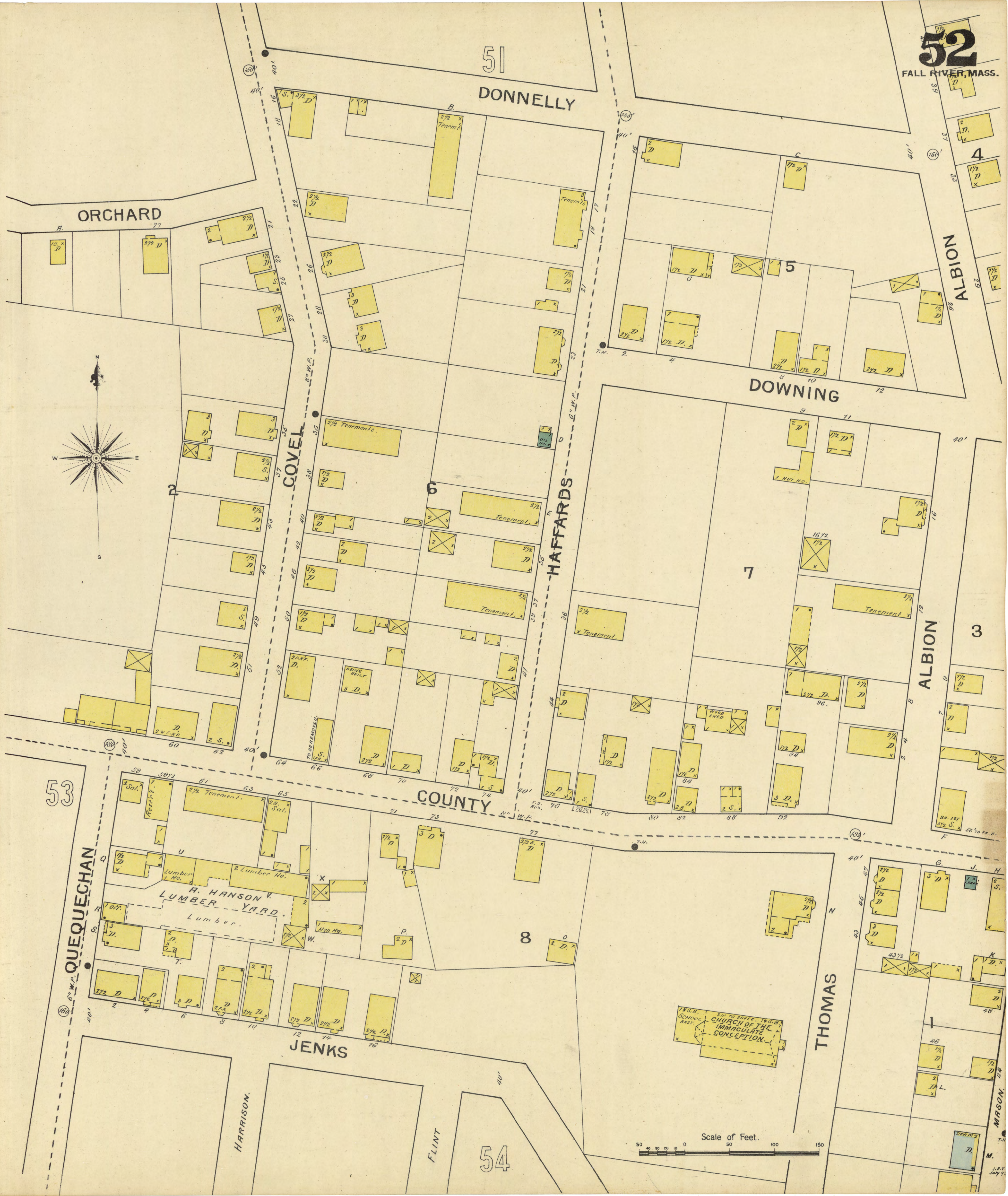
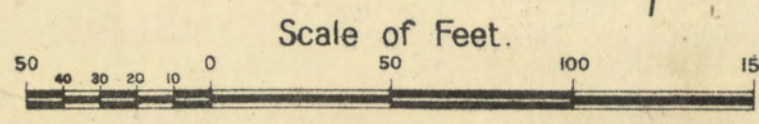
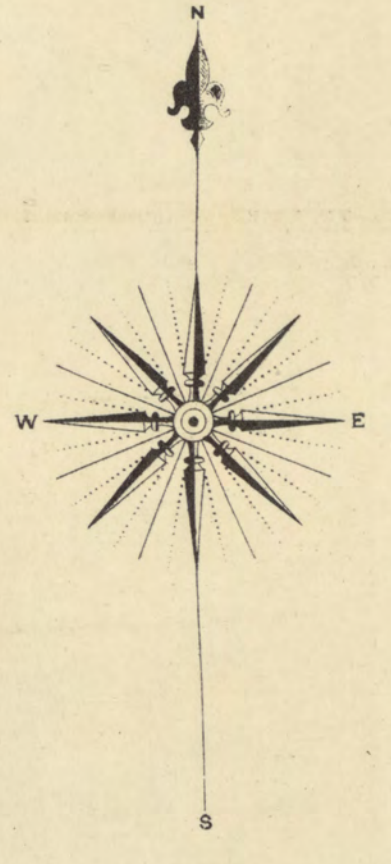
THOMAS

HARRISON

FLINT

54

CHURCH OF THE IMMACULATE CONCEPTION





53  
FALL RIVER  
MASS.

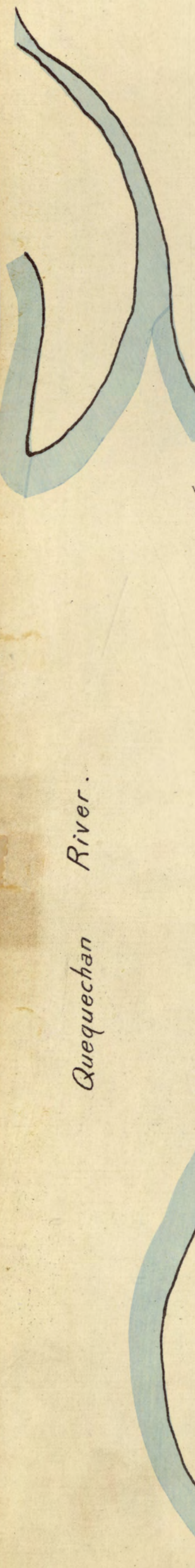
STAFFORD MILLS.  
Mutual Risk.

HENRY J. LANGLEY,  
REED & HARNISS M'Y.

COUNTY

52

50



QUARRY

THOS. HINDLE,  
LUMBER YARD.

PLEASANT

WEYBOSSET

ROCLIFFE

MASSASOIT

QUEQUECHAN

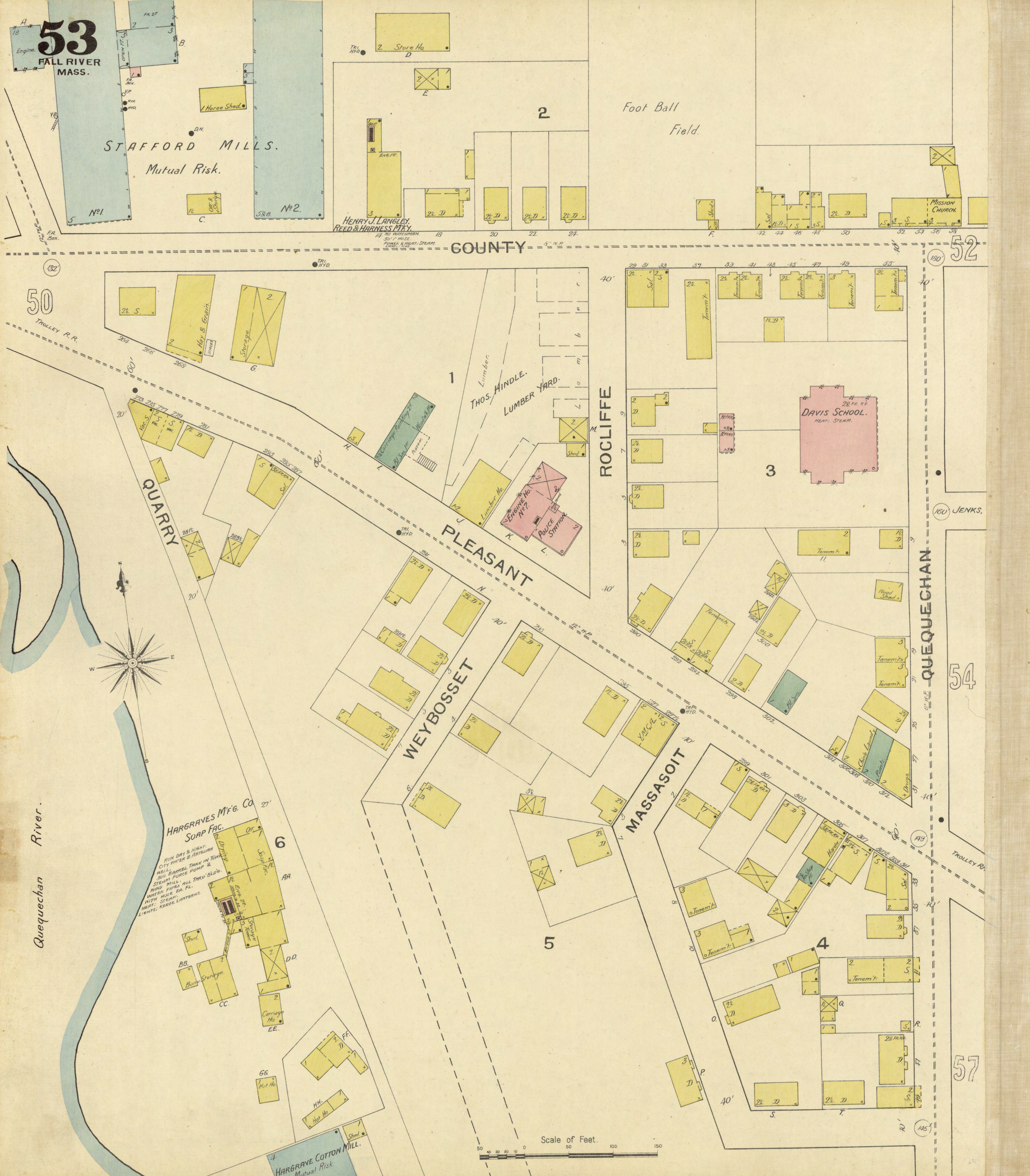
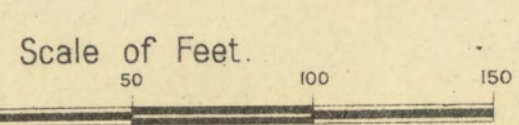
54

57

HARGRAVES M'FG. CO.  
SOAP FAC.

RUN DAY & NIGHT.  
CITY WATER & AIRBURN  
WELL, BARREL TANK IN TOWER  
300' BARREL TANK &  
FORCE PUMP &  
STEAM MILL.  
WIND PIPES ALL THRU' BLDG.  
WATER HOSE EA. FL.  
WITH STEAM.  
HEAT: STEAM.  
LIGHTS: KEROSENE LANTERNS.

HARGRAVE COTTON MILL.  
Mutual Risk.



53

QUEQUECHAN

5

HARRISON

JENKS

52

FLINT

57

PLEASANT

JENKS

THOMAS

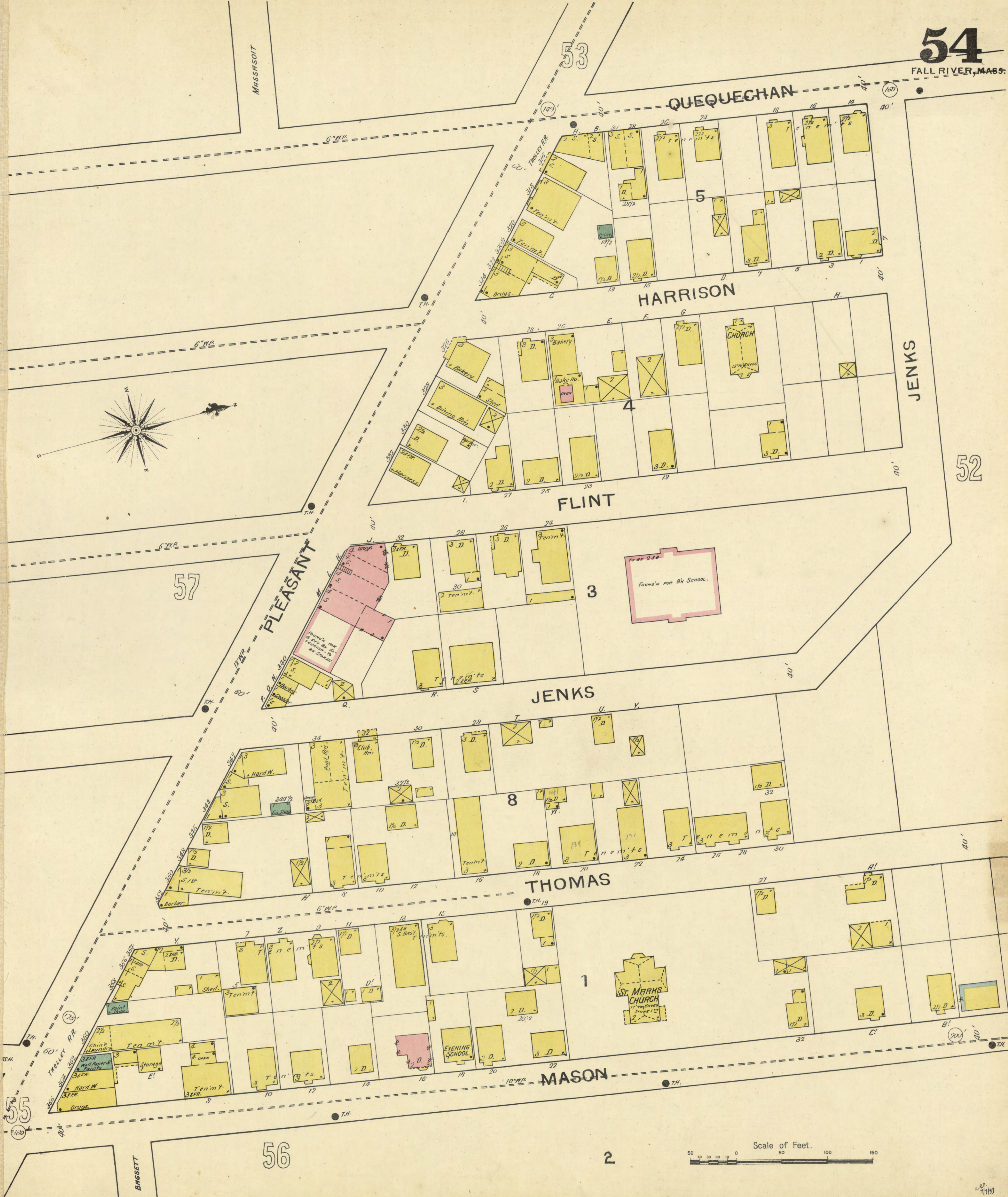
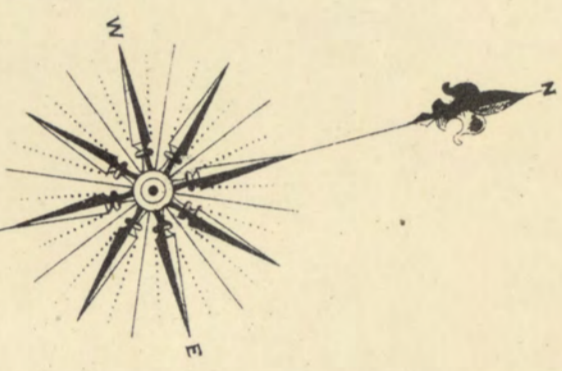

MASON

55

56

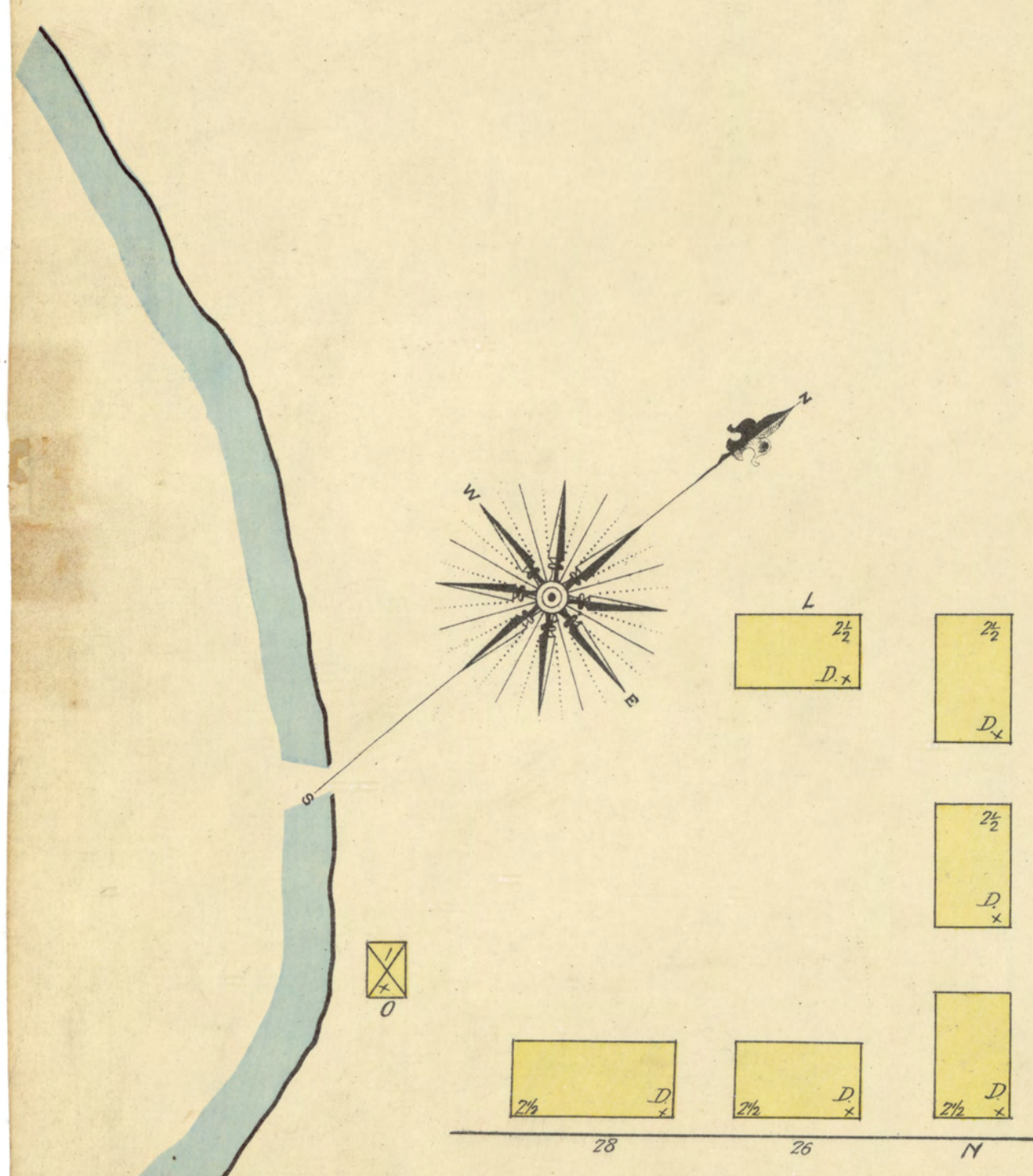
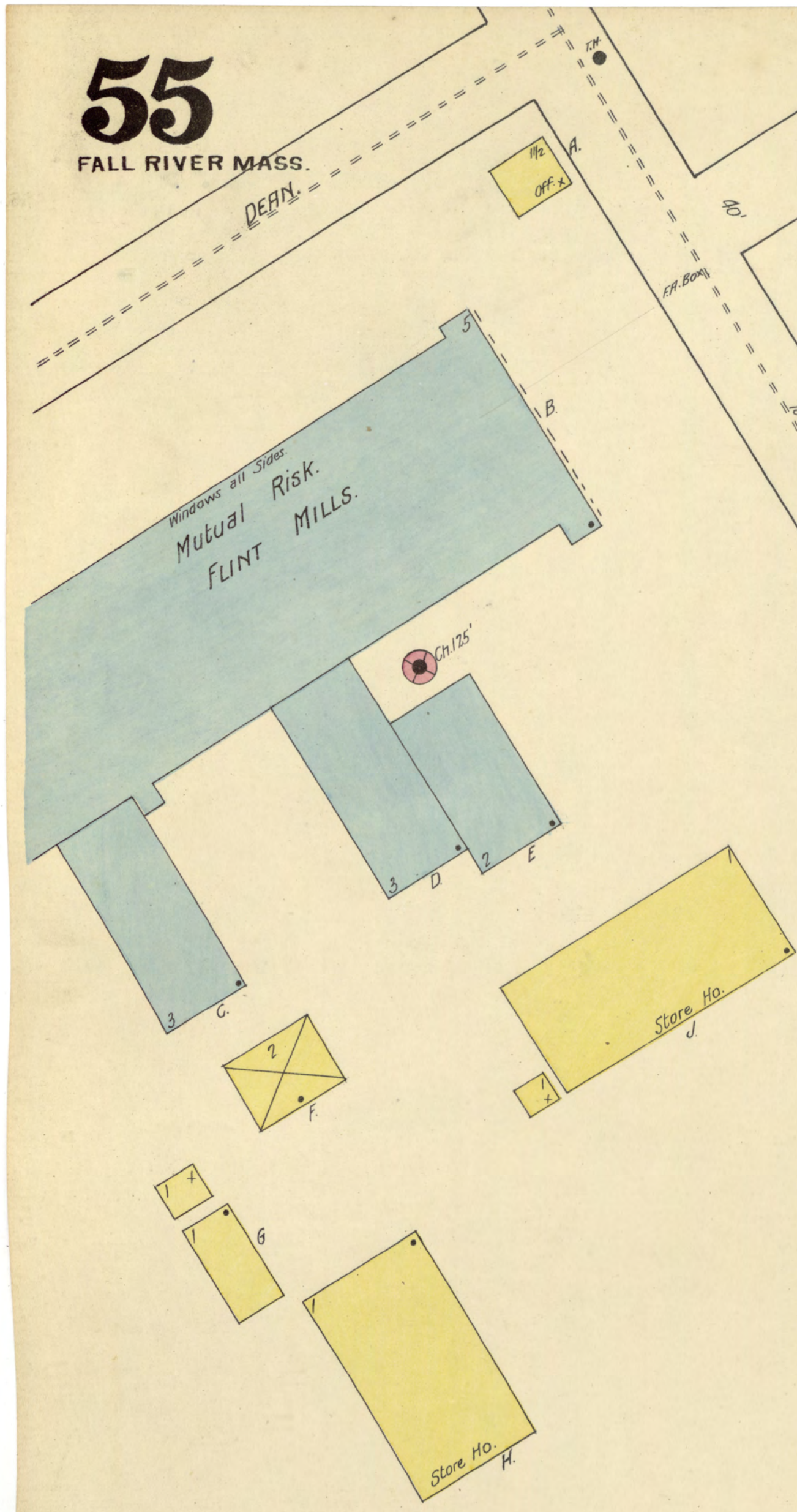
2

Scale of Feet.

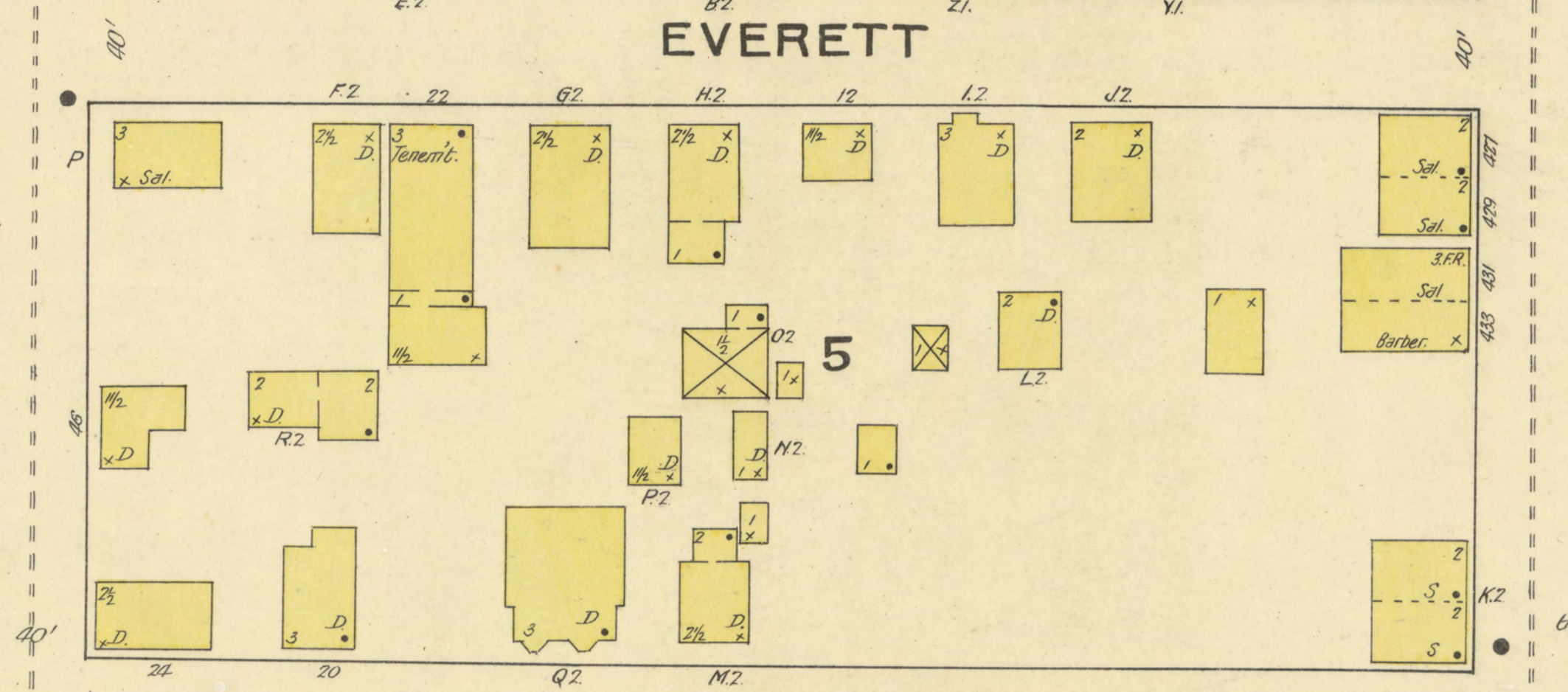
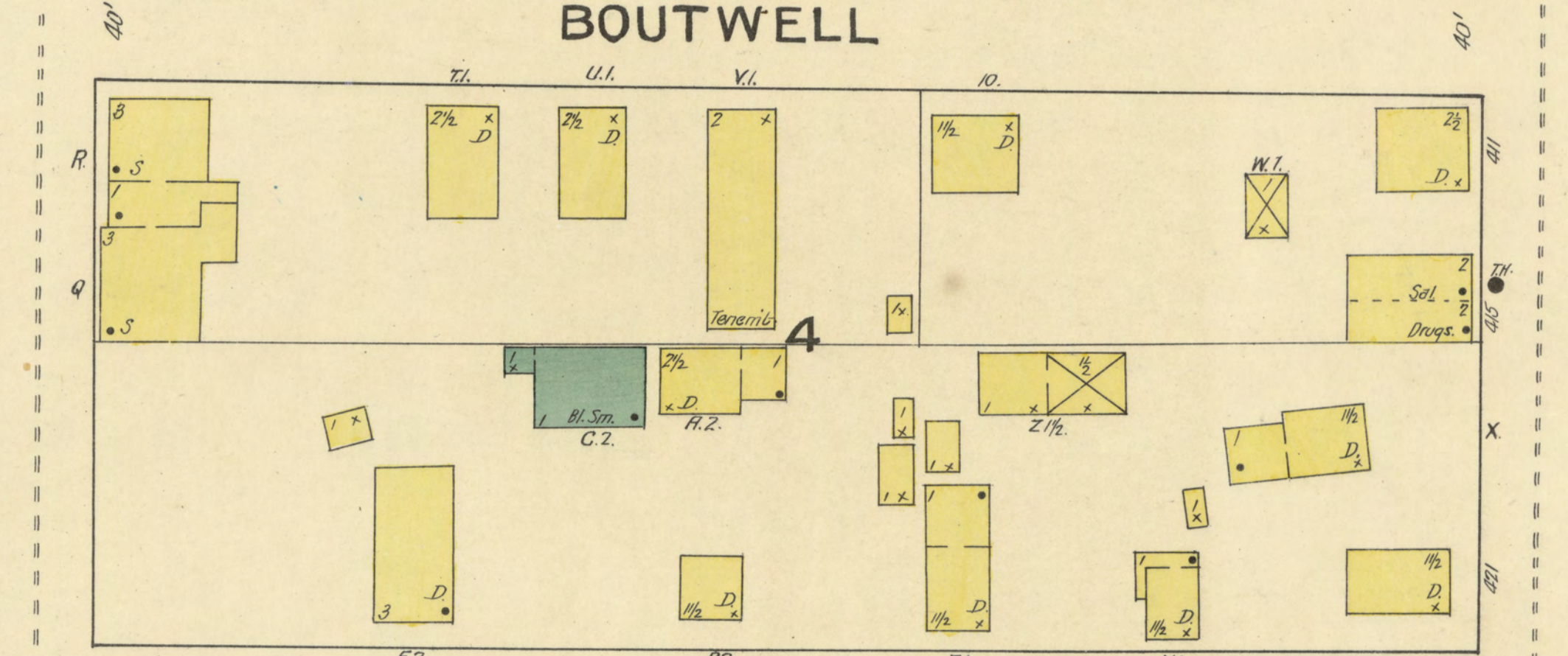
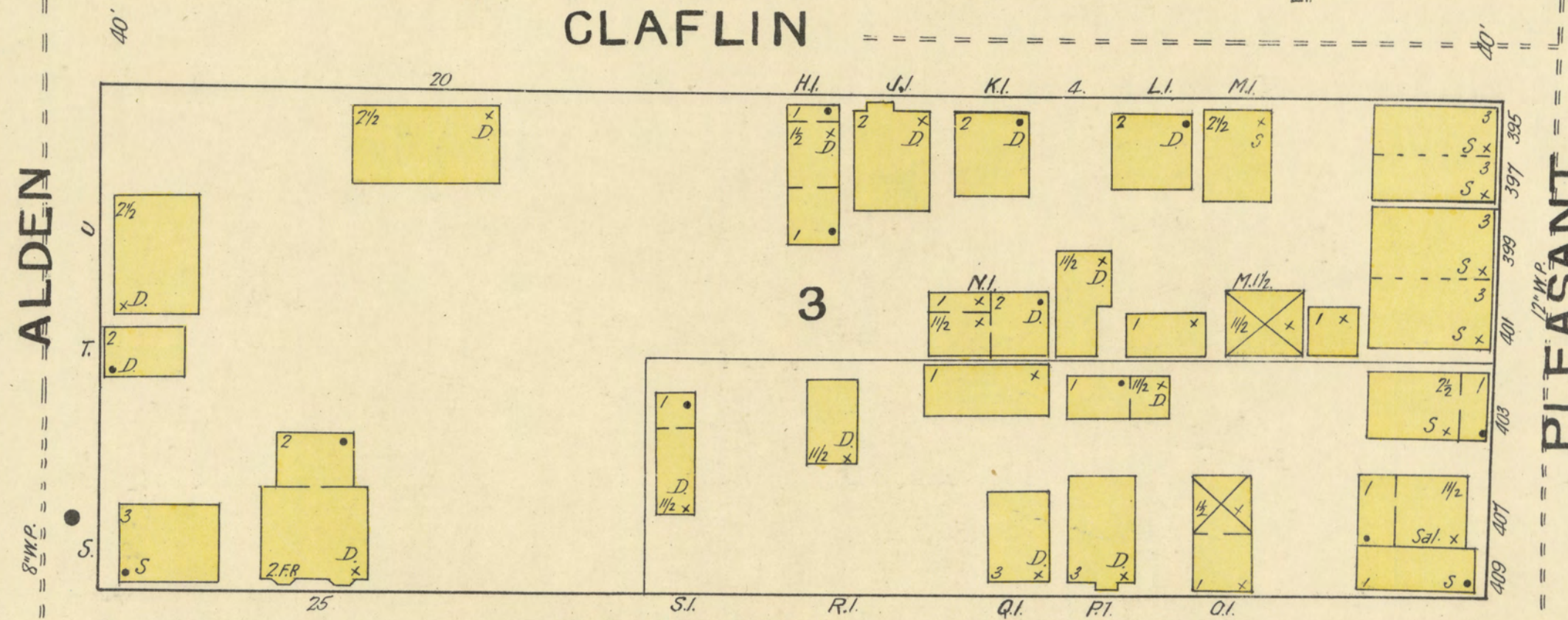
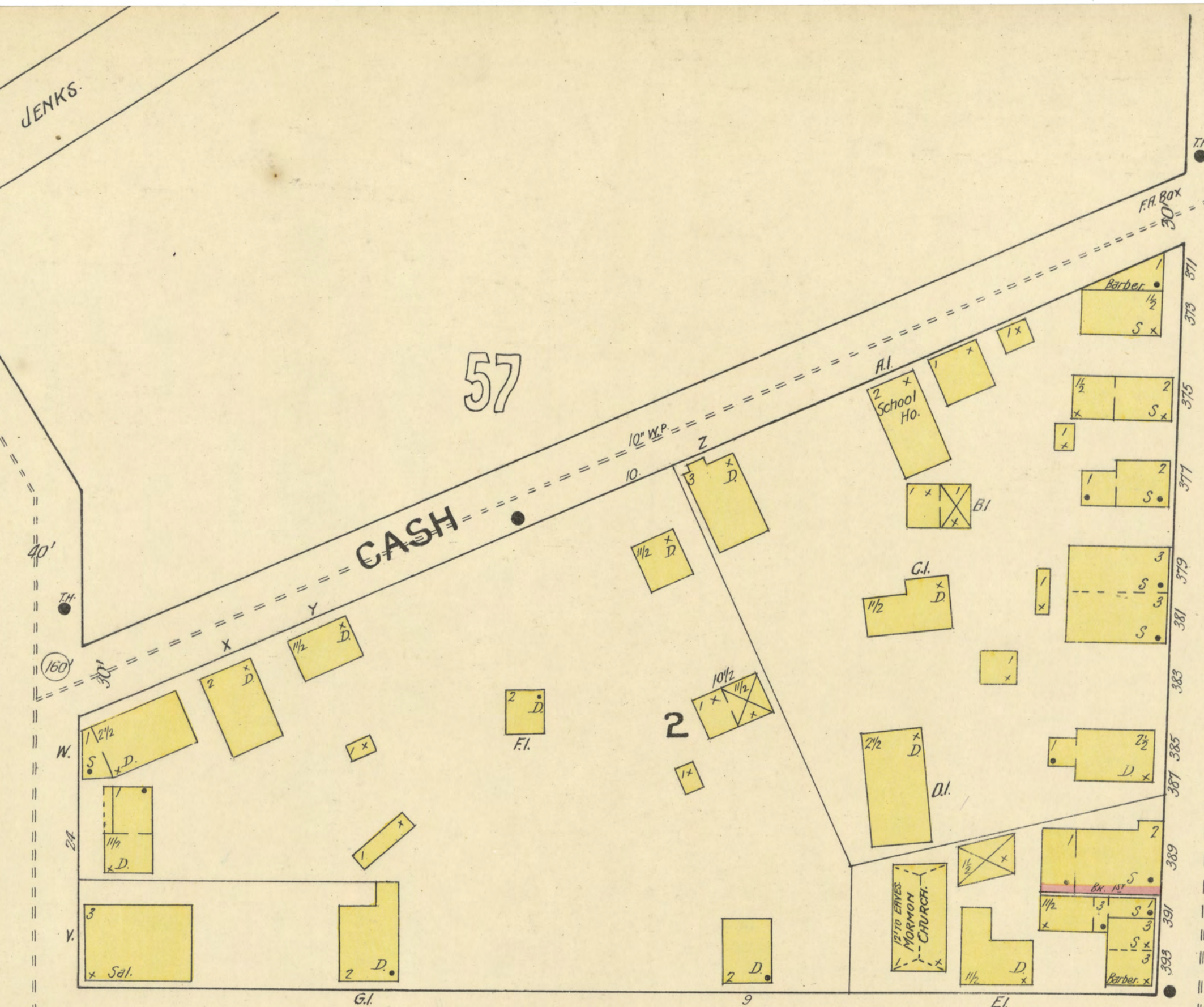


55

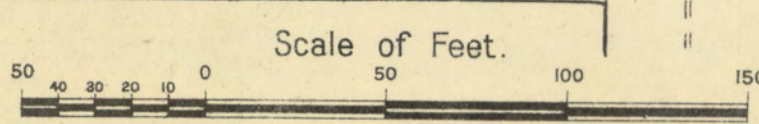
FALL RIVER MASS.



57

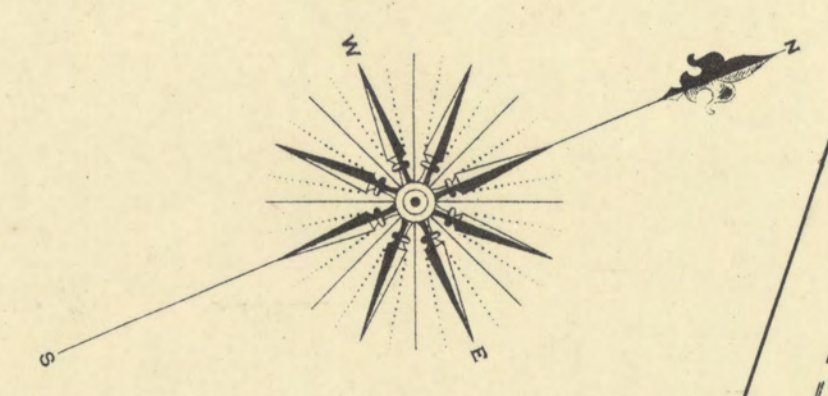


58



CASH

10<sup>th</sup> W. P. MASON



CLAFLIN


PLEASANT

BOUTWELL

55

ASHTON

BASSETT



CHURCH OF OUR LADY OF LOURDES

ST. JOSEPH'S ORPHAN HOME

MON

NOTRE-DAME CATHO. CHURCH.

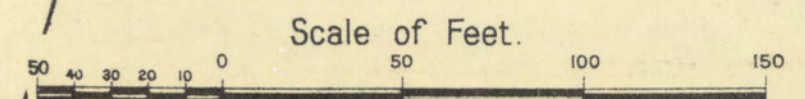
CONVENT OF THE LADIES OF JESUS MARY.

EVERETT

CHOATE

EASTERN AVE.

BARNES



58

57

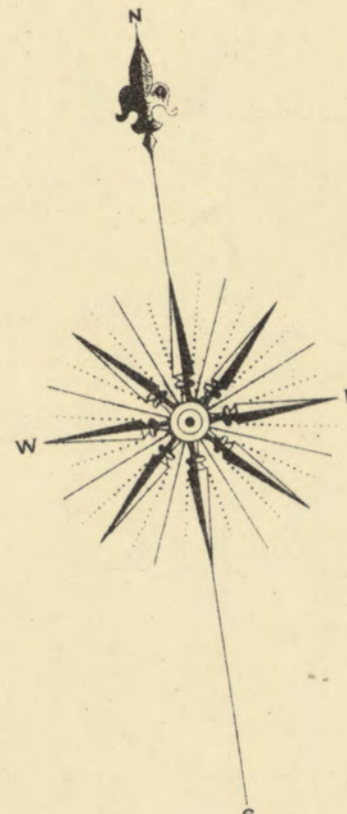
FALL RIVER MASS

53

54

WEYBOSSET

PLEASANT



THOMAS

QUEQUECHAN

HARRISON

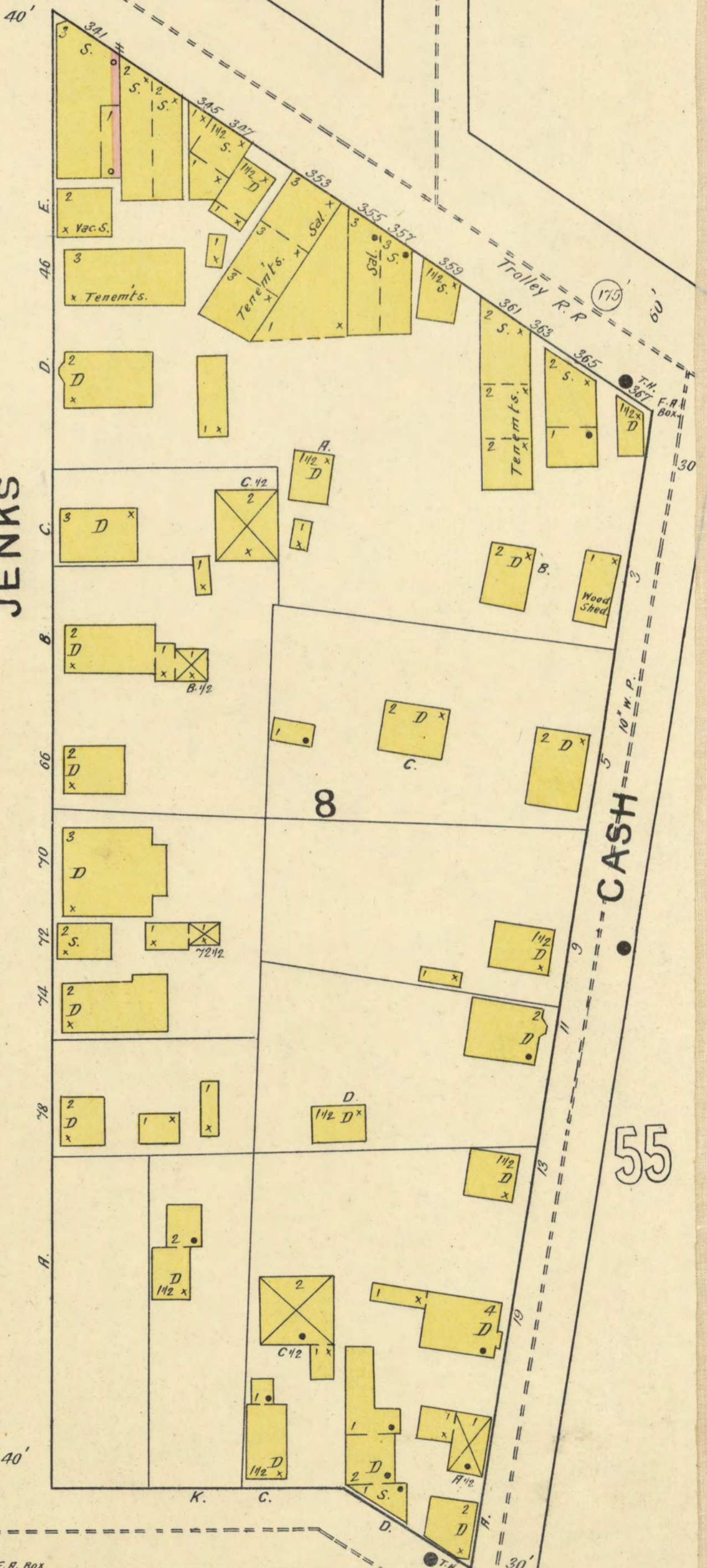
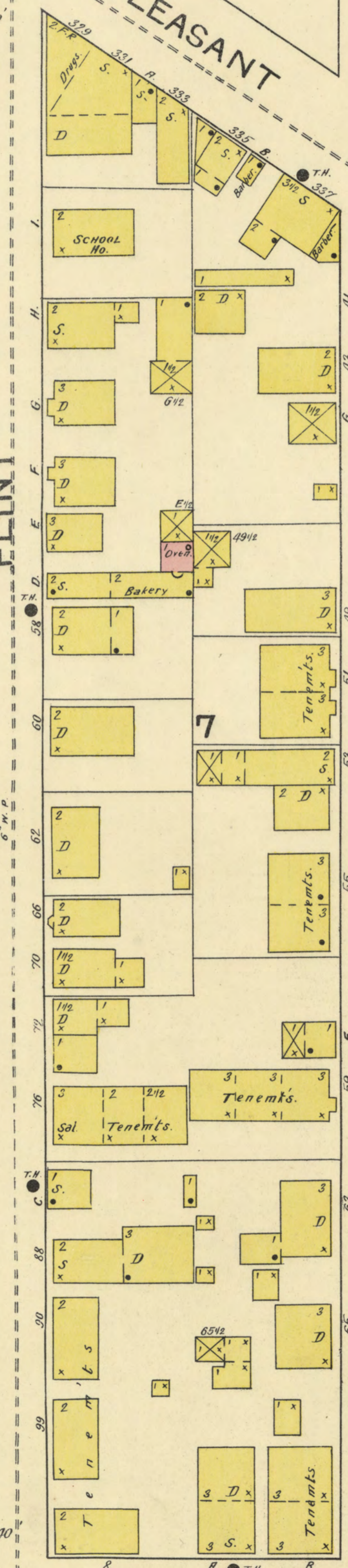
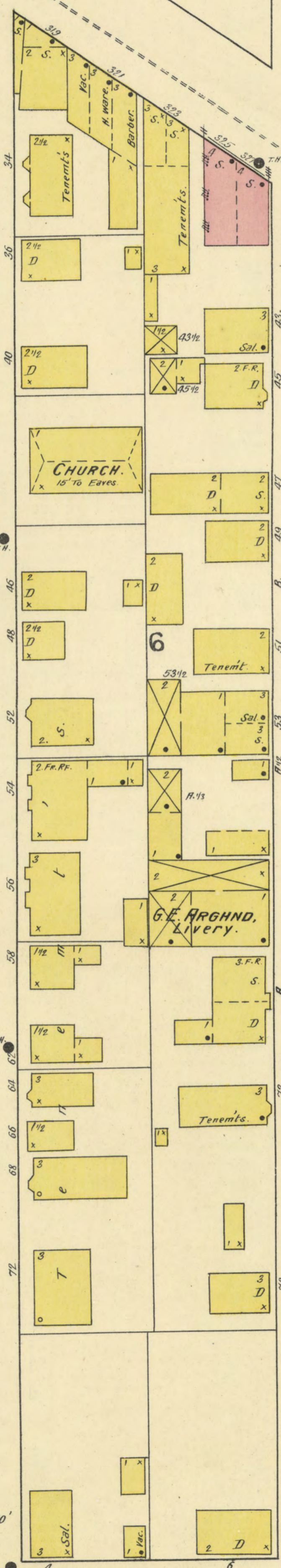
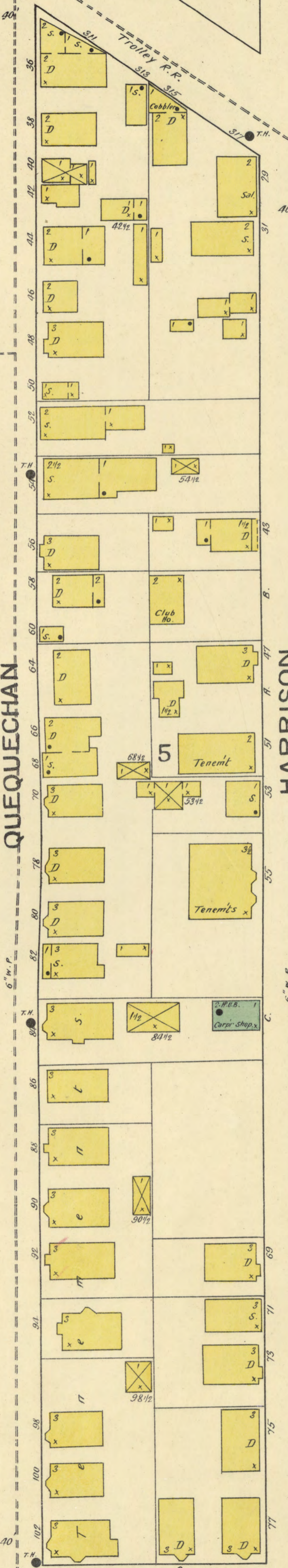

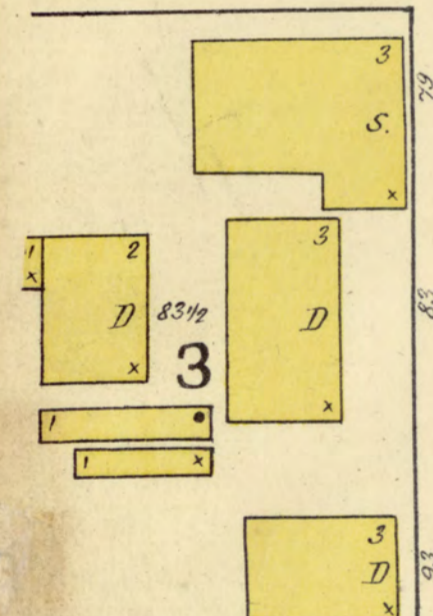
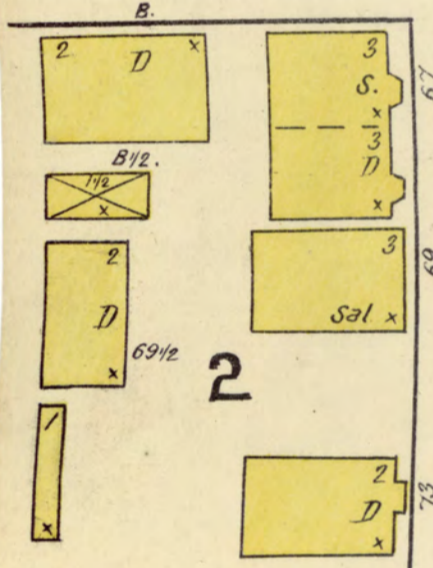
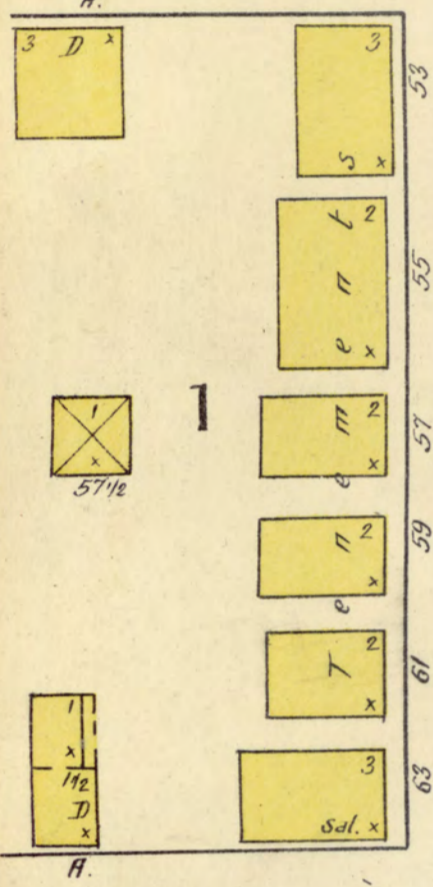
FLINT

JENKS

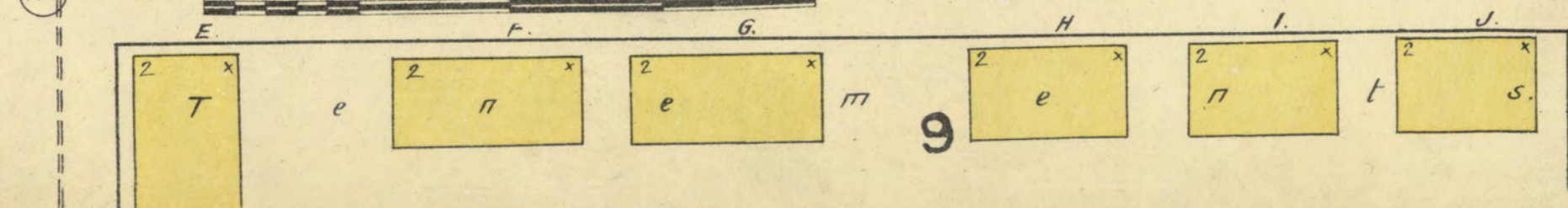
CASH

ALDEN

55

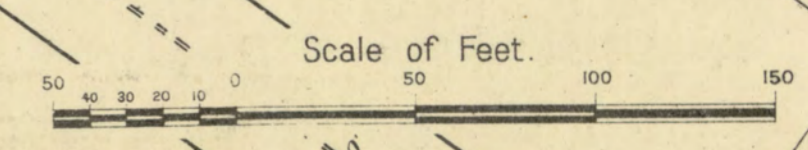
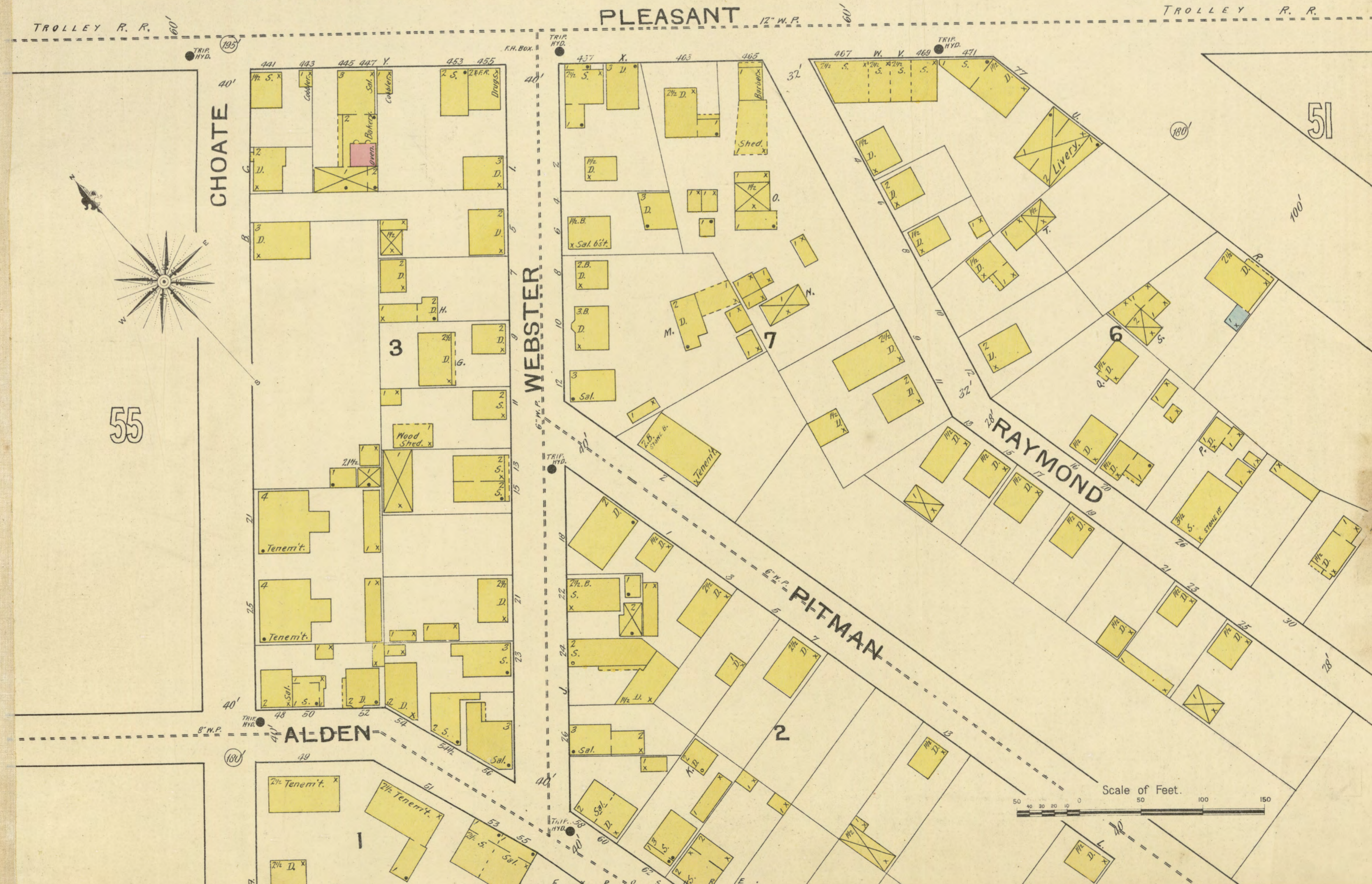
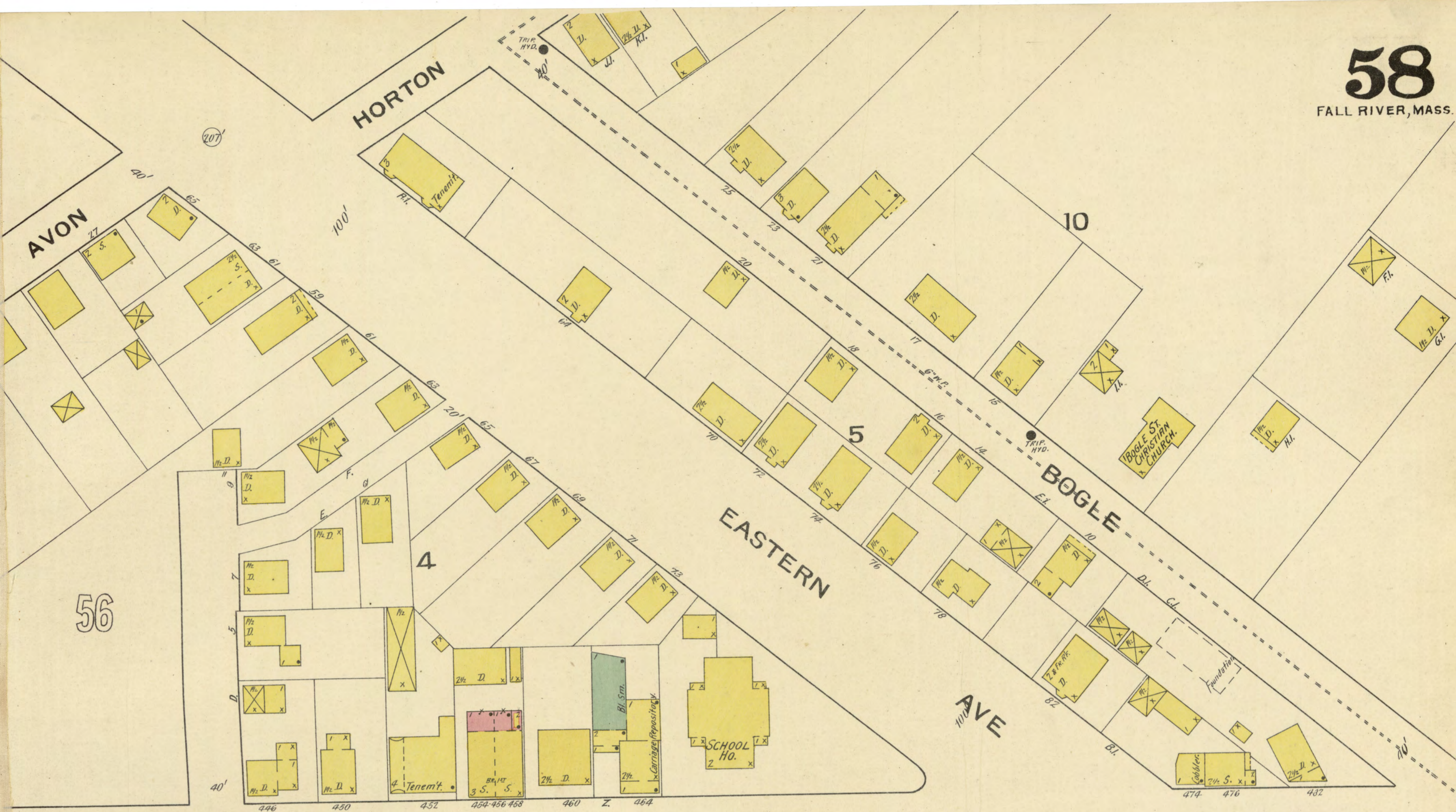


Scale of Feet. 0 50 100 150



55

N.S. 1893



STEWART 60

63

FALL RIVER, MASS. 60

LANGLEY

VESTAL

ST. JAMES

N. MAIN

N. MAIN

ST. JAMES AVE.

WEETAMOE

ST. JOSEPH'S R.C. CHURCH

EPISC. CHURCH

NARRAGANSETT COTTON MILL

(MUTUAL RISK)  
WATER & POWER SYSTEM - FUEL COAL - LIGHTS (GAS)  
2 NIGHT & 1 DAY WATCHMEN - CLOCK 12 STRA'S - 5000  
2 1/2" HOSE - 300' 1/4" HOSE - AIR SPRINKLERS (GAMMELL SYSTEM) - CITY PHONES - 1 DENNIS PHONE CTR. 1000  
ONE'S PER MIN. - 2 WORCESTER CIGARETTES - PAUSE - 7 BELL. ON RR. PL.

8

3

4

NARRAGANSETT

HOOD

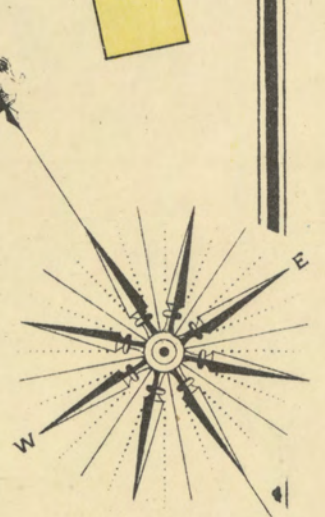
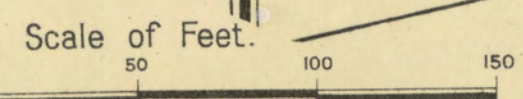
BRIGHTMAN

SLATER

59

5

STEWART 60



Cemetery.

TROLLEY

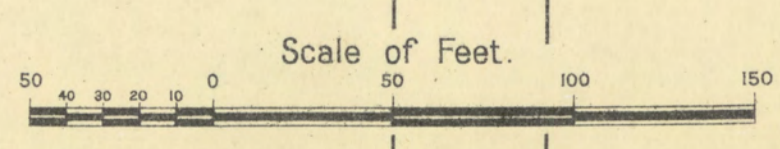
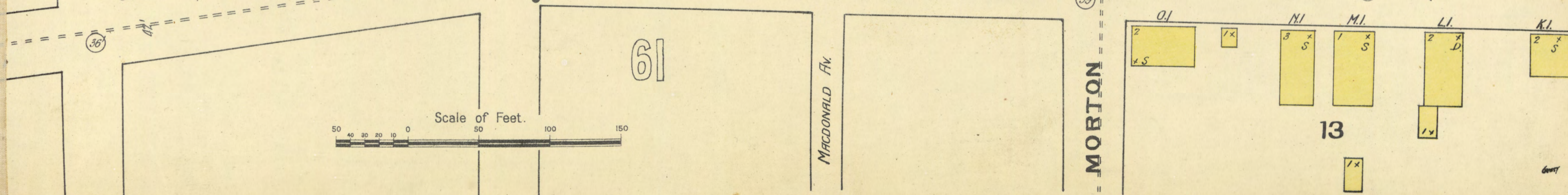
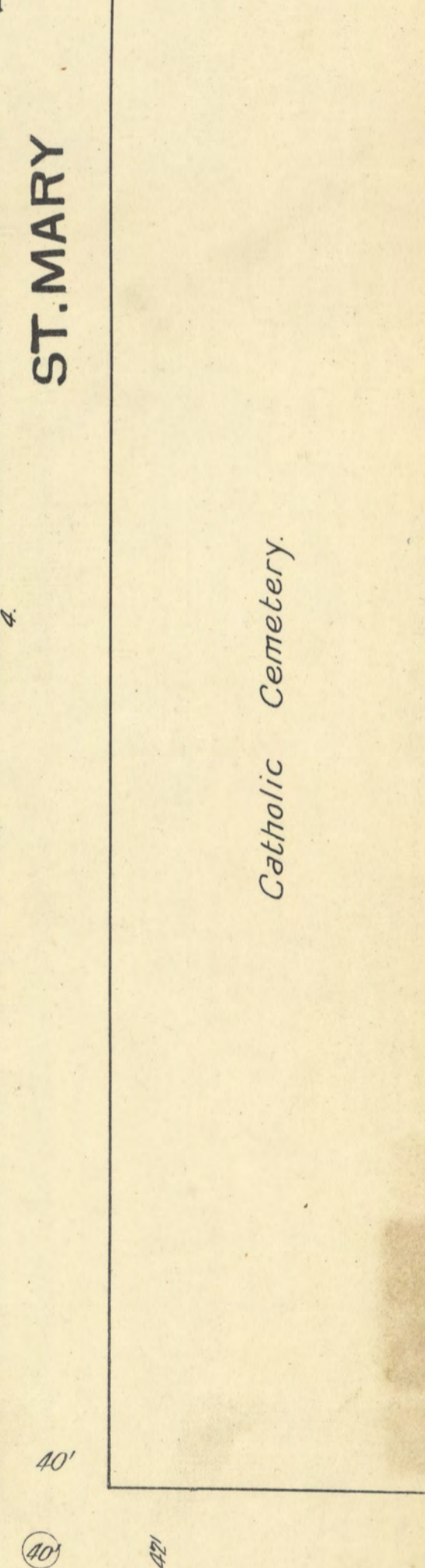
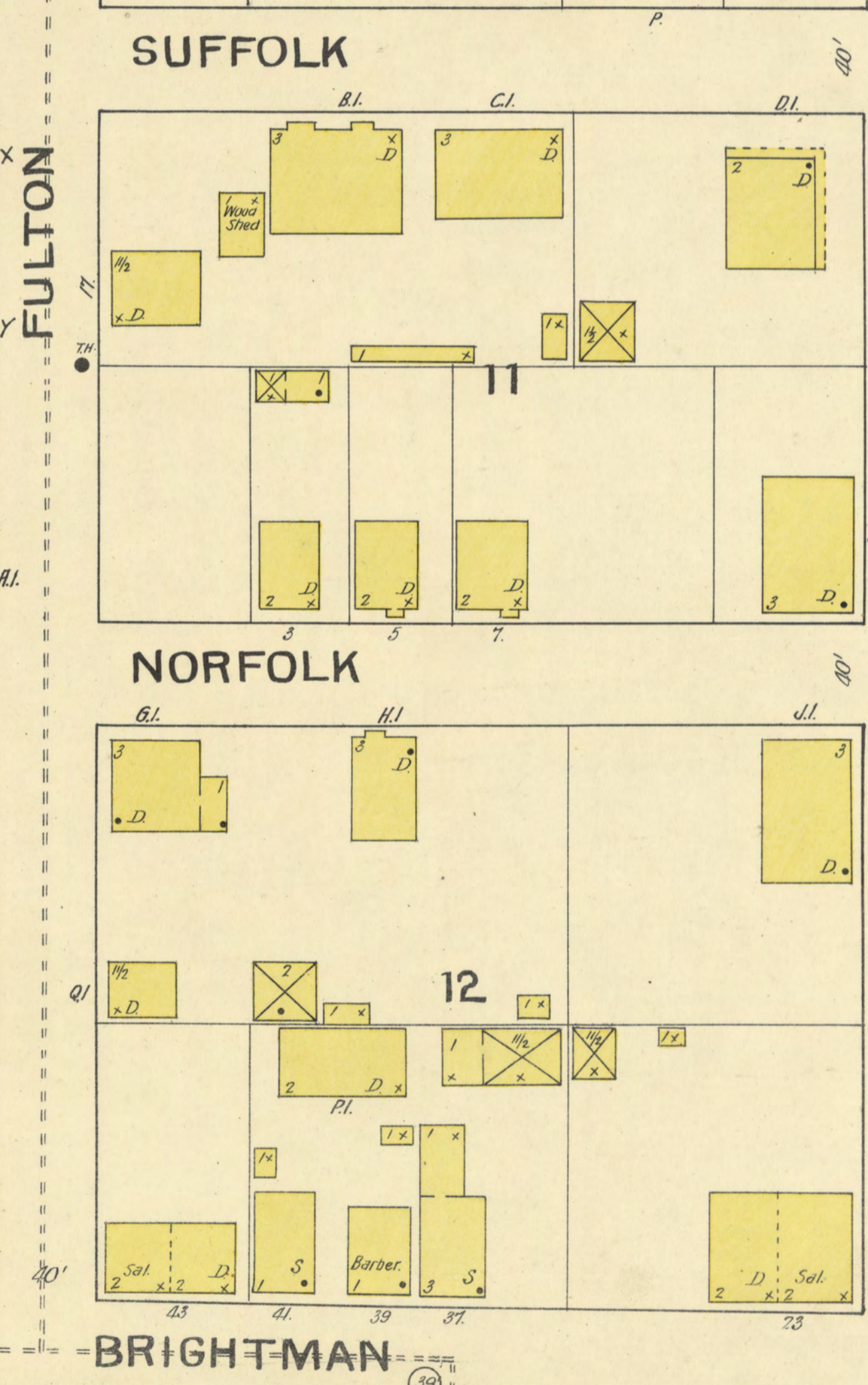
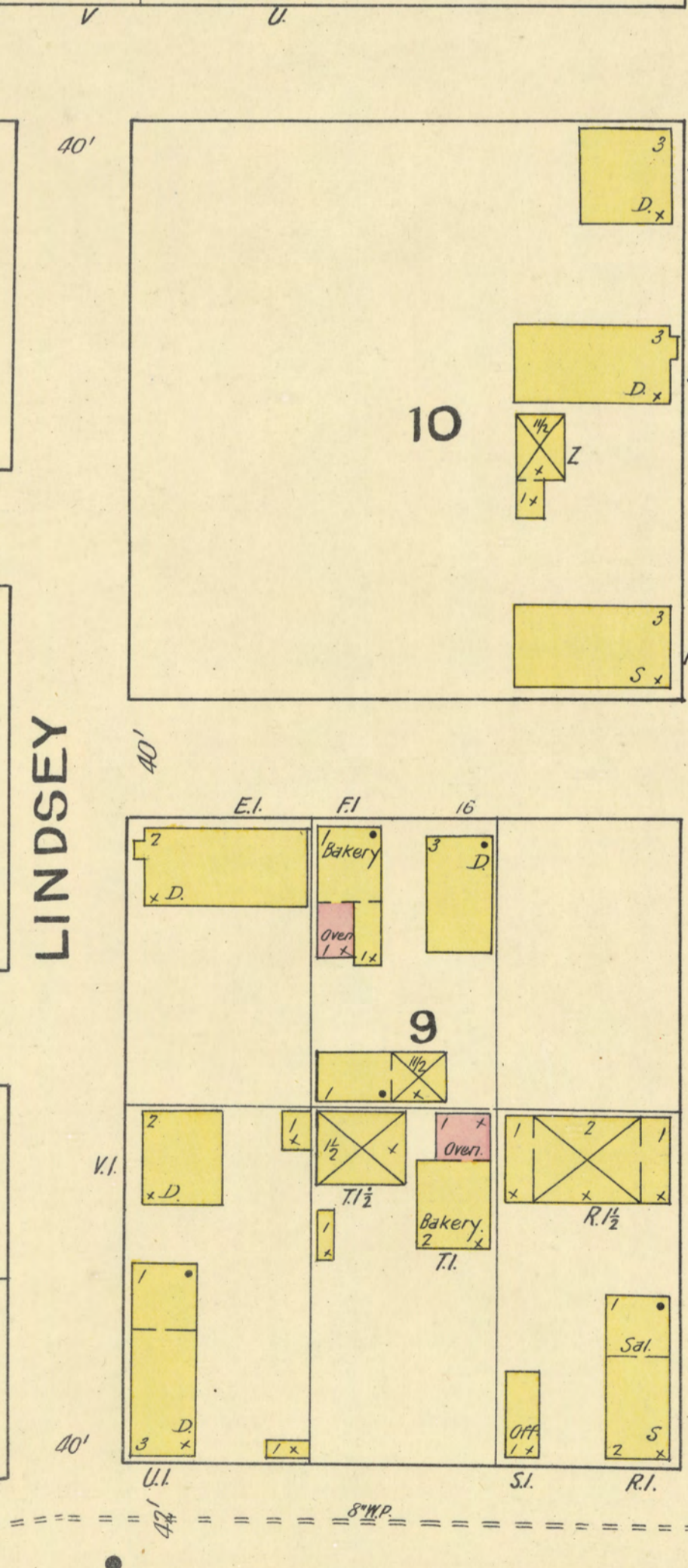
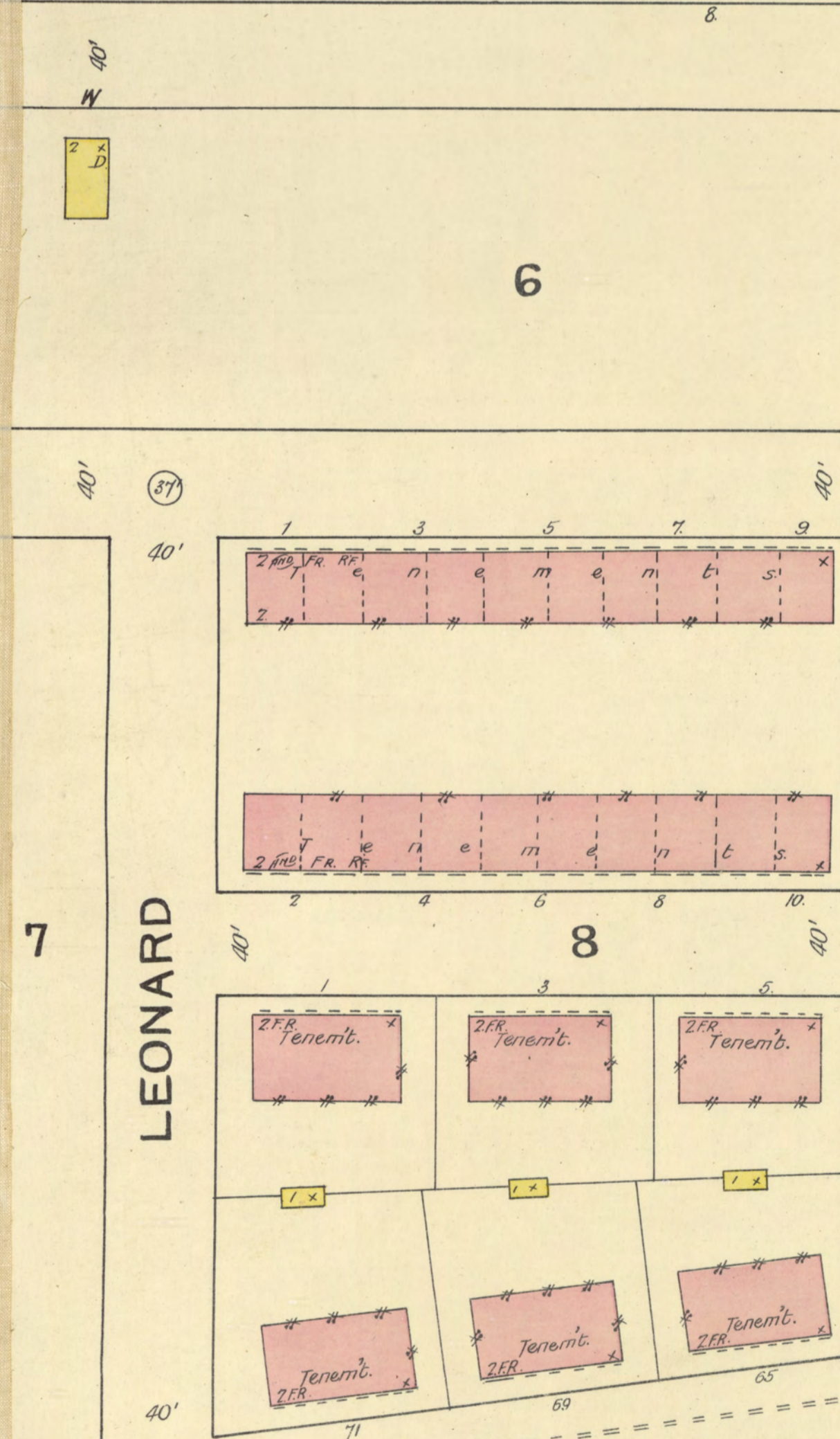
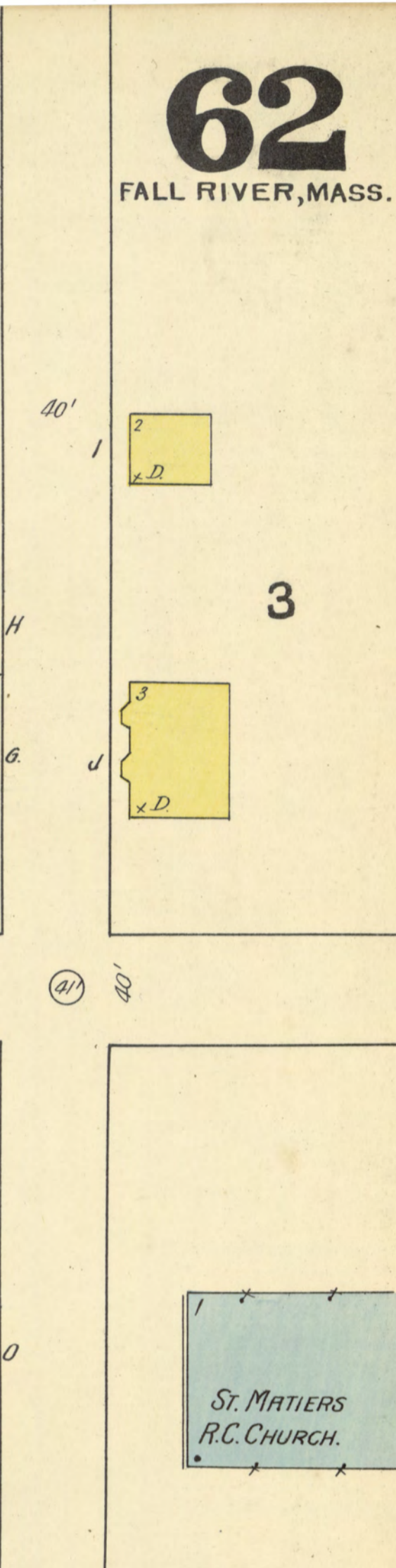
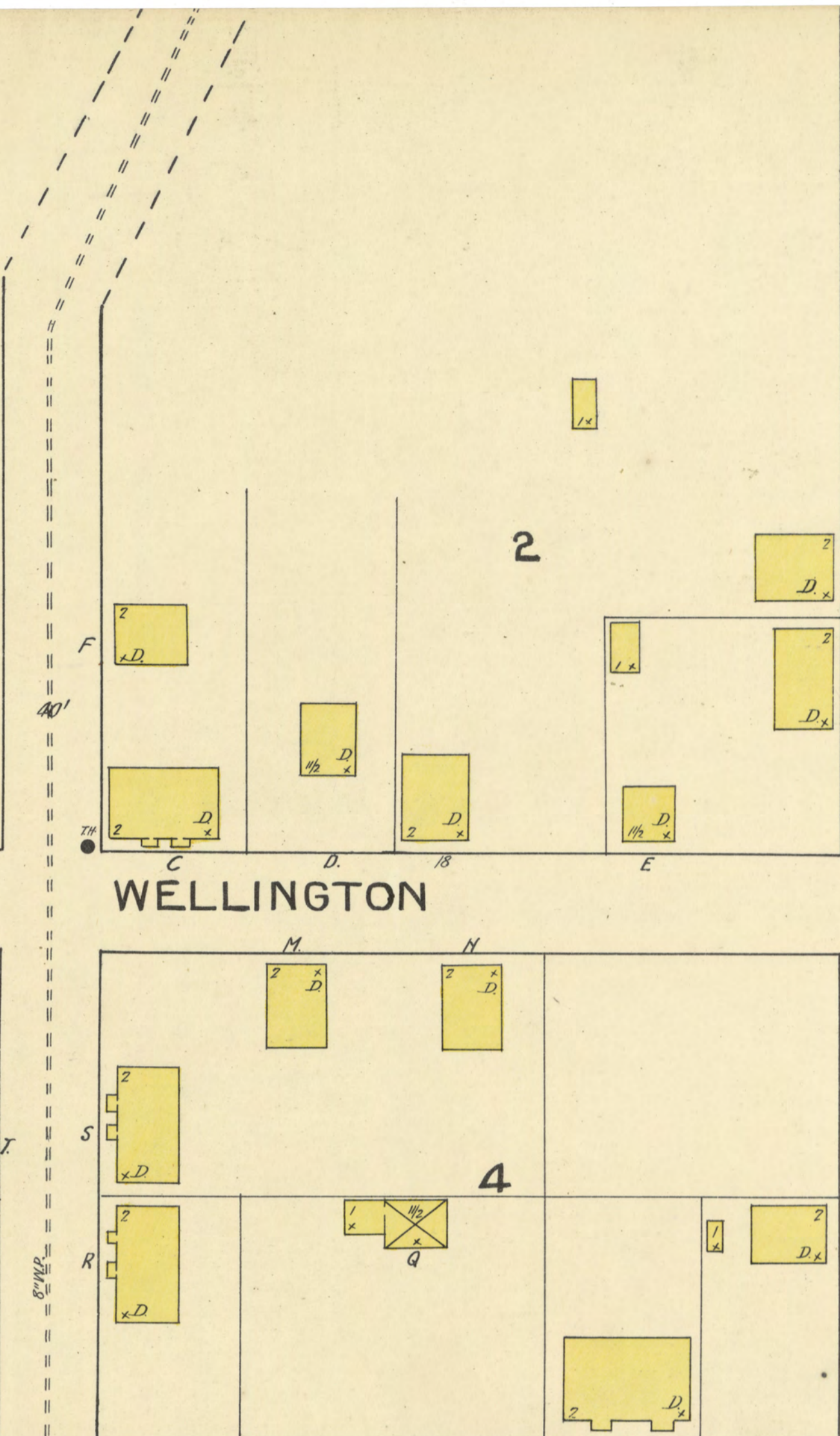
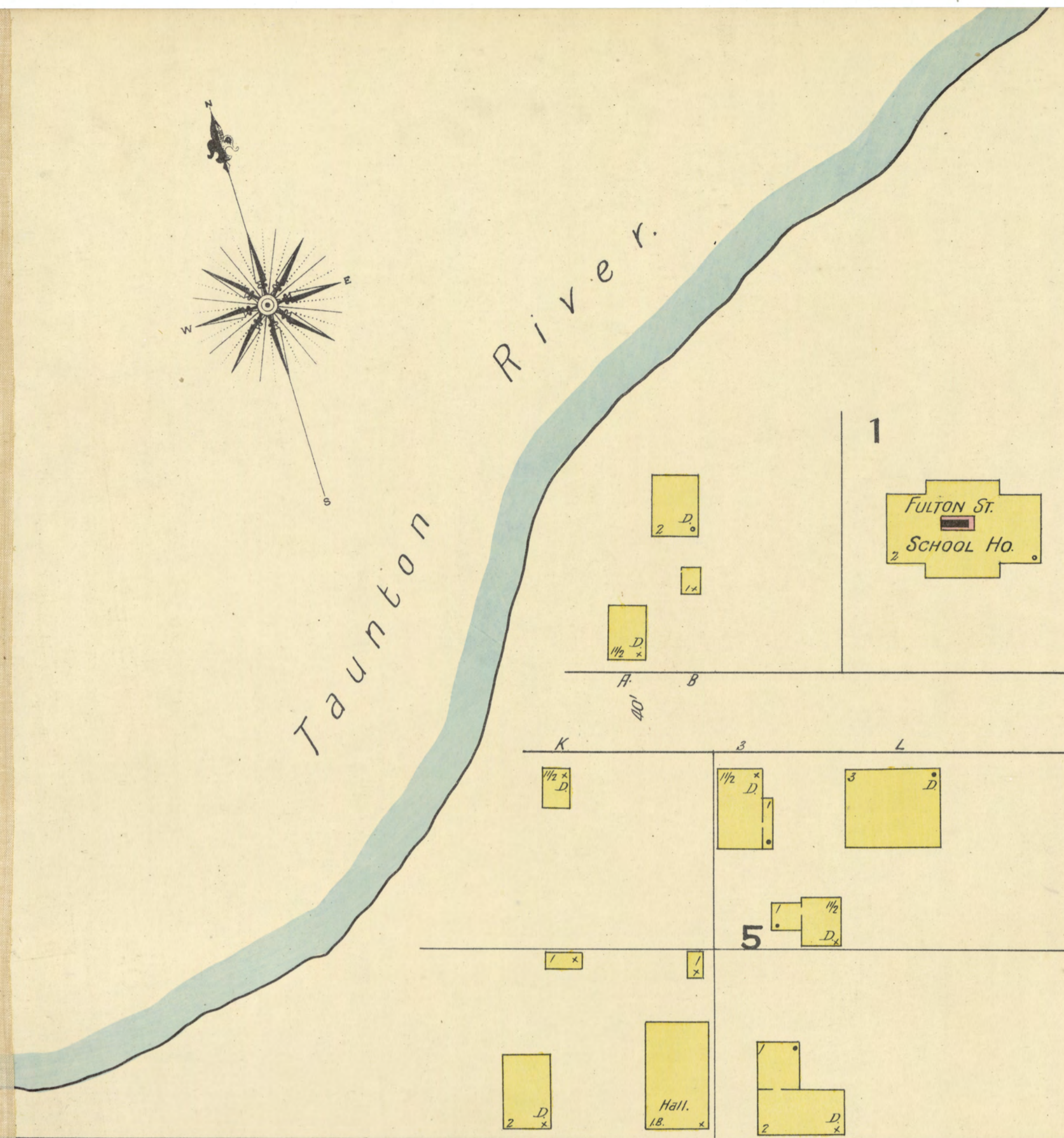
TROLLEY

Copy.

L.R.V. 11/19







MCDONALD AV

MORRISON

63

FALL RIVER, MASS.

MARIER

63

JONES

TERRY

WEAVER

EAST N. MAIN

N. MAIN

EAST N. MAIN

UNDERWOOD

LANGLEY

MARIER

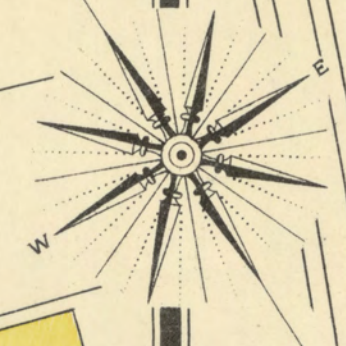

63

Store Ho.

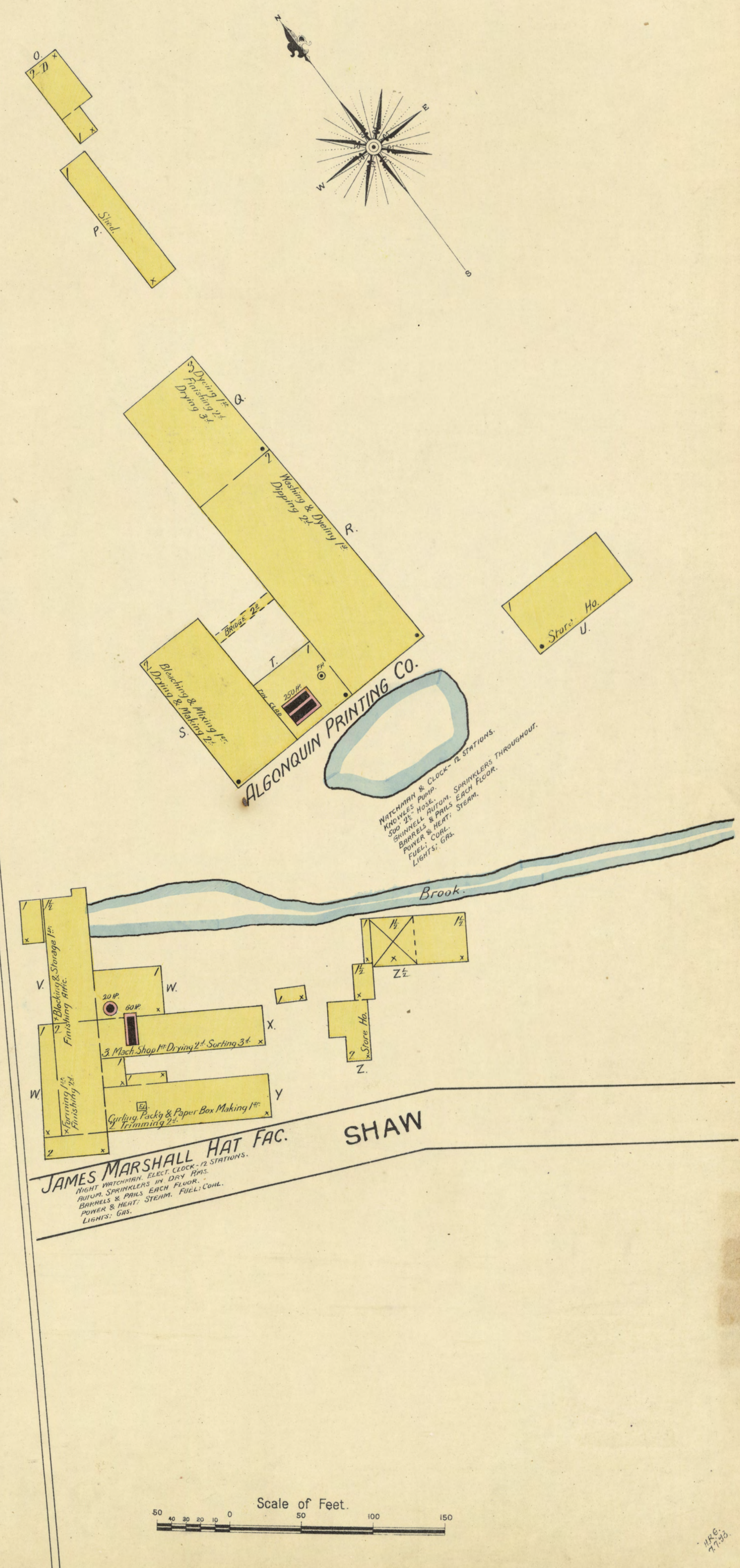
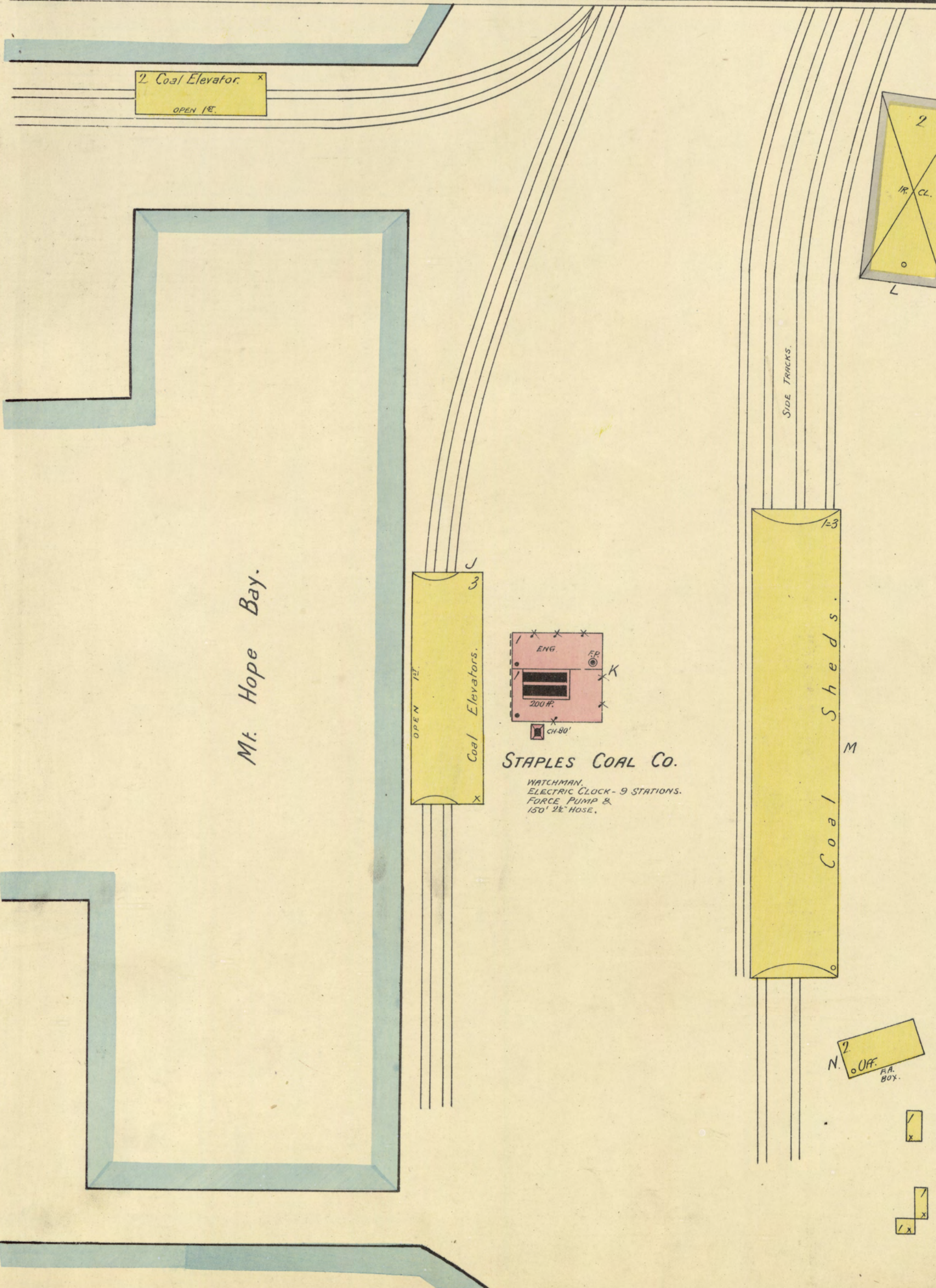
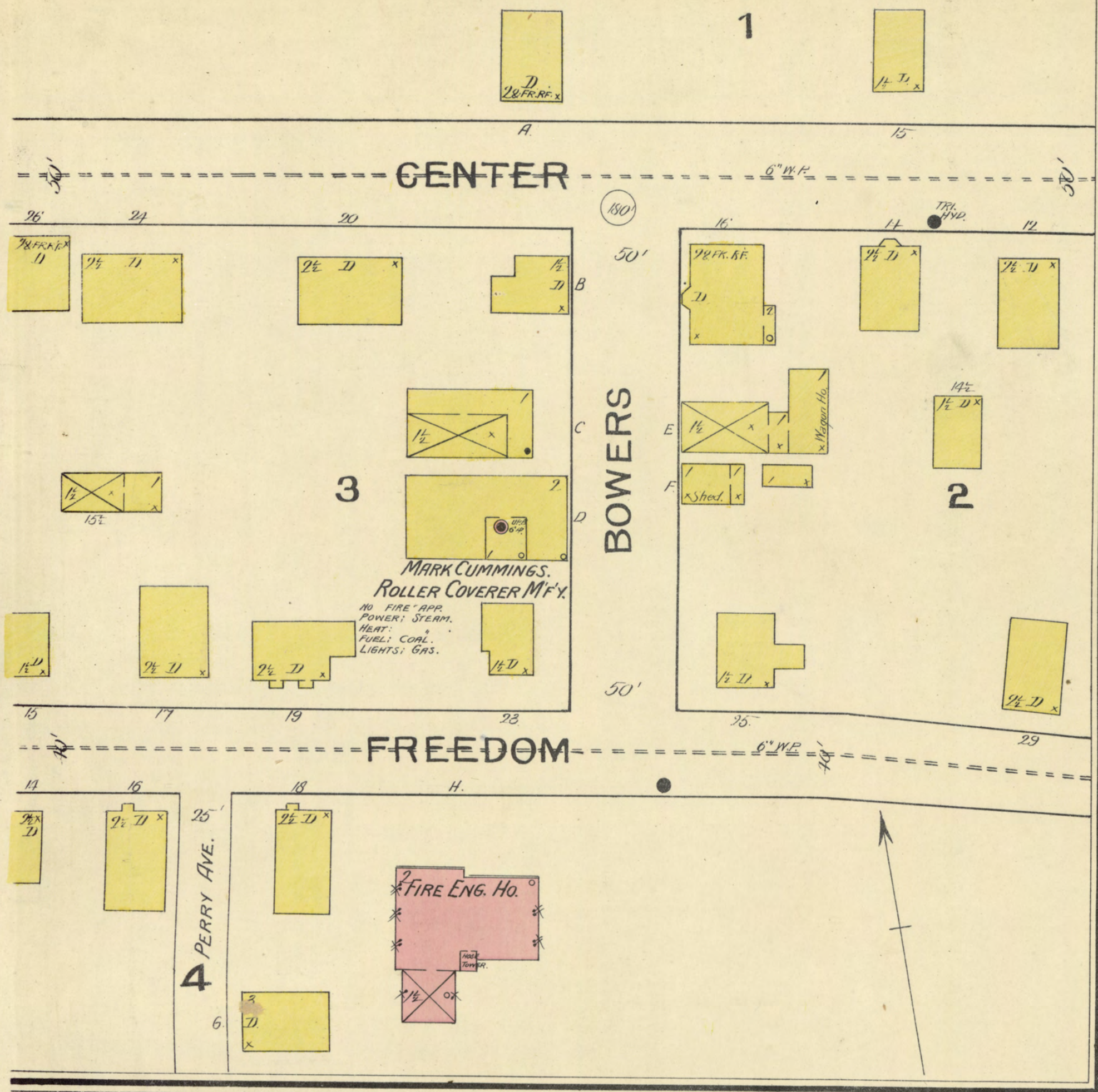
SAGAMORE COTTON MILLS  
(MUTUAL RISK)  
ADMITTANCE REFUSED.

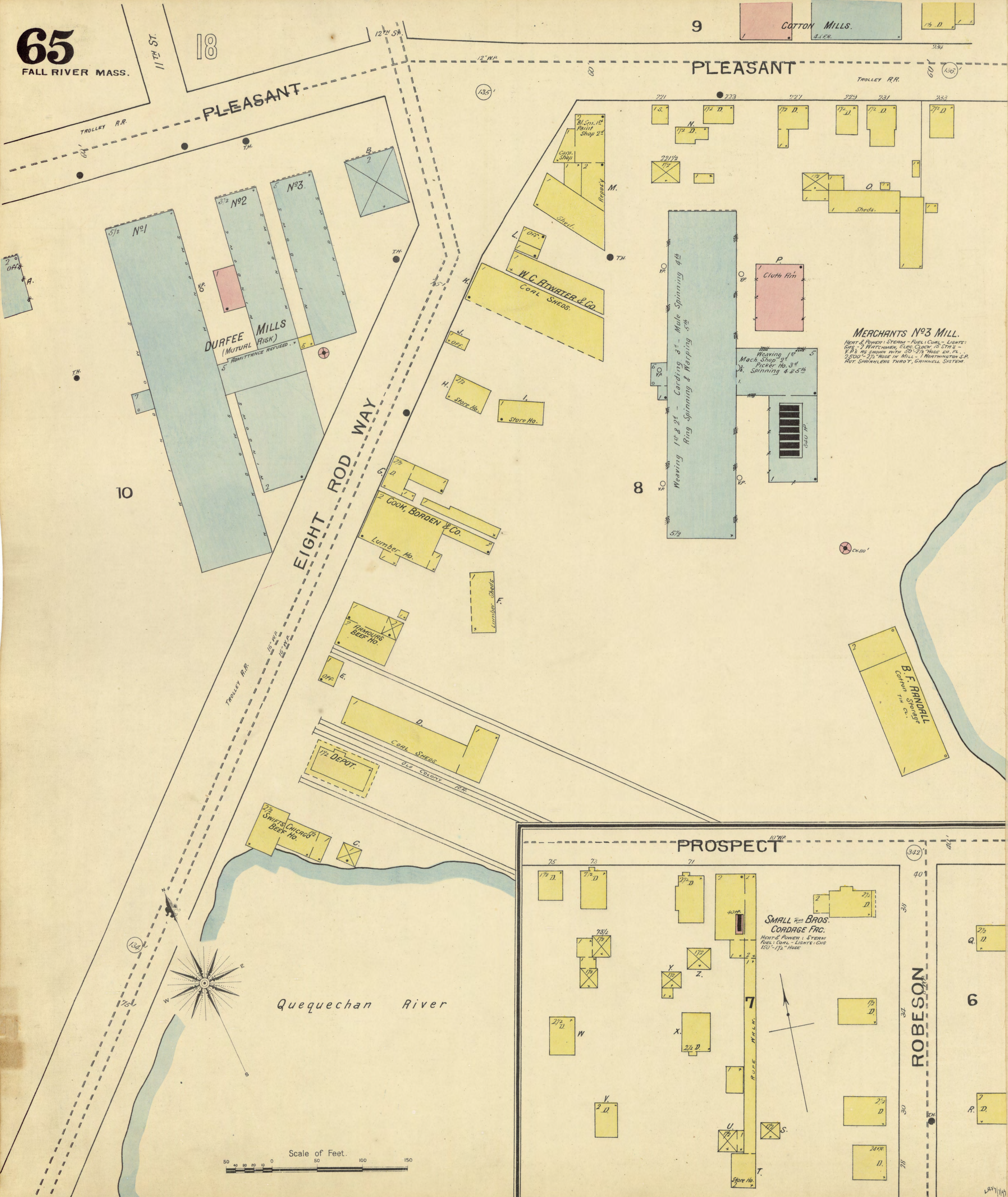
COVE

BORDER CITY SCHOOL



J.B.T. July 93.





PLEASANT

PLEASANT

EIGHT ROD WAY

PROSPECT

ROBESON

Quequechan River

DURFEE MILLS  
(MUTUAL FISK)

MERCHANTS NO. 3 MILL.  
HEAT & POWER: STEAM - FUEL: COAL - LIGHTS: GAS - 1 WATCHMAN, ELEC. CLOCK 15 STKS - 1 P.S. 20 SHOWN WITH 50-1/2" HOSE ON FL. - 2500-2 1/2" HOSE IN MILL - 1 NORTHINGTON S.P. - HUT. SPINNERS THROT, GRINNELL SYSTEM.

SMALL BROS. CORDAGE FAC.

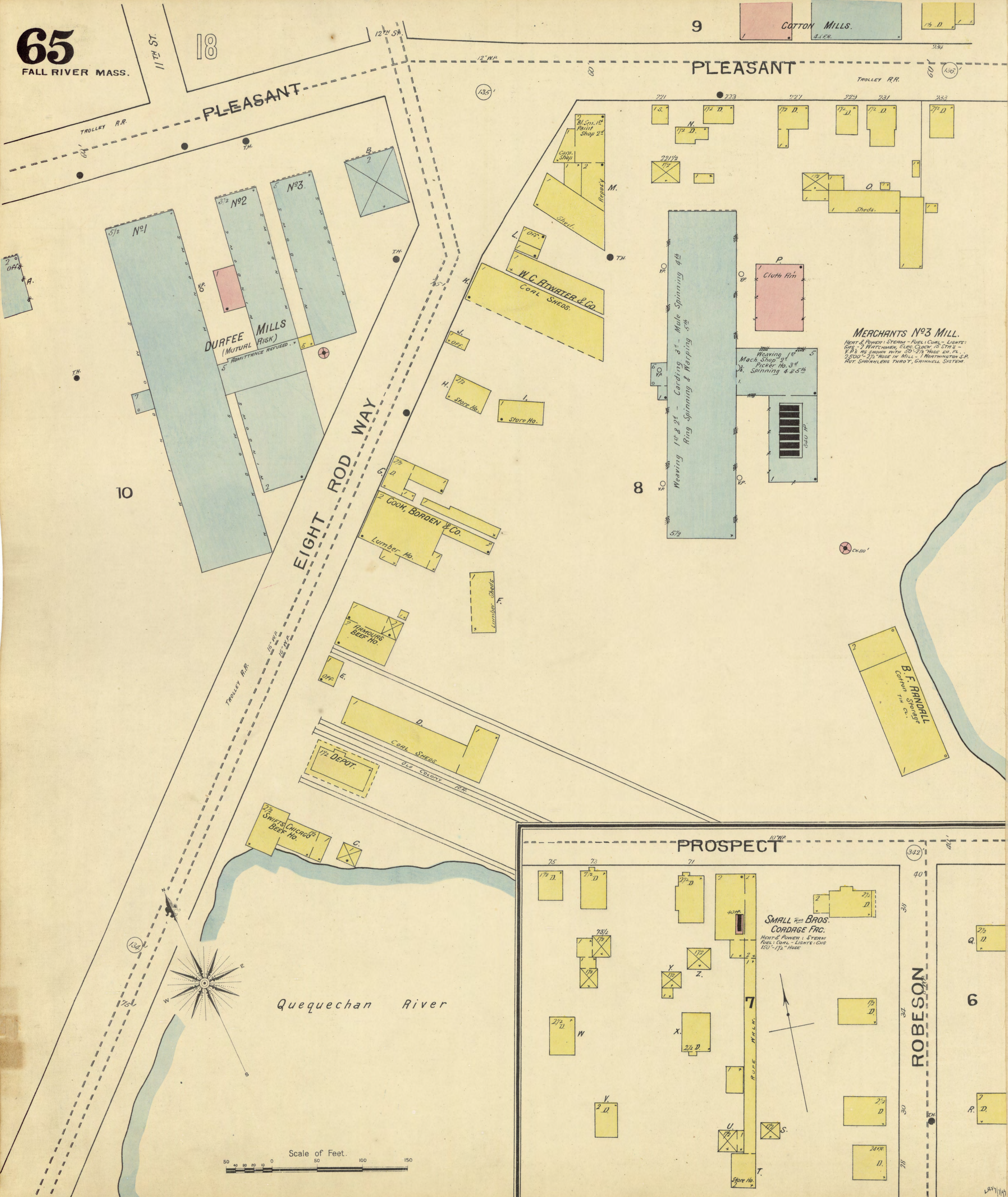

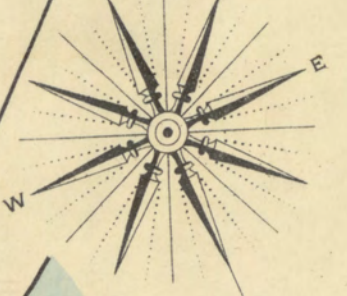
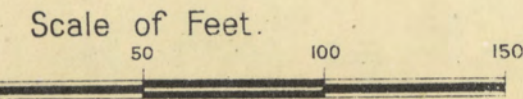
ADMITTANCE REFUSED

SWIFT'S CHICAGO BEER HO.

COOK, BORDEN & CO.

W.C. FITZGERALD & CO. COAL SHEDS.

B.F. RANDALL Cotton Fin. Co.



NO EXPOSURE

NO EXPOSURE

NO EXPOSURE

NO EXPOSURE

NO EXPOSURE

KERR THREAD CO.  
NIGHT WATCHMAN & CLOCK, ELEC. CLOCK, GRINNELL AUT. SPRINKLERS THROUGHOUT, 2 TANKS FOR SPRINKLERS, DENNE DUPLEX FIRE PUMP, 2500' 2 1/2" HOSE, FIRE PAILS THROUGHOUT, TOWER & HERT, STERN, LIGHTS; ELEC.

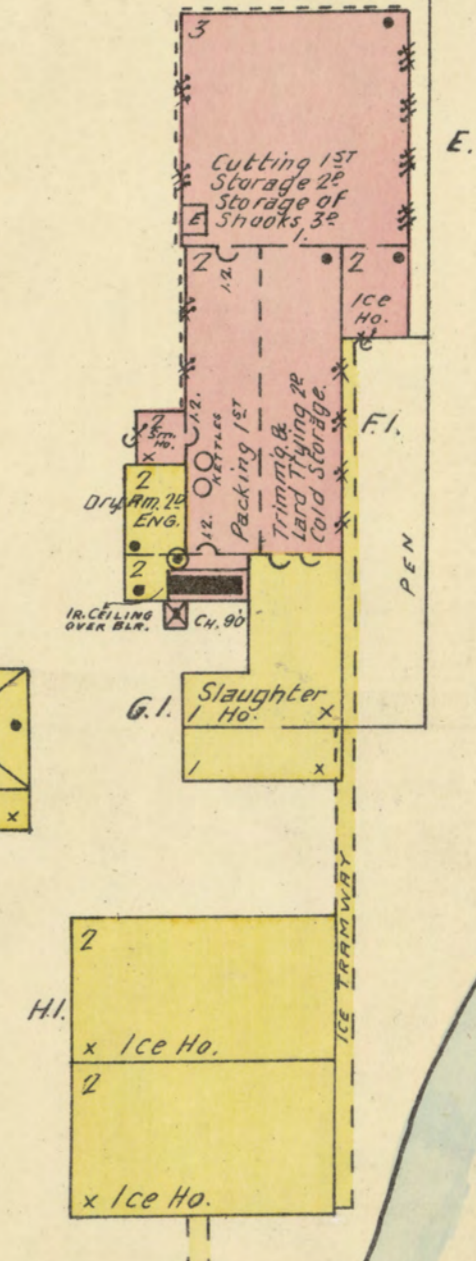
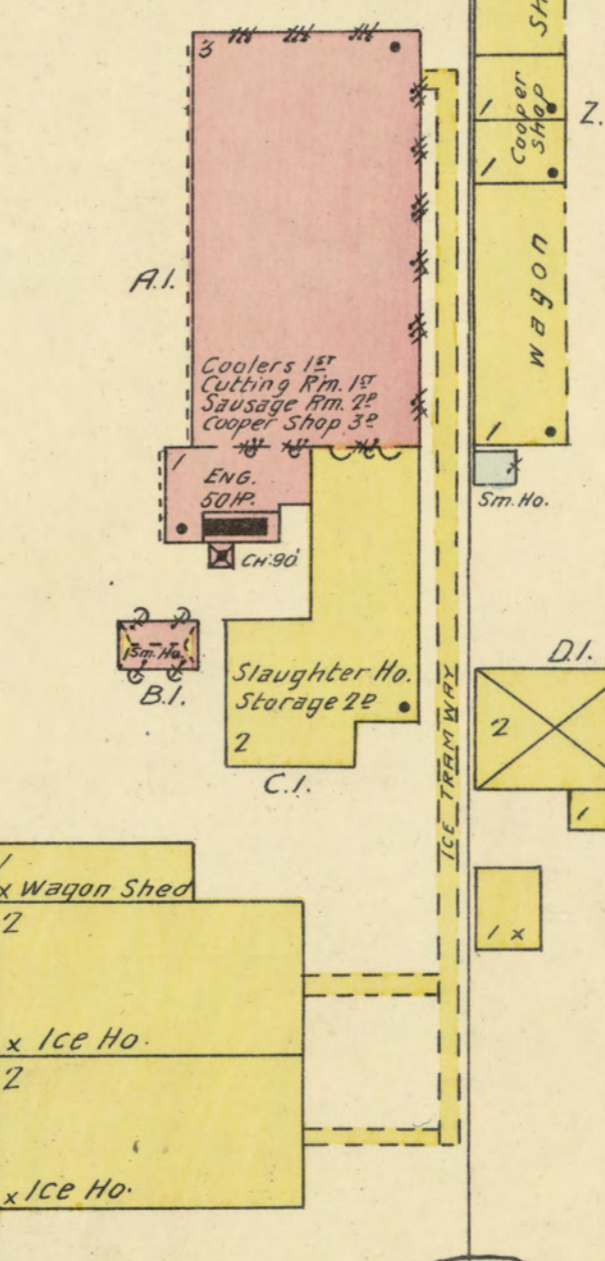
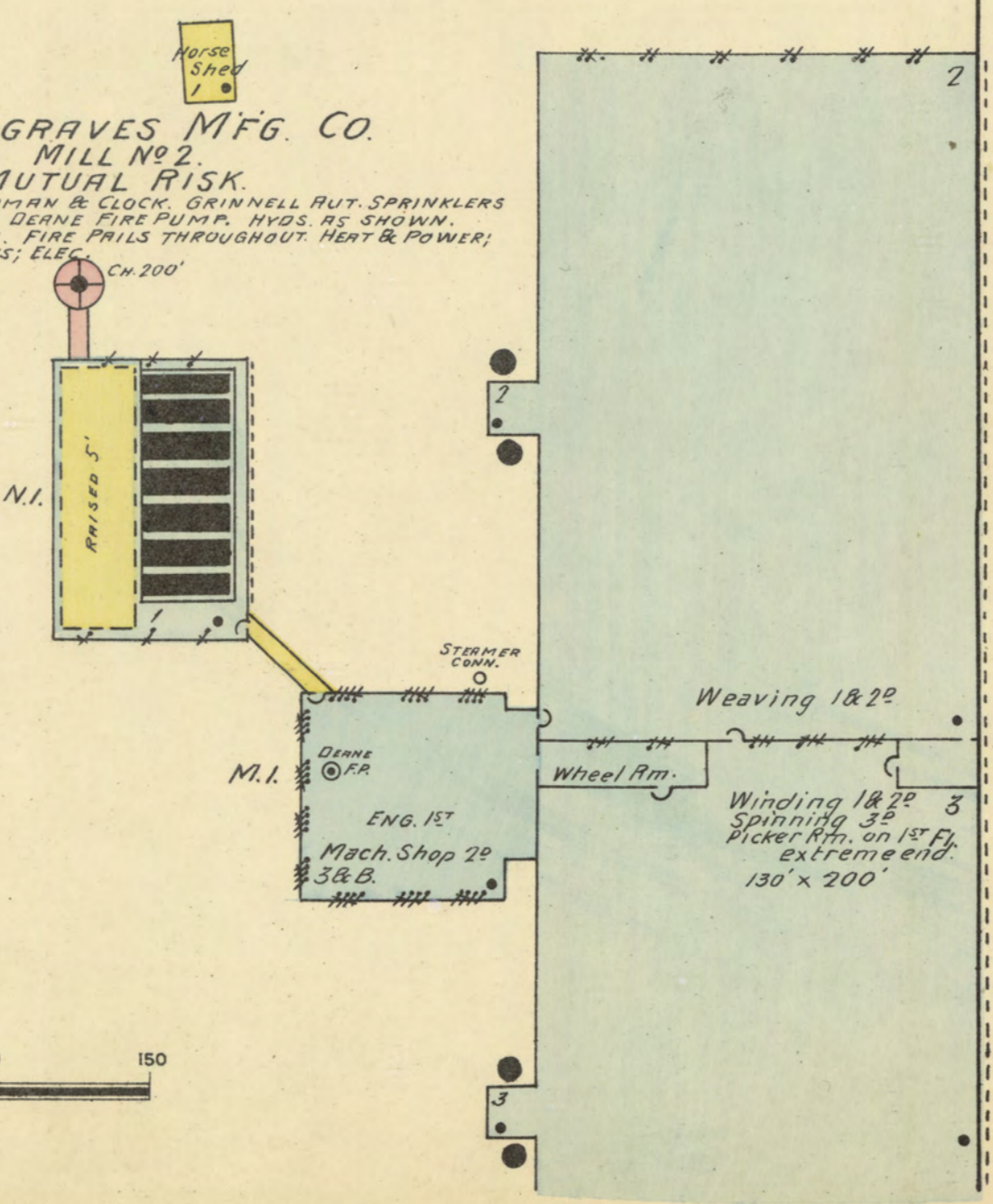
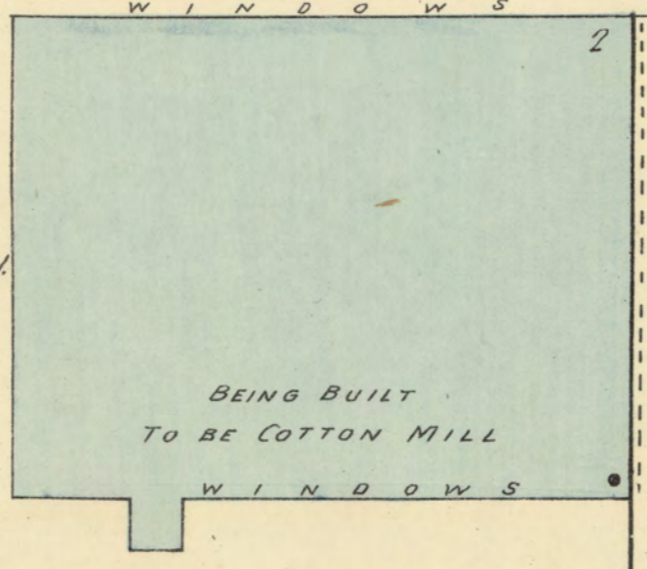
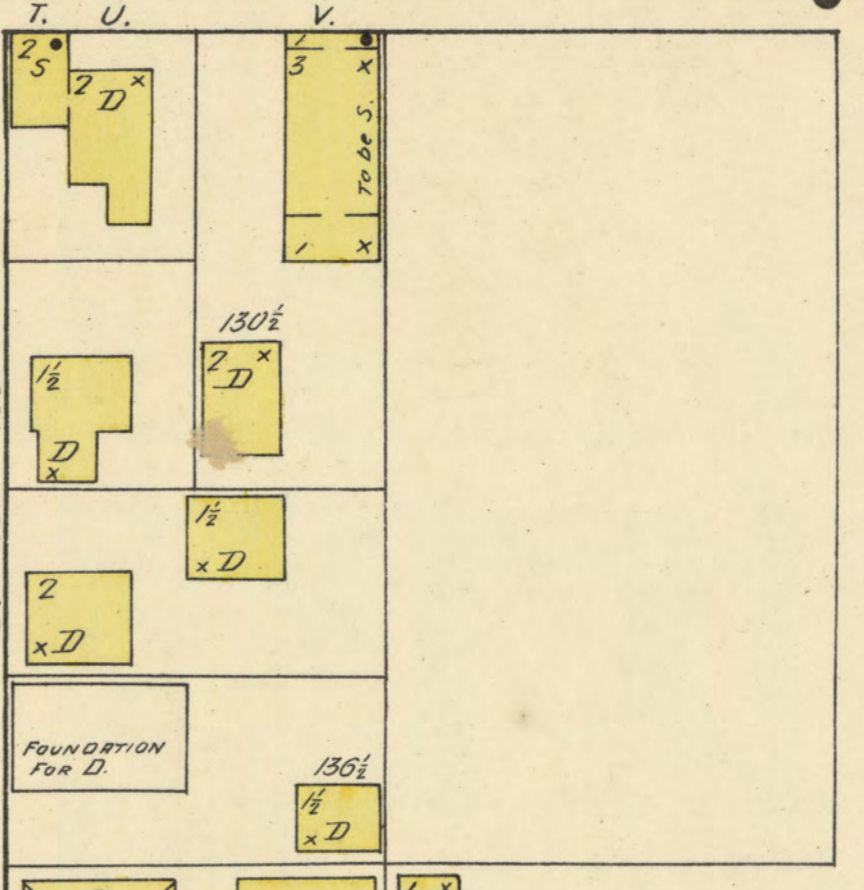
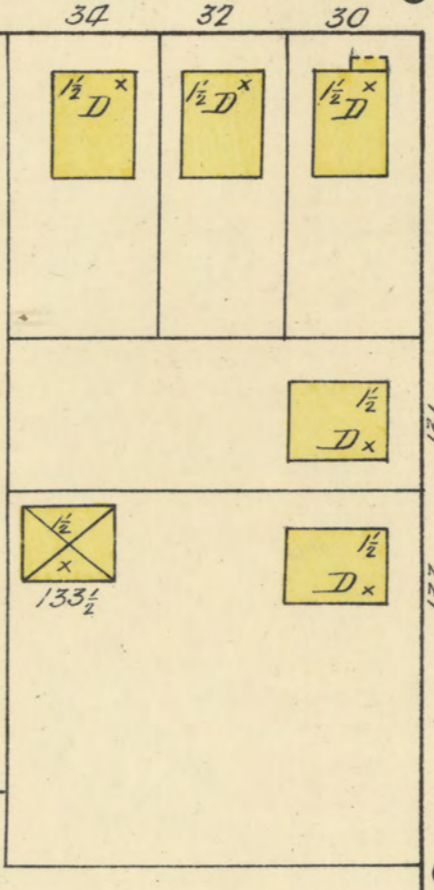
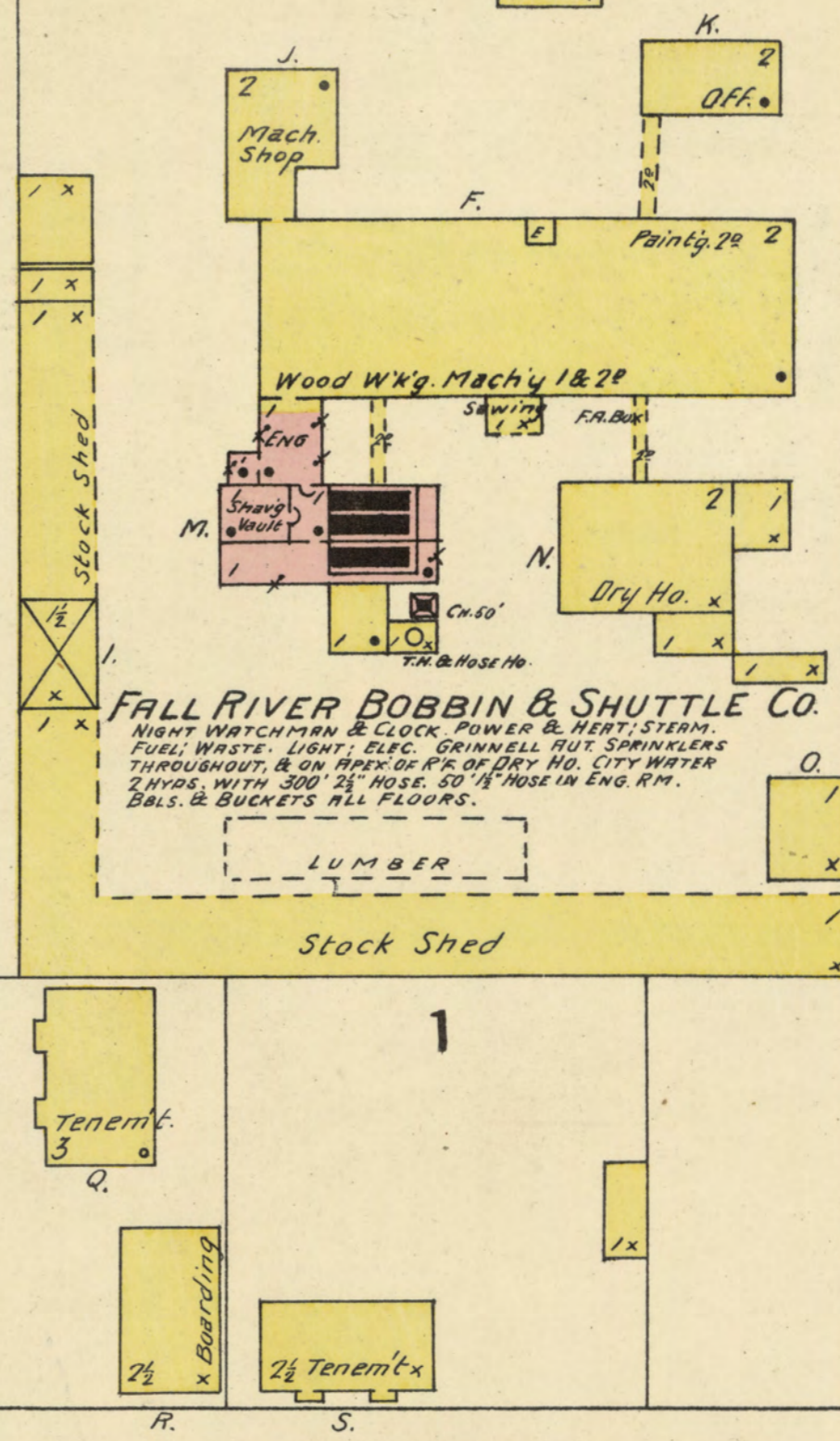
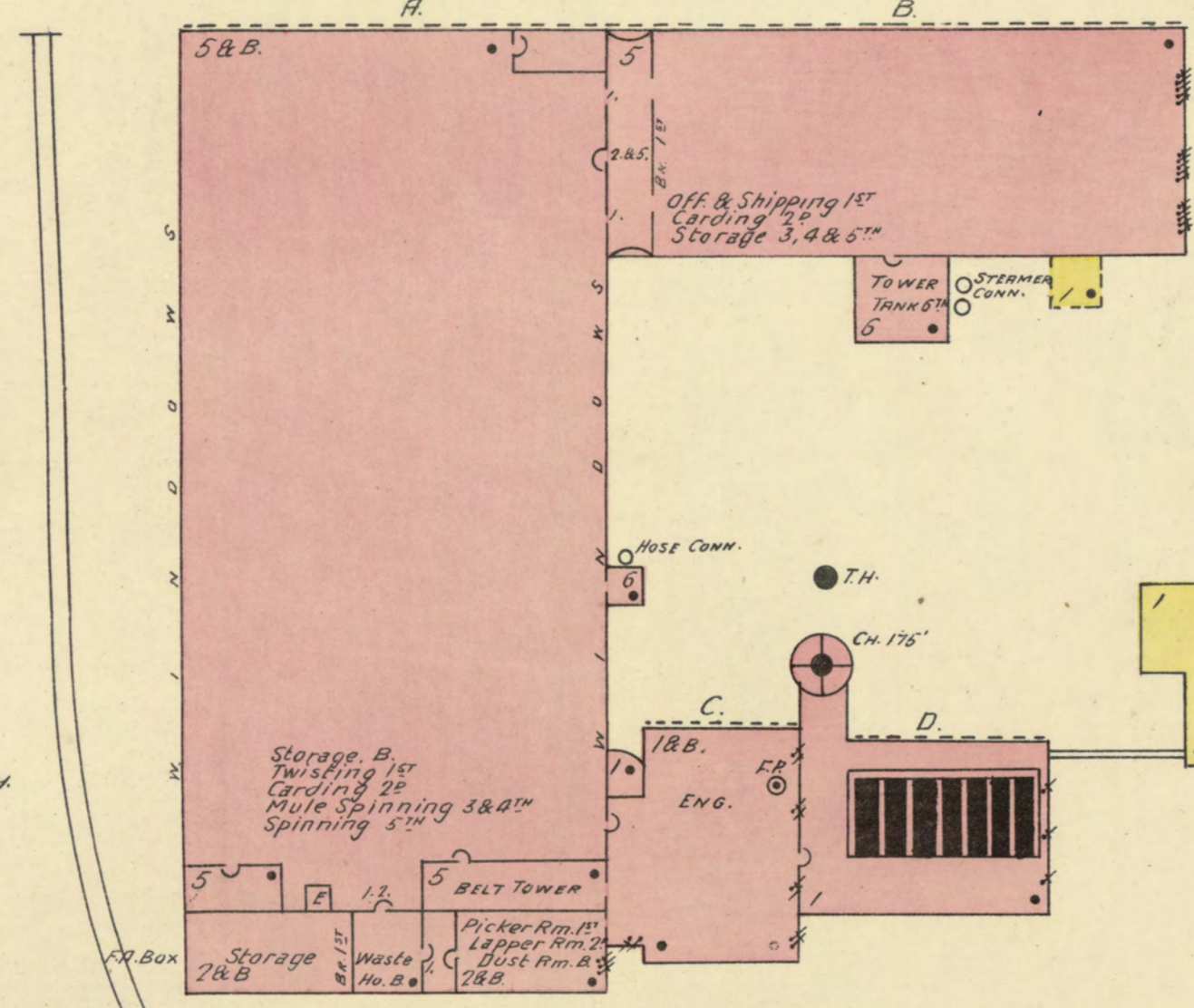
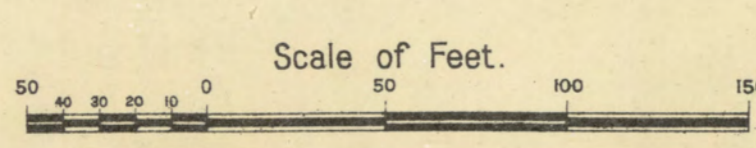
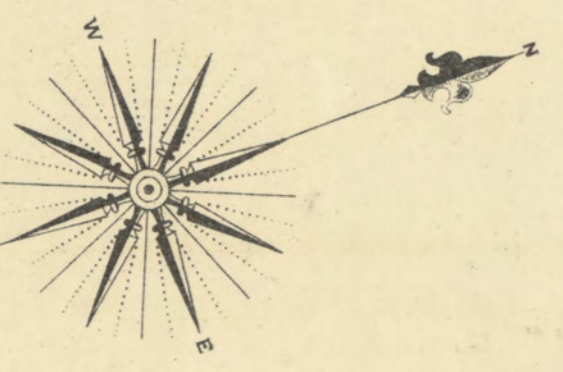
FALL RIVER BOBBIN & SHUTTLE CO.  
NIGHT WATCHMAN & CLOCK, POWER & HERT, STERN, FUEL, WASTE, LIGHT, ELEC, GRINNELL AUT SPRINKLERS THROUGHOUT, & ON APPEX OF R.R. OF DRY HO. CITY WATER 2 HYS, WITH 300' 2 1/2" HOSE, 50' A HOSE IN ENG RM. BALS. & SUCNETS ALL FLOORS.

D.H. & W.C. CORNELL  
NIGHT WATCHMAN & CLOCK,  
LIGHTS; K. OIL, 300' 2 1/2" HOSE.

A. J. DAVIS & BROS.  
NIGHT WATCHMAN & CLOCK, HEAT & POWER,  
STERN, LIGHTS, OIL, STERN, CR  
HOSE CART WITH 650' 2 1/2" HOSE.

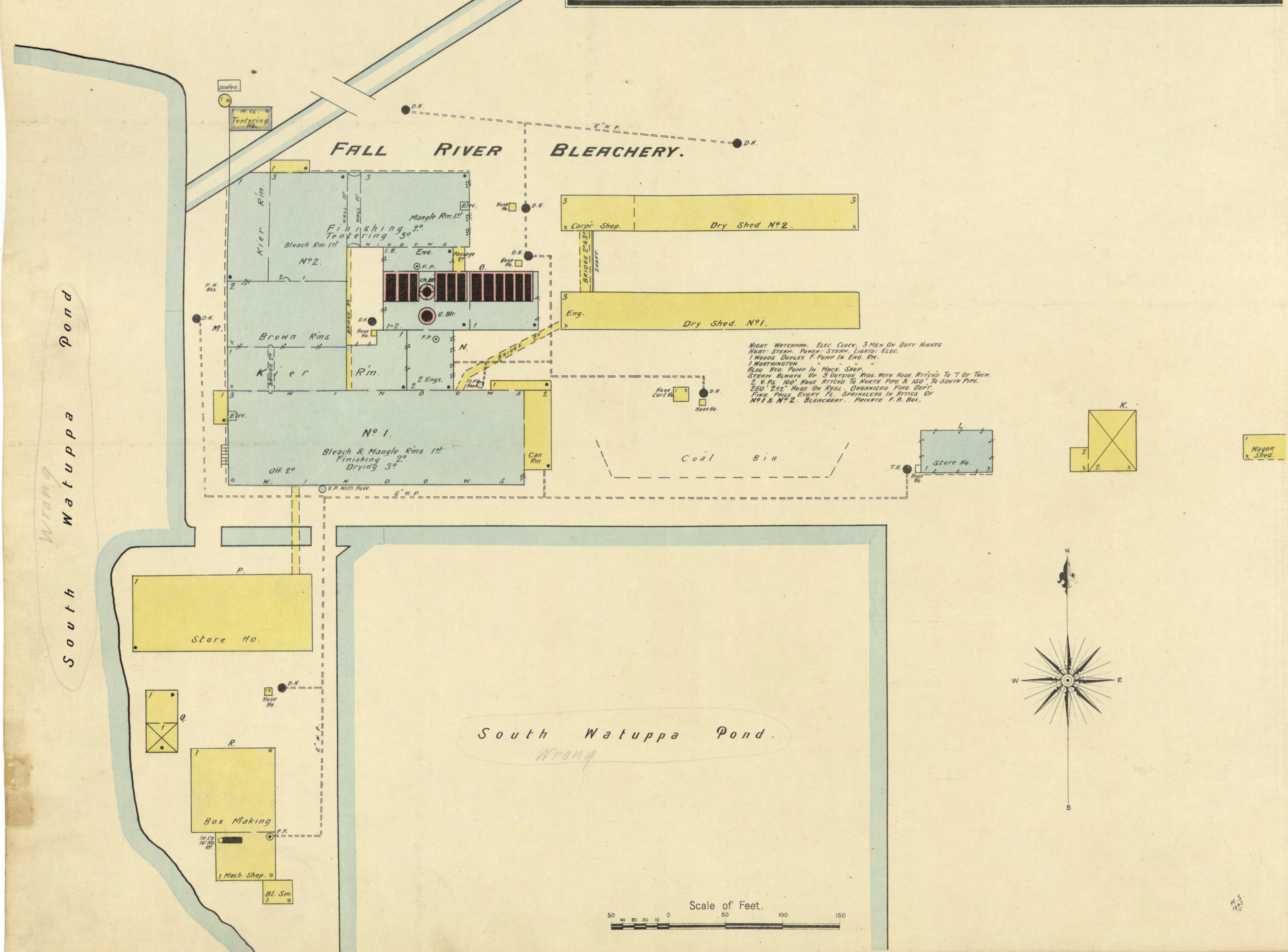
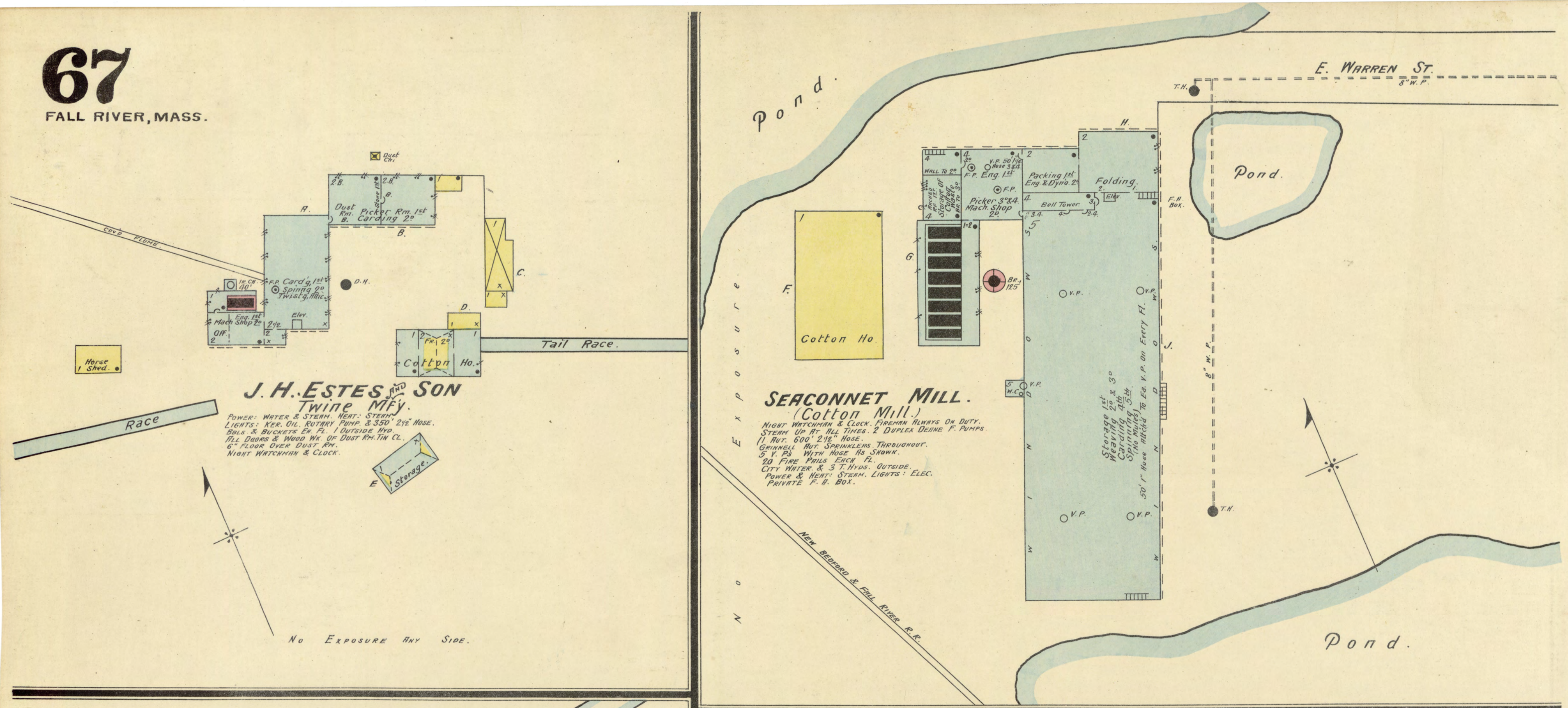
HARGRAVES MFG. CO.  
MILL NO. 2.  
MUTUAL RISK.  
NIGHT WATCHMAN & CLOCK, GRINNELL AUT. SPRINKLERS THROUGHOUT, DENNE FIRE PUMP, HYDS. AS SHOWN, 1500' 2 1/2" HOSE, FIRE PAILS THROUGHOUT, HEAT & POWER, STERN, LIGHTS; ELEC.

BEING BUILT  
TO BE COTTON MILL



Quequechan River

NEW BEDFORD & FALL RIVER R.R.



GLOBE YARN MILLS.  
(Mutual Risk)

68  
FALL RIVER, MASS.

GLOBE YARN MILLS.  
Cotton W. Ho.  
(Mutual Risk)

Pond.

ASHWORTH BROS.  
Machine Shop  
NOT YET IN FULL OPERATION

J. W. WINWARD'S  
SOAP FAC.  
HEAT - STEAM - FUEL: COAL - NO LIGHTS  
NO FIRE ALARMS.

DUBOIS  
LITHOGRAPHING CO.  
(Not in Operation)

J. J. SEXTON.

BREWERY.


WYOMING YARN MILLS.  
MFG TWINE & BATS.

HEAT MATCHMAN & CLUCK - PERFORATED PAPER THRU 8" LOG  
3 OUTSIDE FALVES - FILES & JENKS ROTARY PUMP SHUNNERS  
SUPPLIED BY POND 100' FALL - 3 OUTSIDE HO'S & 3" IN  
SOUTH END - 100' FALL - 1" HOSE & HOSE CHART - FIRE PIPES  
THROU - POWER, WATER & STEAM - HEAT - STEAM  
LIGHTS: HEV. OIL.

Pond.

GLOBE STREET RAILWAY  
CAR HOUSES.

Scale of Feet.



CHACE

KING.

GLOBE MILLS AVE.

STANFORD AV.

LANE.

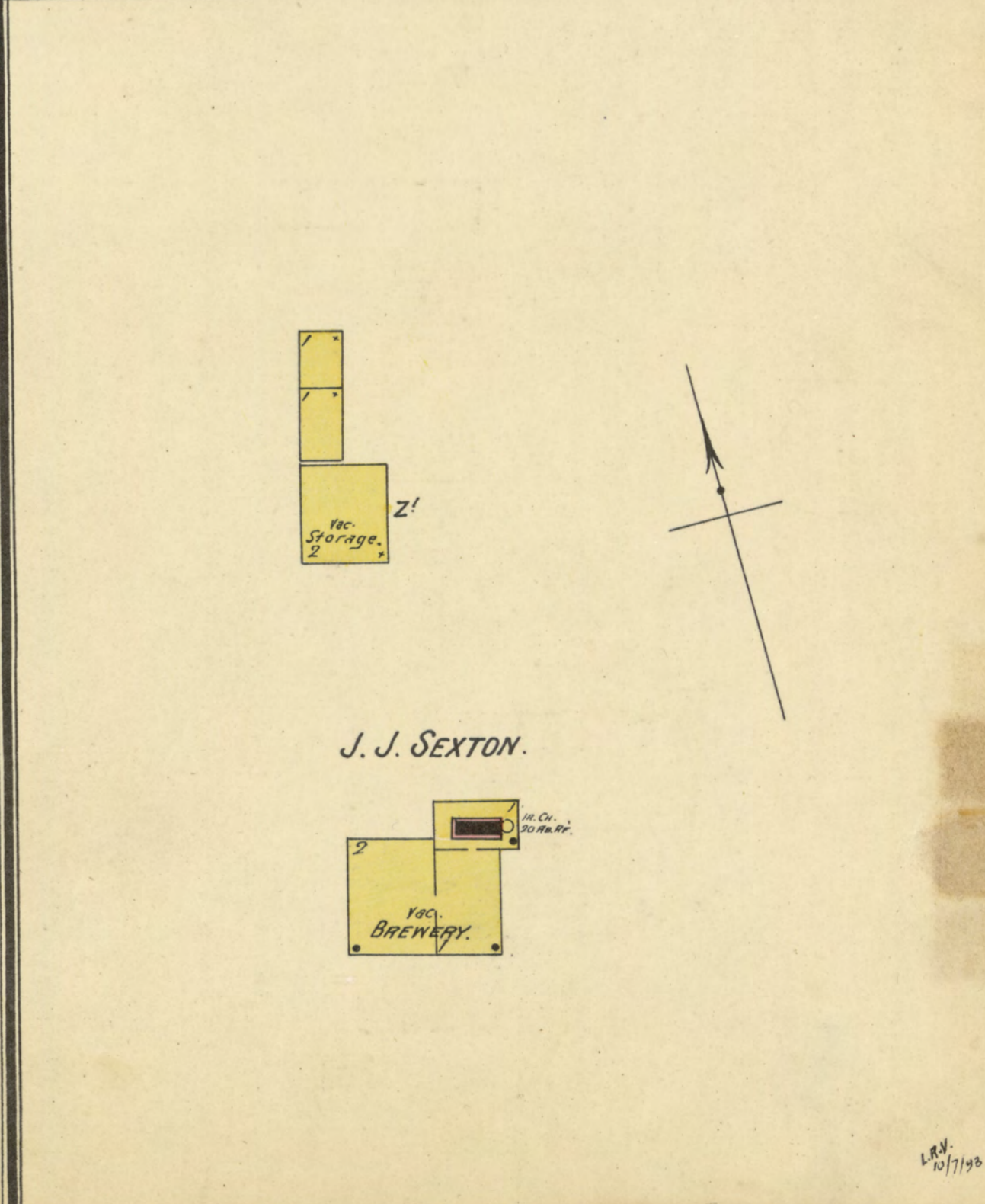
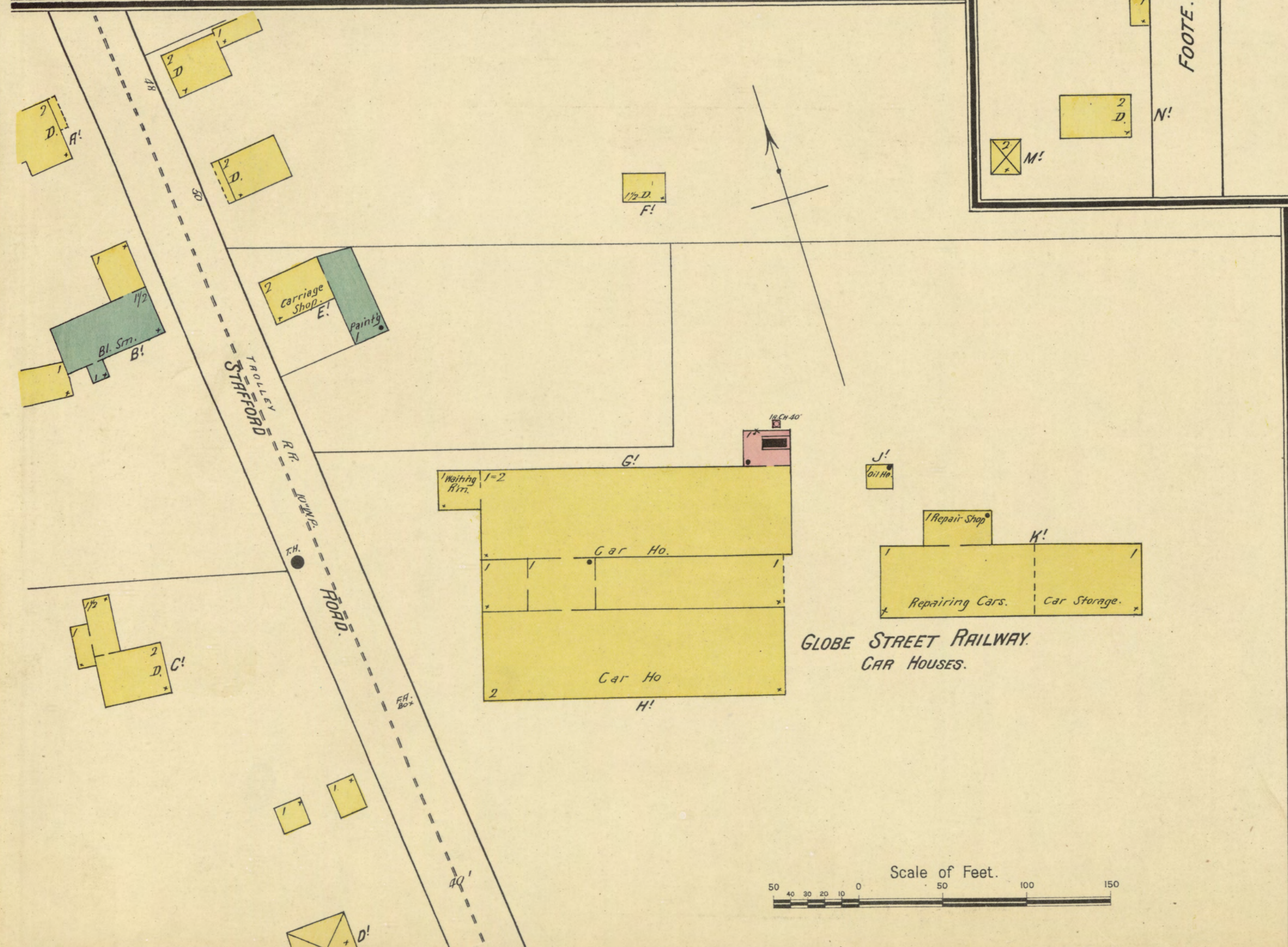
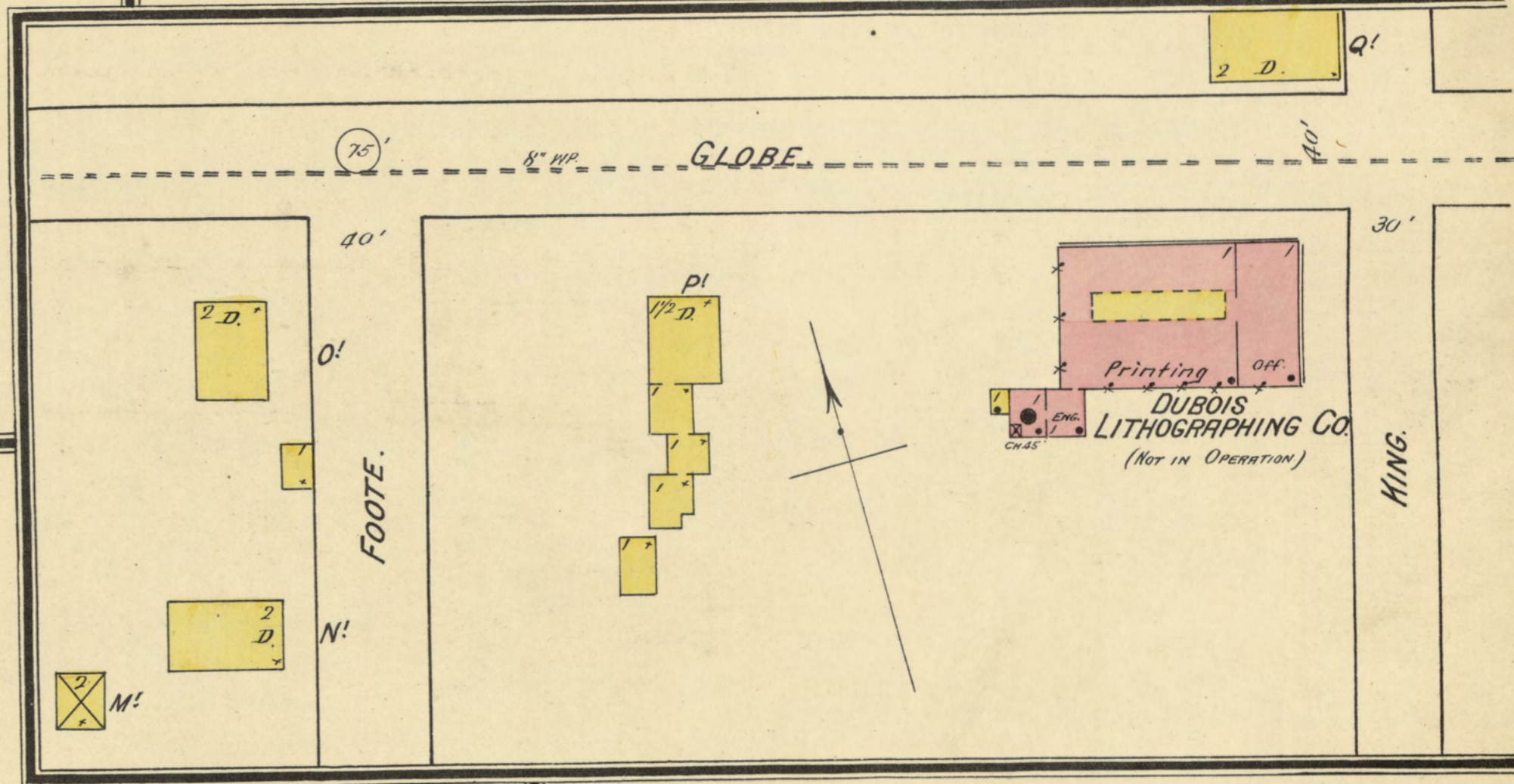
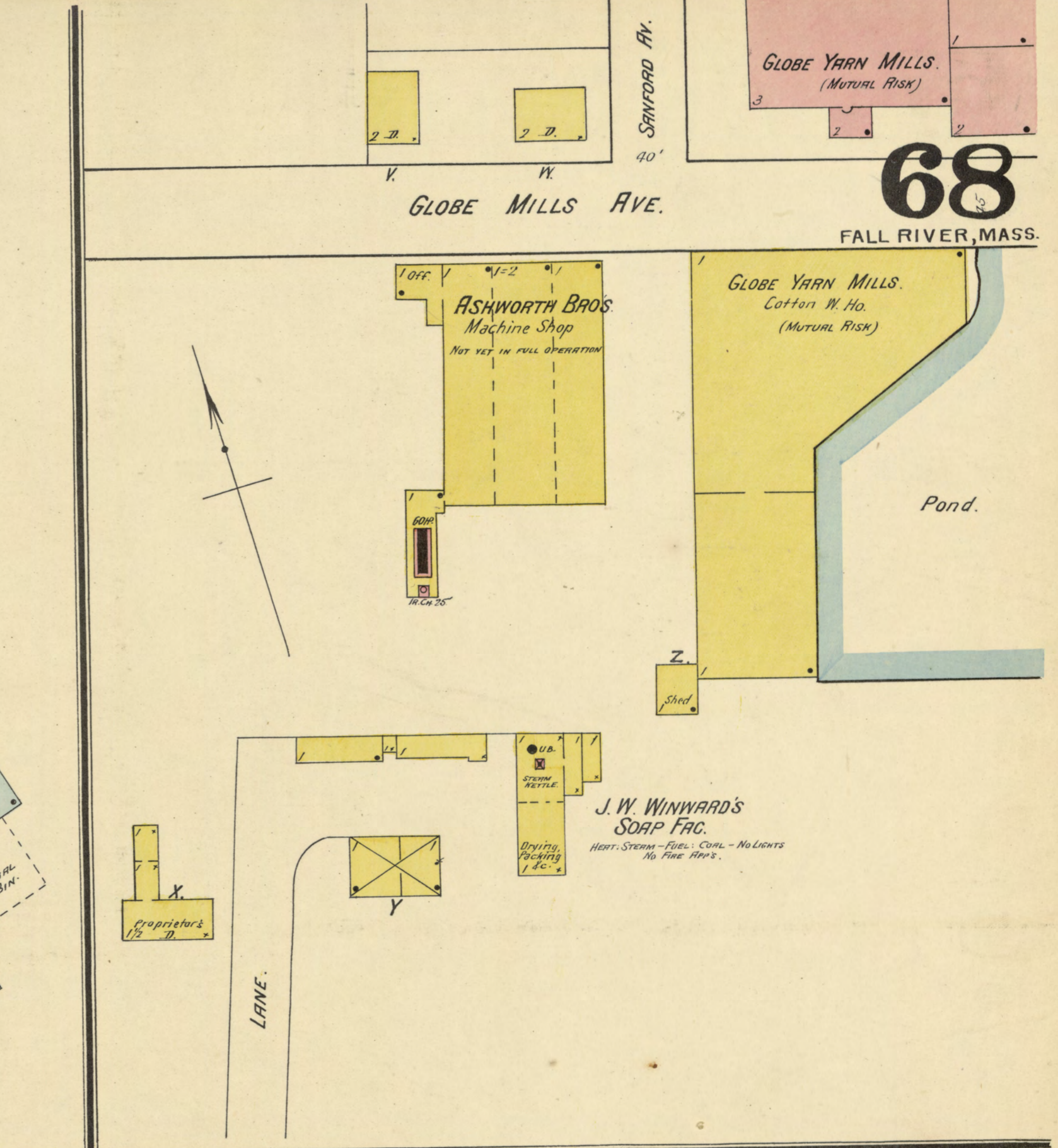
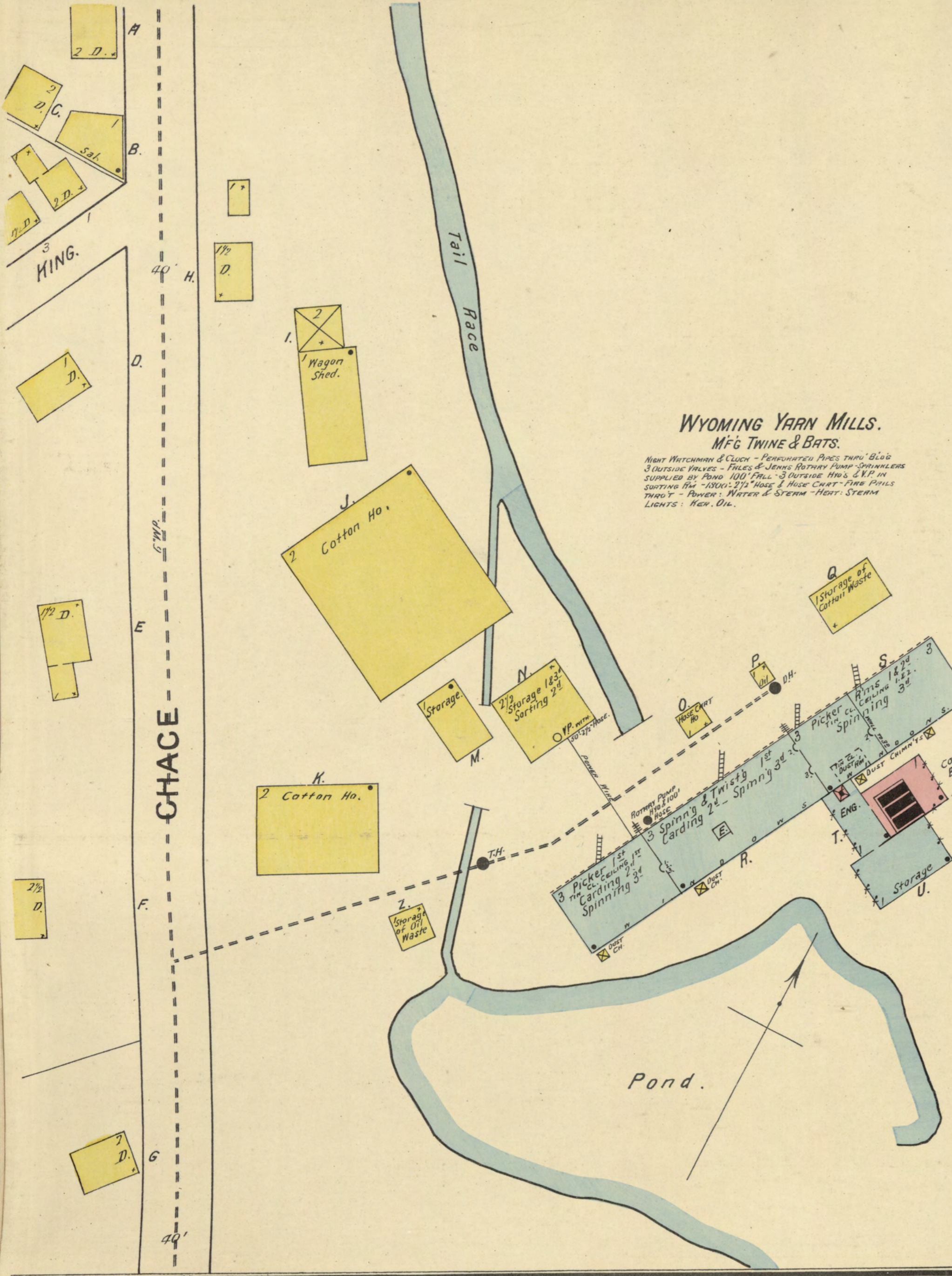
GLOBE

FOOTE.

MING.

TOLLEY  
STANFORD  
RAILWAY

FOOTE



69

FALL RIVER, MASS.

Westport Pond.

WESTPORT MFG CO.

UPPER MILL

MFR COTTON BATTEN, CARPET WARP, TWINE & C.

NIGHT WATCHMAN 4 O'CLOCK. POWER: WATER W/ STEAM. HEAT: STEAM. FUEL: COAL. LIGHTS: 1 KEROSENE. 2 LARGE ROTARY BURNERS. 1 QUAD. HYD. WITH 300' 2 1/2" HOSE ATT'D. 1 DBL. HYD. WITH 200' 2 1/2" HOSE ATT'D. 2 OTHER DBL. HYD'S WITH 250' 1/2" EXTRA. WATER PAILS & BBL'S. AND FIRE EXTINGUISHERS IN ER. RM. NO OILY WASTE USED.

QUAD. HYD. HOSE NO. 300' 2 1/2" HOSE ATT'D.

WESTPORT ROAD.

6 Miles E. of Fall River P.O.

Seaconnet River

River

WM. J. BRIGHTMAN & CO. FISH OIL WORKS. AT TIVERTON, R. I. 5 MILES S. W. OF FALL RIVER.

NO WATCHMAN. FOREMAN & STOREMAN ALWAYS ON PREMISES. HEAT: STEAM. LIGHTS: BOX LANTERNS IN FAC. 3 STEAM PUMPS & SPRINGS ON MILLSIDE GIVING 25 LBS PRESS. PER SQ. IN. AT FAC. PIPES ALL THROUGH FAC. 2 HYD'S ON WHARF ABOUT 300' HOSE (1 1/2" & 2")

ROAD

ROAD

ROAD

Creek

WESTPORT MFG CO. LOWER MILL. MFR COTTON BATTEN, CARPET WARP, TWINE & C.

NO WATCHMAN. FOREMAN GOES THROUGH MILL ONE HOUR AFTER CLOSING. POWER: WATER (STEAM ABOUT 2 MONTHS HEAT: FURNACES IN BARS (IN BRICKS) 3 DBL. HYD'S WITH 300' 2 1/2" HOSE ATT'D TO EACH. ONE ROTARY P. WATER BBL'S & PAILS. CHAMPION FIRE EXTINGUISHERS IN ER. RM. LIGHTS: KER. OIL. NO OILY WASTE USED.

6 1/2 Miles E. of Fall River P.O.

Taunton River

ST VINCENT ORPHAN ASYLUM

FOUNDATION FOR NEW ASYLUM. TO BE 3 STO. BLDG.

BRIDGE

Pond

Pond

Scale of Feet.

50 40 30 20 10 0 50 100 150

J.B.T. July 7

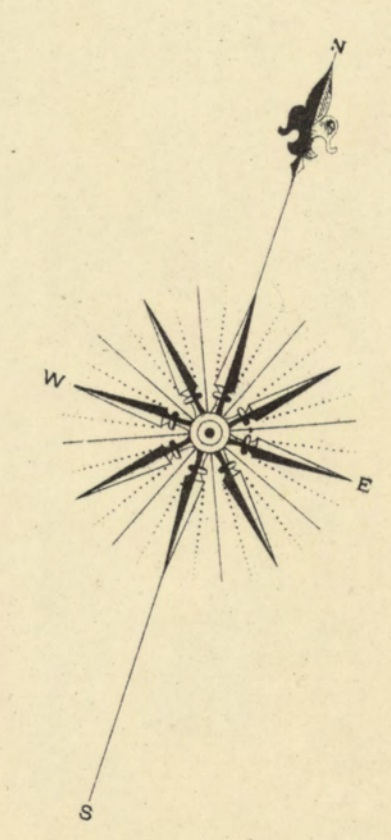


Situated at PORTSMOUTH, R.I.  
P.O. Address TIVERTON, R.I.  
5 Miles S. of FALL RIVER.

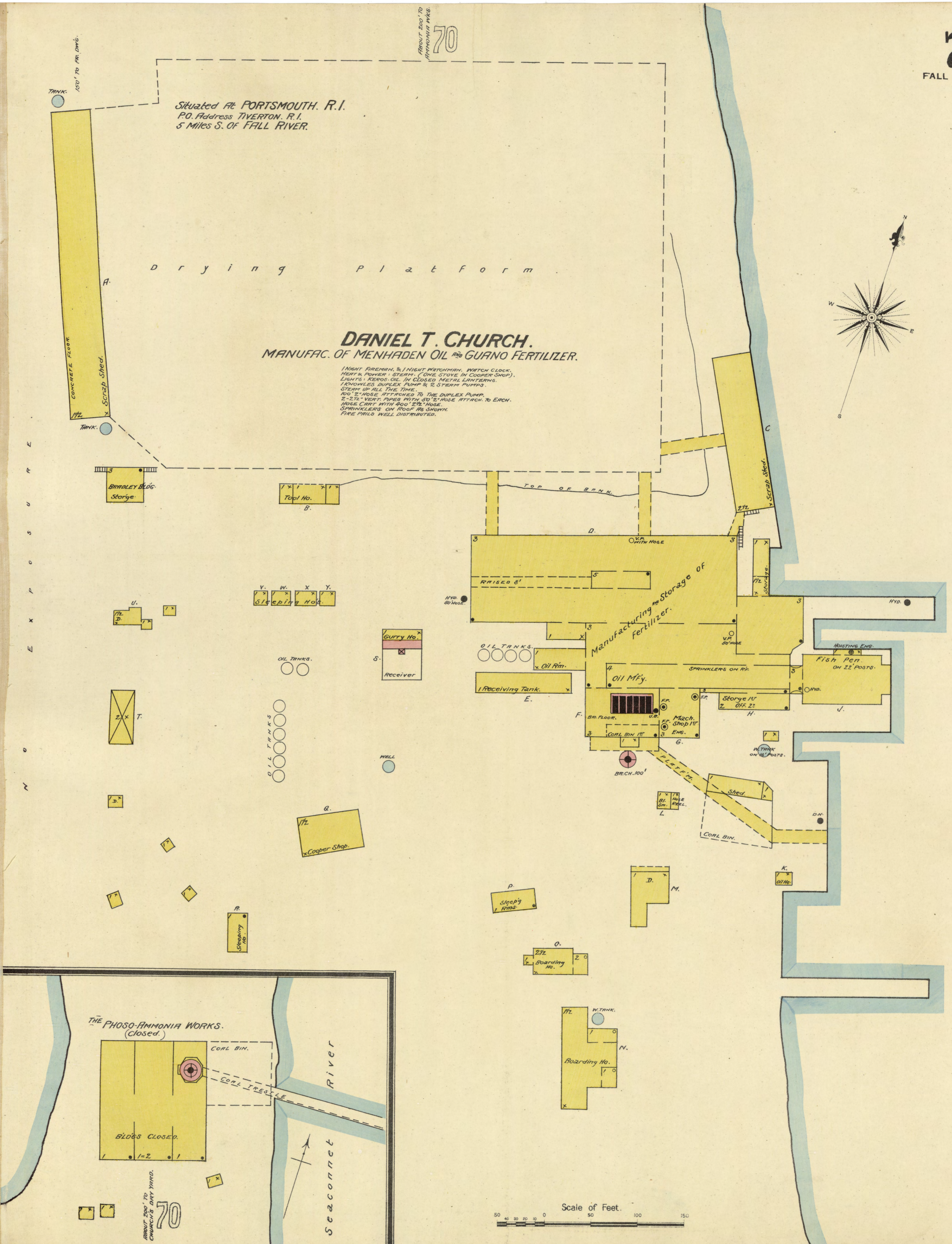
D r y i n g  
P l a t f o r m

### DANIEL T. CHURCH. MANUFAC. OF MENHADEN OIL AND GUANO FERTILIZER.

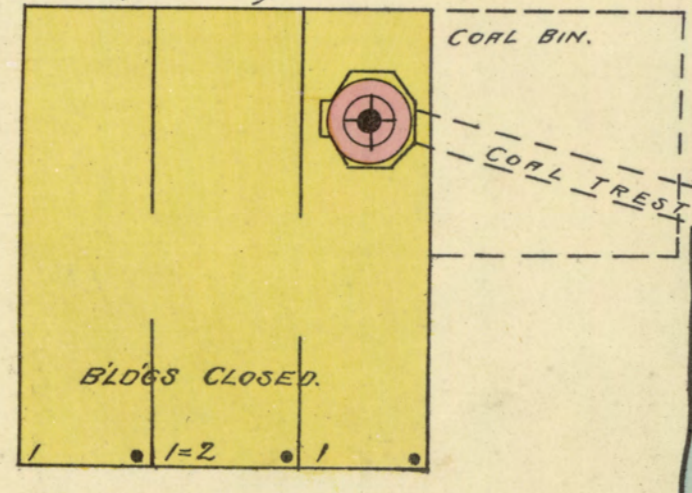
1 NIGHT FIREMAN, & 1 NIGHT WATCHMAN. WATCH CLOCK.  
HEAT & POWER: STEAM. (ONE STOVE IN COOPER SHOP).  
LIGHTS: KEROSENE OIL IN CLOSED METAL LANTERNS.  
1 KNOWLES DUPLEX PUMP & 2 STEAM PUMPS.  
STEAM UP ALL THE TIME.  
100' 2" HOSE ATTACHED TO THE DUPLEX PUMP.  
2-2 1/2" VERT. PIPES WITH 50' 2" HOSE ATTACH. TO EACH.  
HOSE CART WITH 400' 2 1/2" HOSE.  
SPRINKLERS ON ROOF AS SHOWN.  
FIRE PILE WELL DISTRIBUTED.



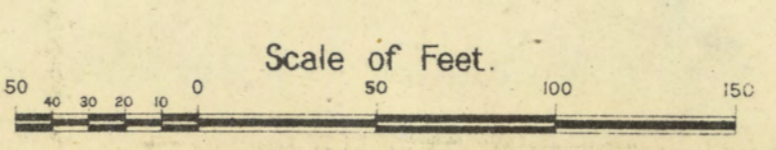
S e a c o n n e t  
R i v e r



THE PHOSO-AMMONIA WORKS.  
(closed.)



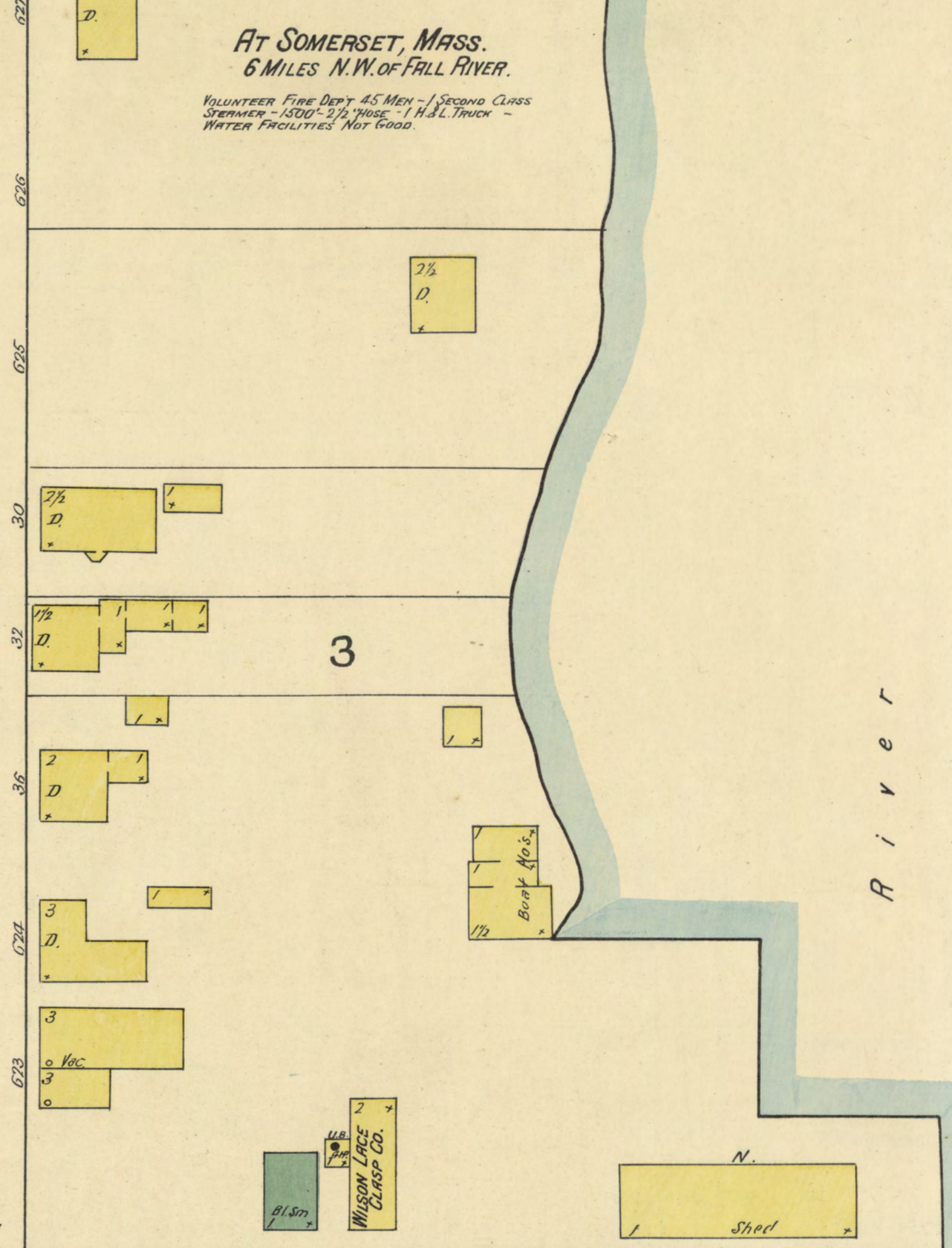
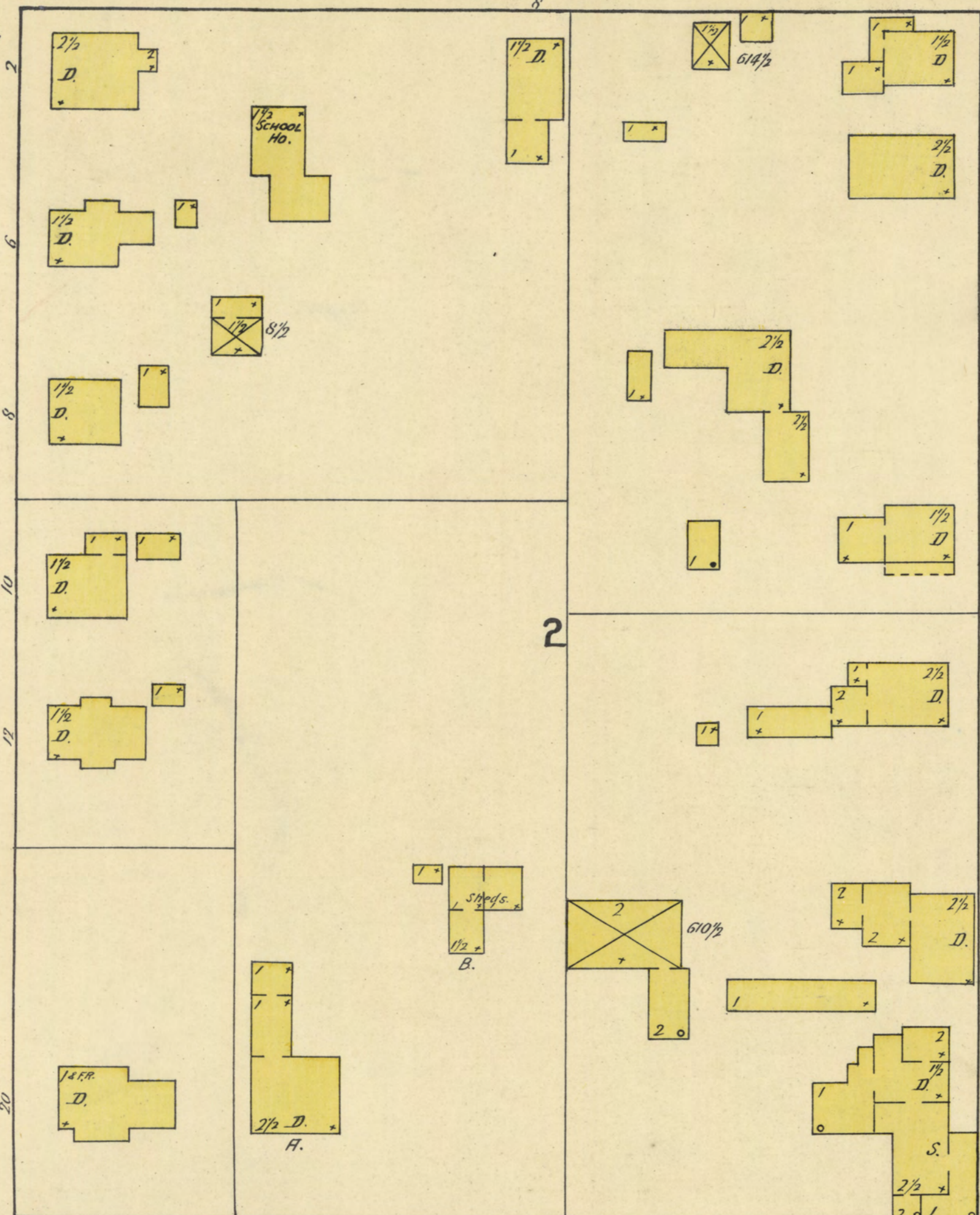
ABOUT 200' TO  
CHURCH'S DRY YARD.  
70



**AVON**

AT SOMERSET, MASS.  
6 MILES N.W. OF FALL RIVER.

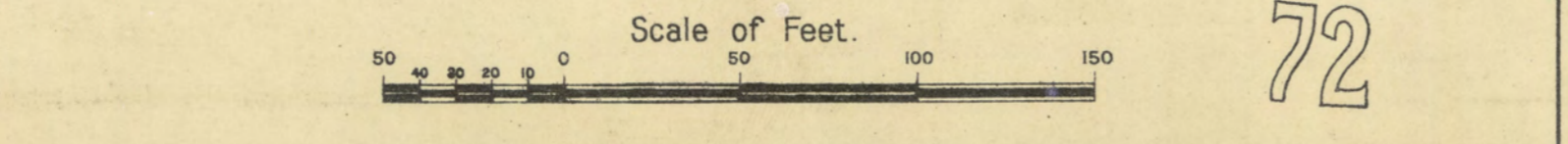

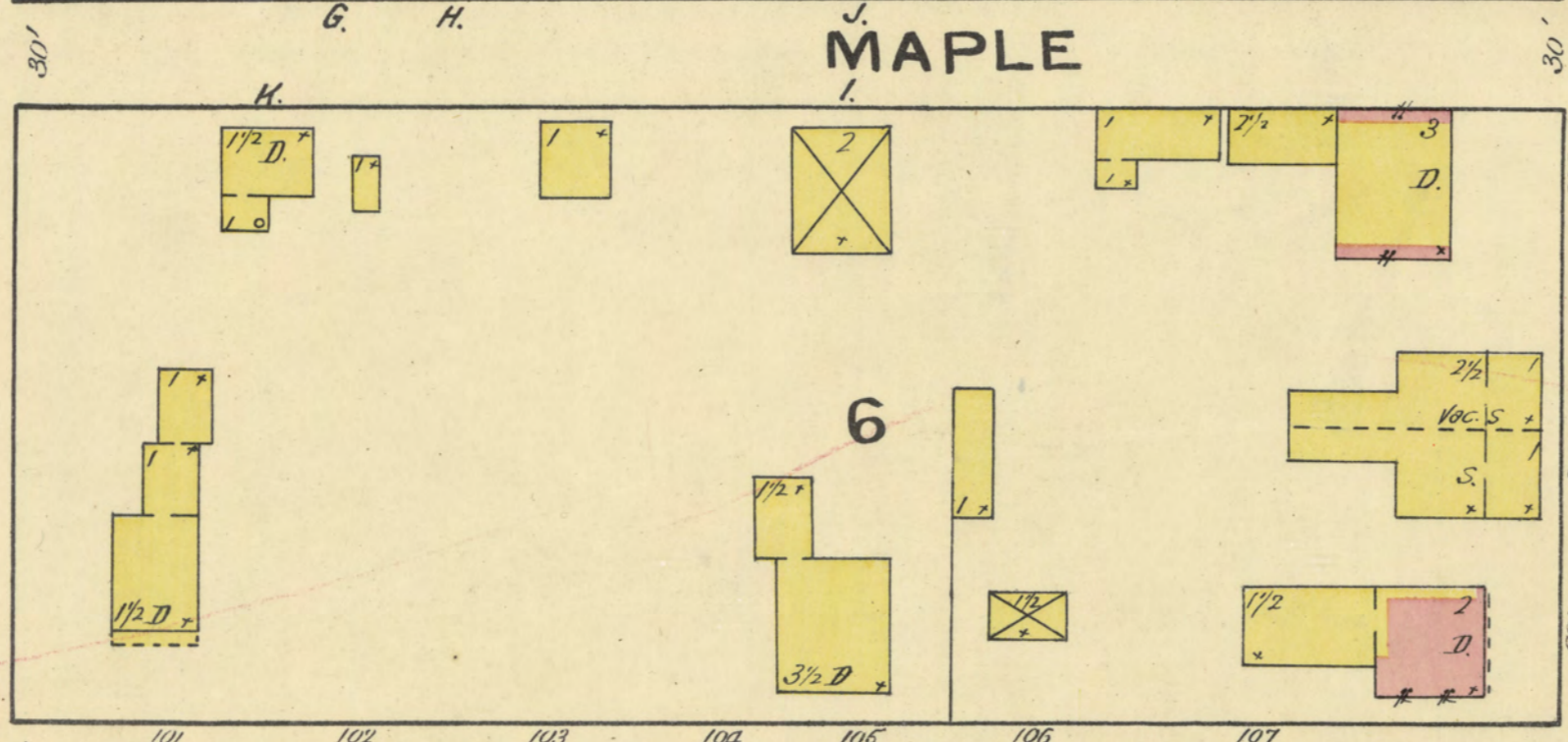
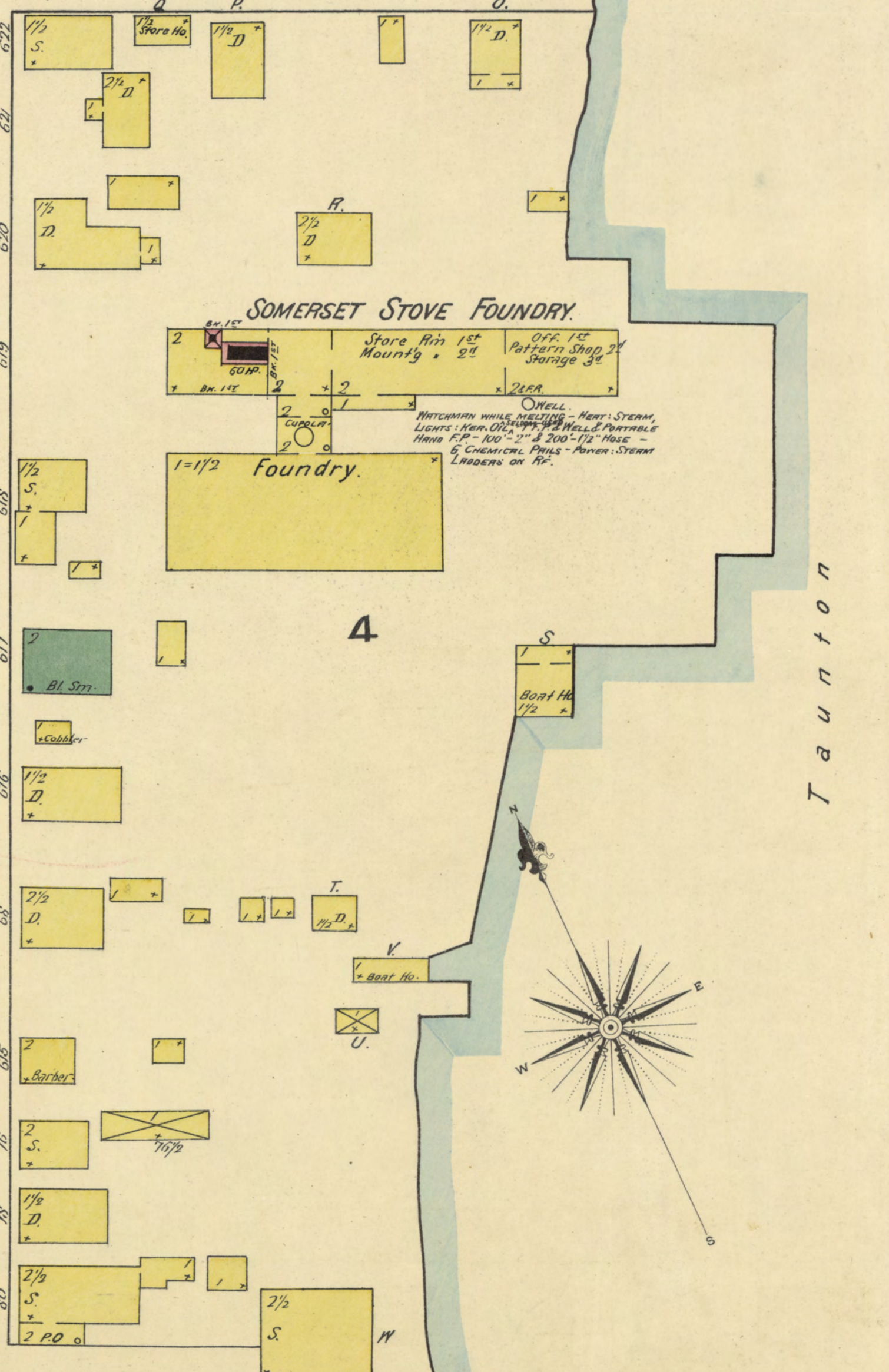
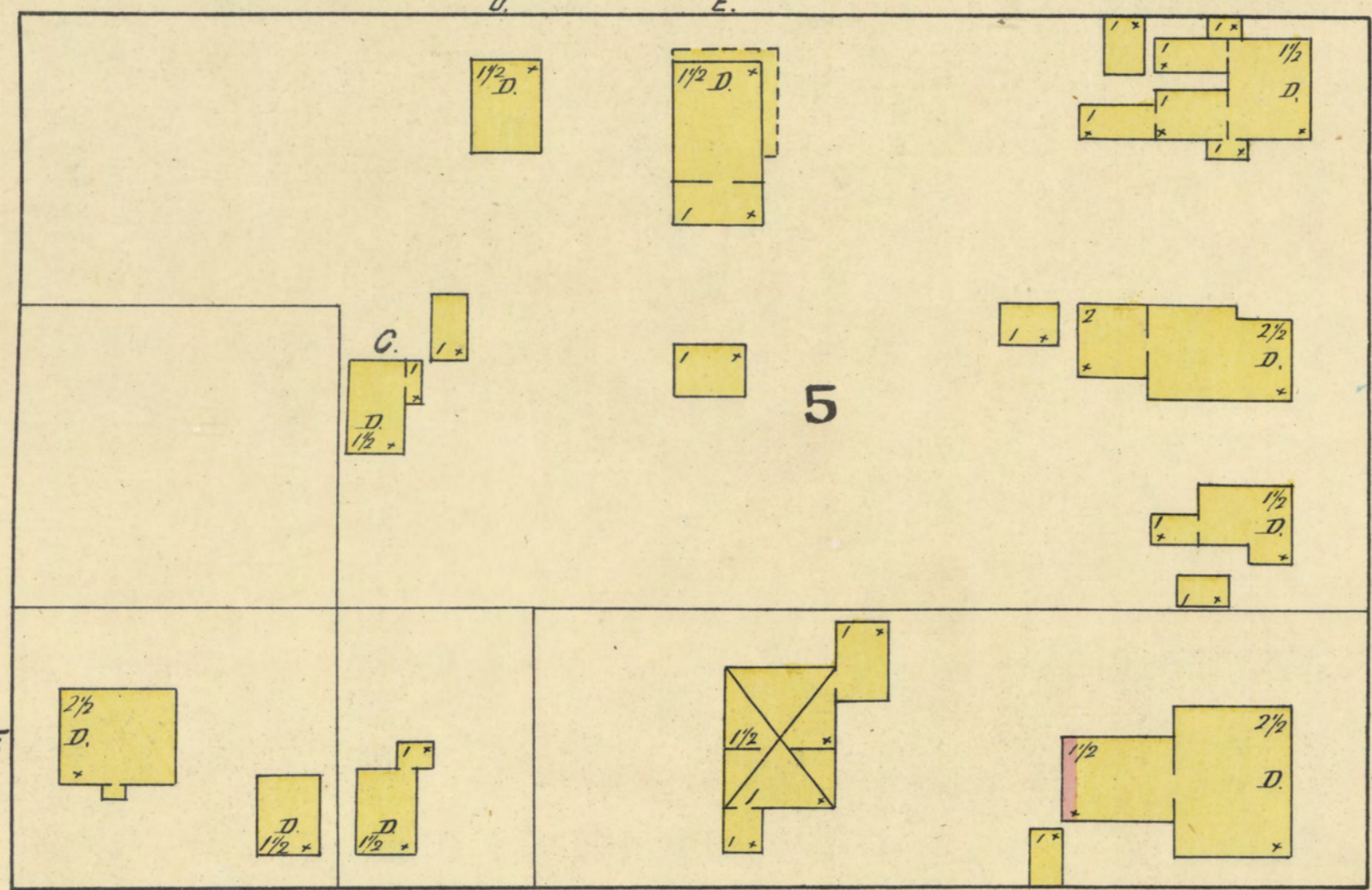
VOLUNTEER FIRE DEPT. 45 MEN - 1 SECOND CLASS  
STEAMER - 1300' - 2 1/2" HOSE - 1 H.A.L. TRUCK -  
WATER FACILITIES NOT GOOD.



**HIGH**

**BAY**

**MAIN**



**7**  
BAPTIST CHURCH  
35' TO EAVES

River

Taunton



7

CHURCH

HIGH

MAIN

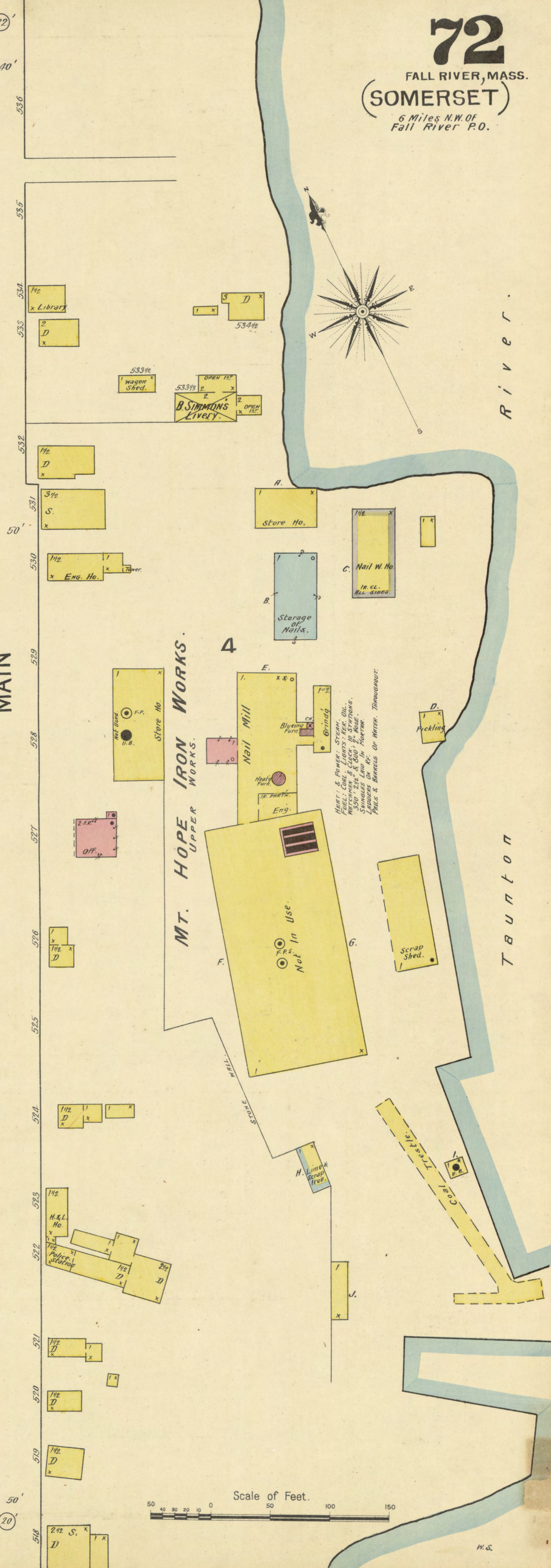
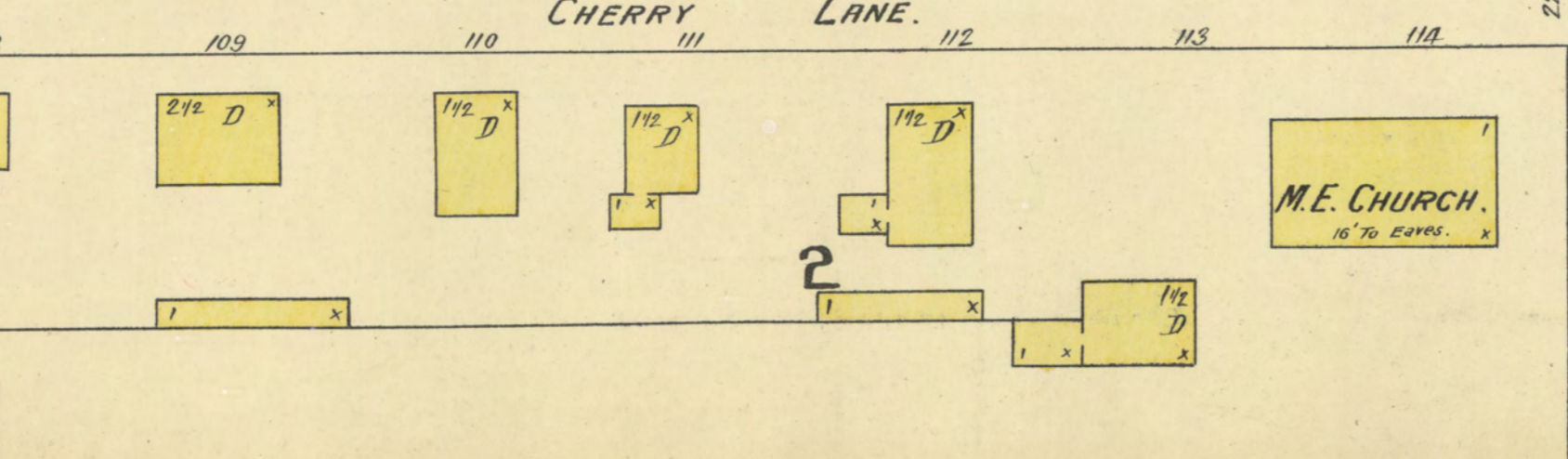
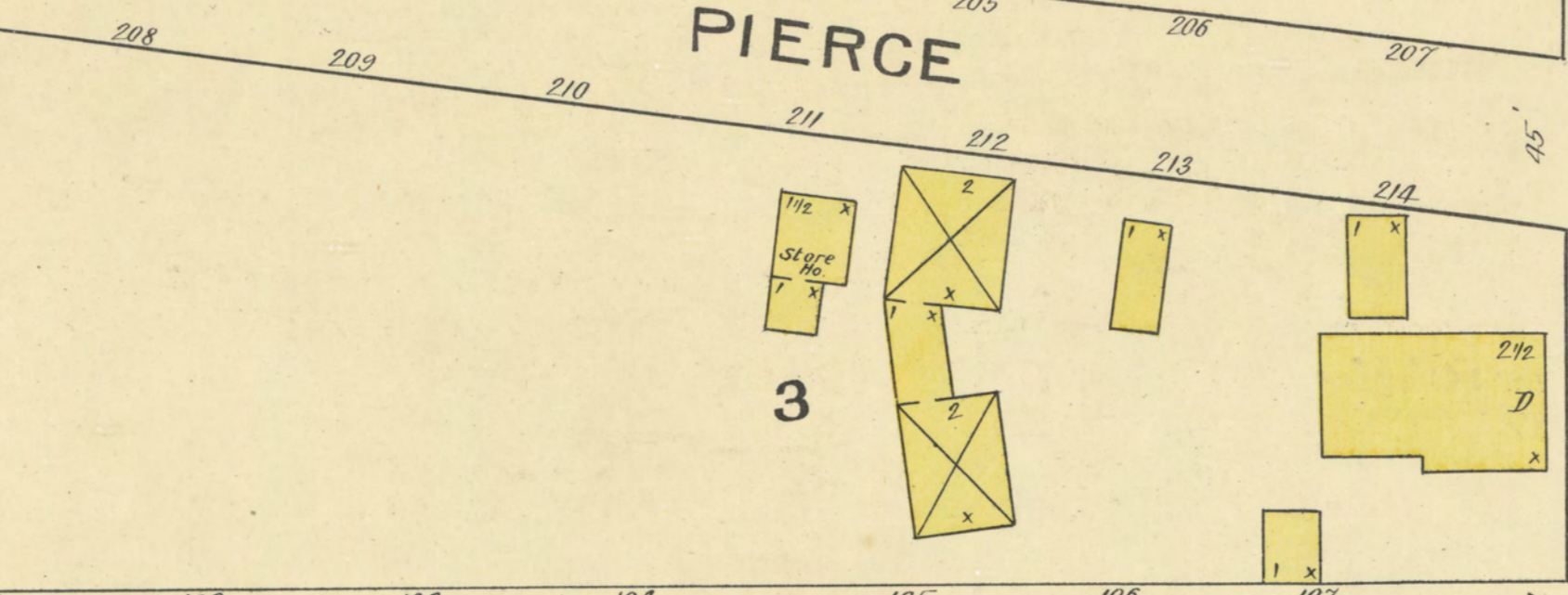
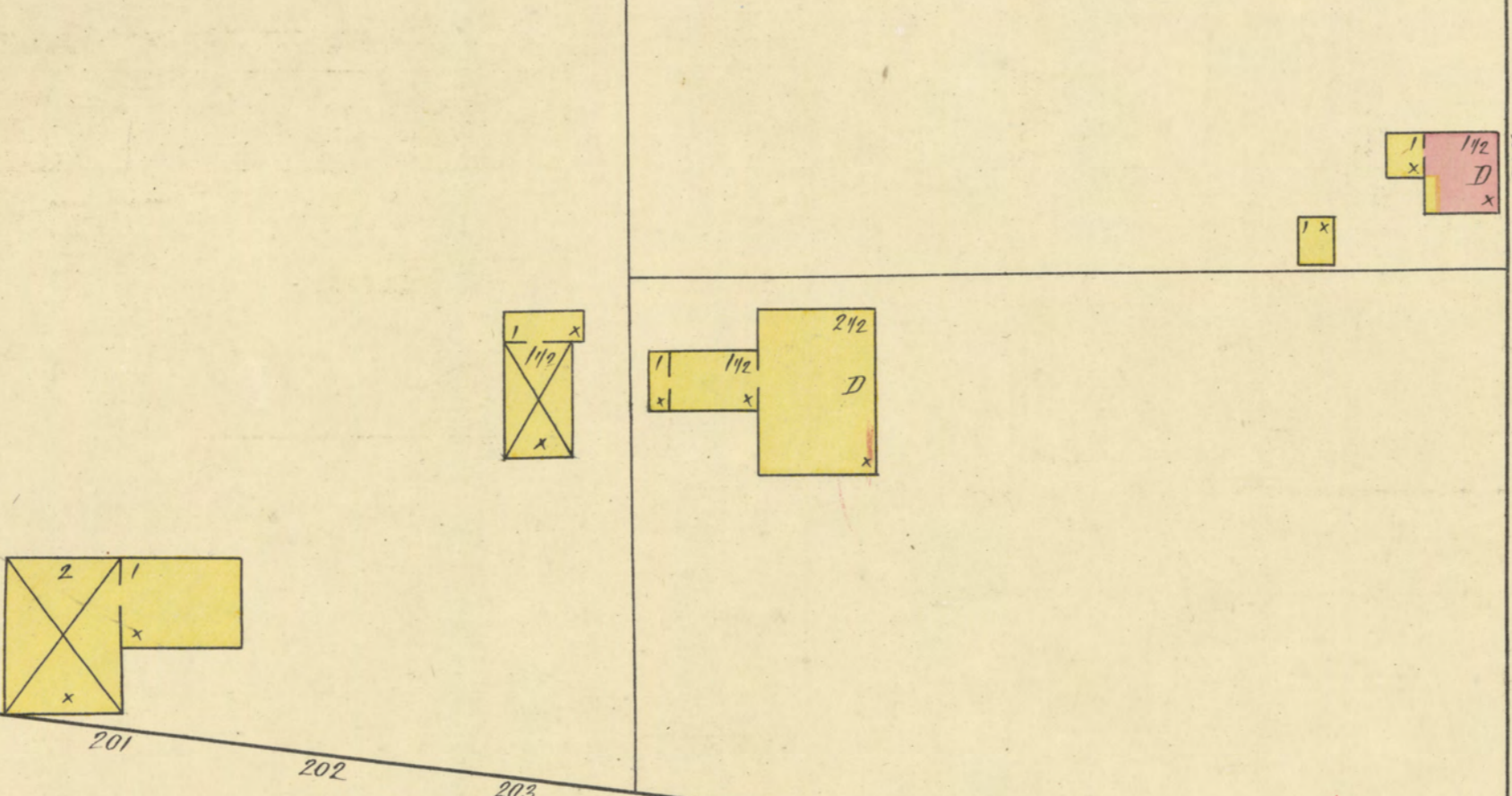
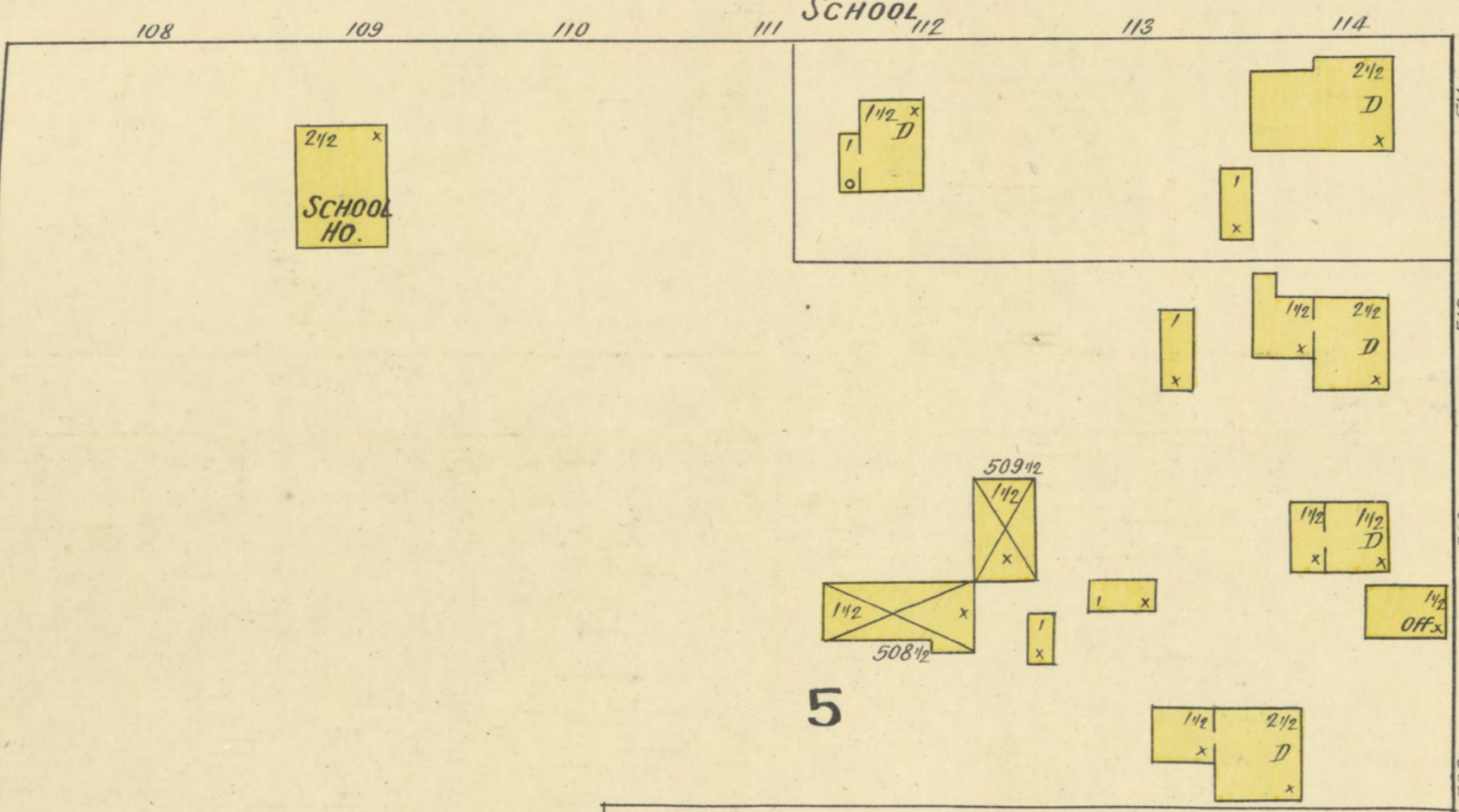
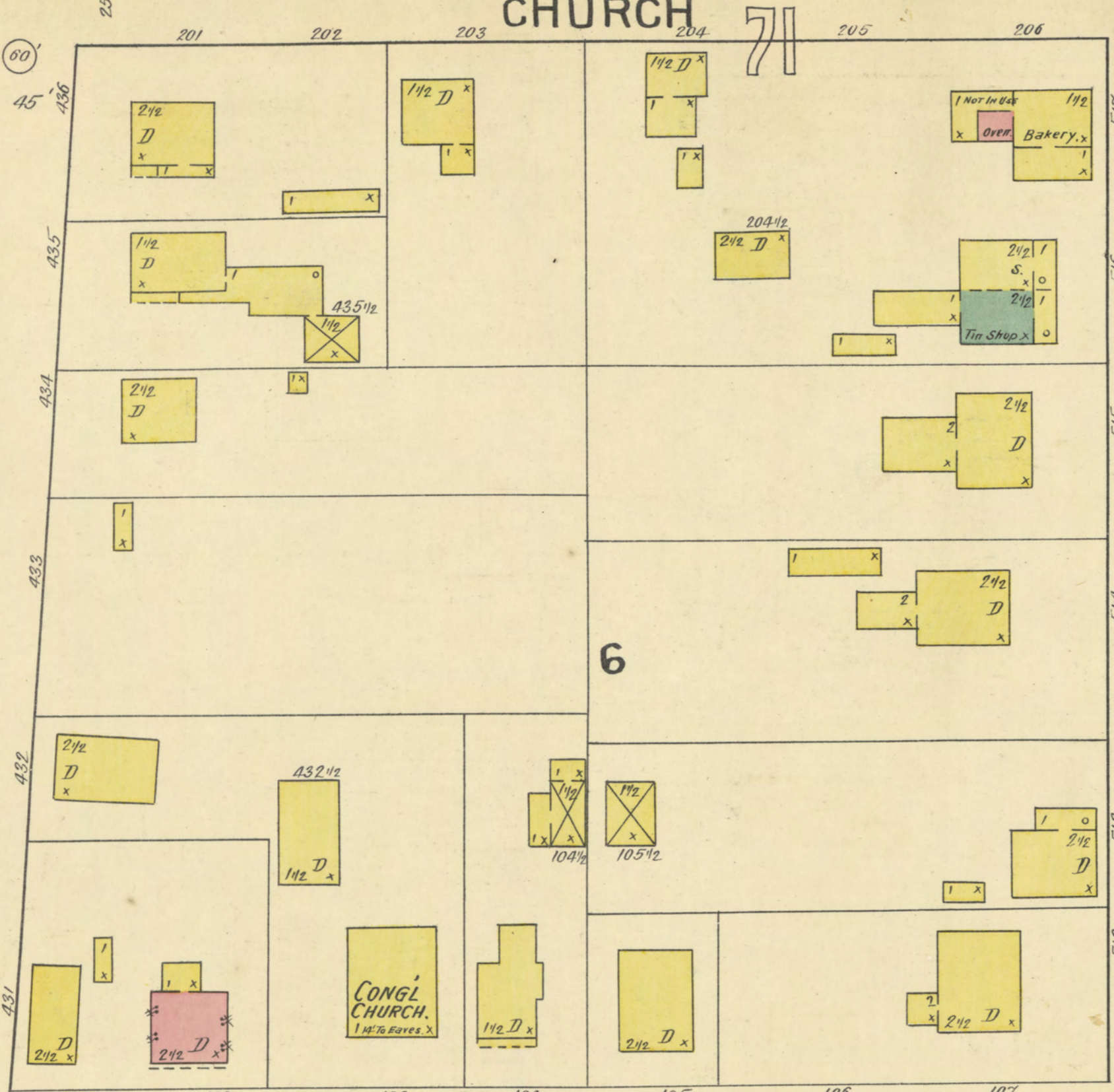
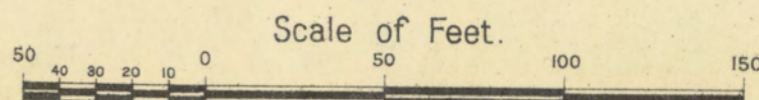
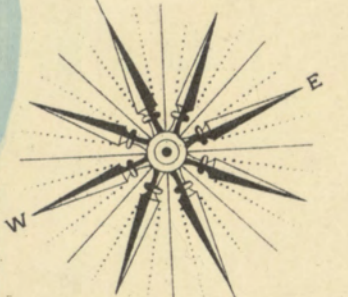
PIERCE

CHERRY LANE

MT. HOPE IRON WORKS.  
UPPER WORKS.

River

Taunton



HEAT & POWER: STEAM.  
FUEL: COAL. LIGHTS: AC.  
ELEVATORS: 2. 24' & 60' RISE.  
SUNSHADE LAMP IN FACTORY.  
PHYS. & BARRICKS OF WATER THROUGHOUT.

Coal  
Trestle

H. Lime & Scrap  
Truck

W. M. S. STAIRS

Store Ho.

Store Ho.

534 1/2

533 1/2

532 1/2

531 1/2

530

529

528

527

526

525

524

523

522

521

520

519

518

517

516

515

514

513

512

45

436

435 1/2

434

433 1/2

432

431 1/2

431

430

429

428

427

426

425

424

423

422

421

420

419

55

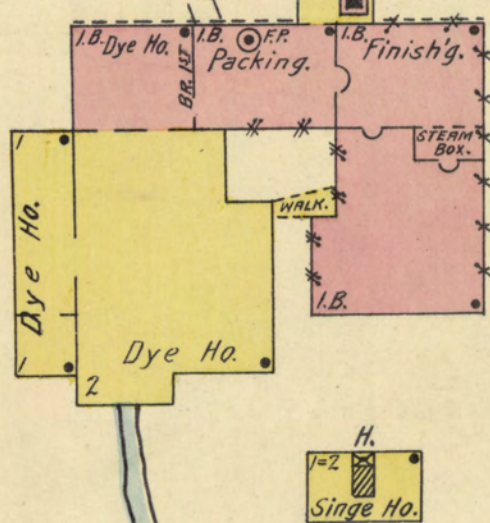
401

400

M.C.

Pond.

DRIVEWAY.

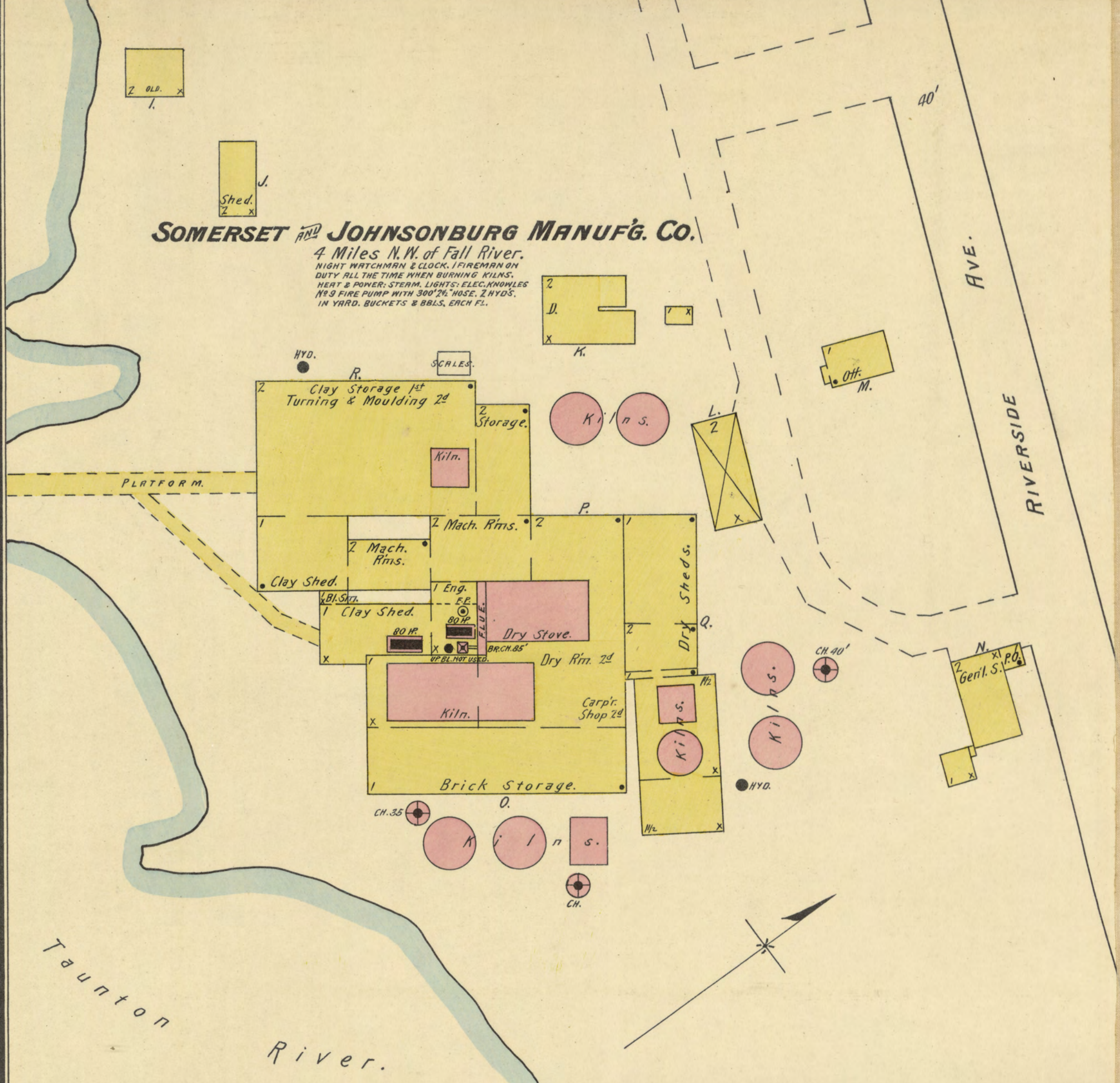


**SWANSEA BLEACH AND DYE WKS.**

5 1/2 Miles N.W. of Fall River.  
HEAT: STEAM, POWER: WATER & STEAM, LIGHTS: KEROSENE OIL, HOSE: 2" TRIPLE WOODS, 500' 2 1/2" HOSE, WATER BBL'S. & BUCKETS, NIGHT & SUNDAY WATCHMAN, NO CLOCK.

**SOMERSET AND JOHNSONBURG MANUF'G. CO.**

4 Miles N.W. of Fall River.  
NIGHT WATCHMAN & CLOCK, FIREMAN ON DUTY ALL THE TIME WHEN BURNING KILNS, HEAT & POWER: STEAM, LIGHTS: ELECTRIC, HOSE: 1 1/2" FIRE PUMP WITH 300' 2 1/2" HOSE, 2 HYD'S. IN YARD, BUCKETS & BBL'S, EACH FL.



Taunton River.

River.

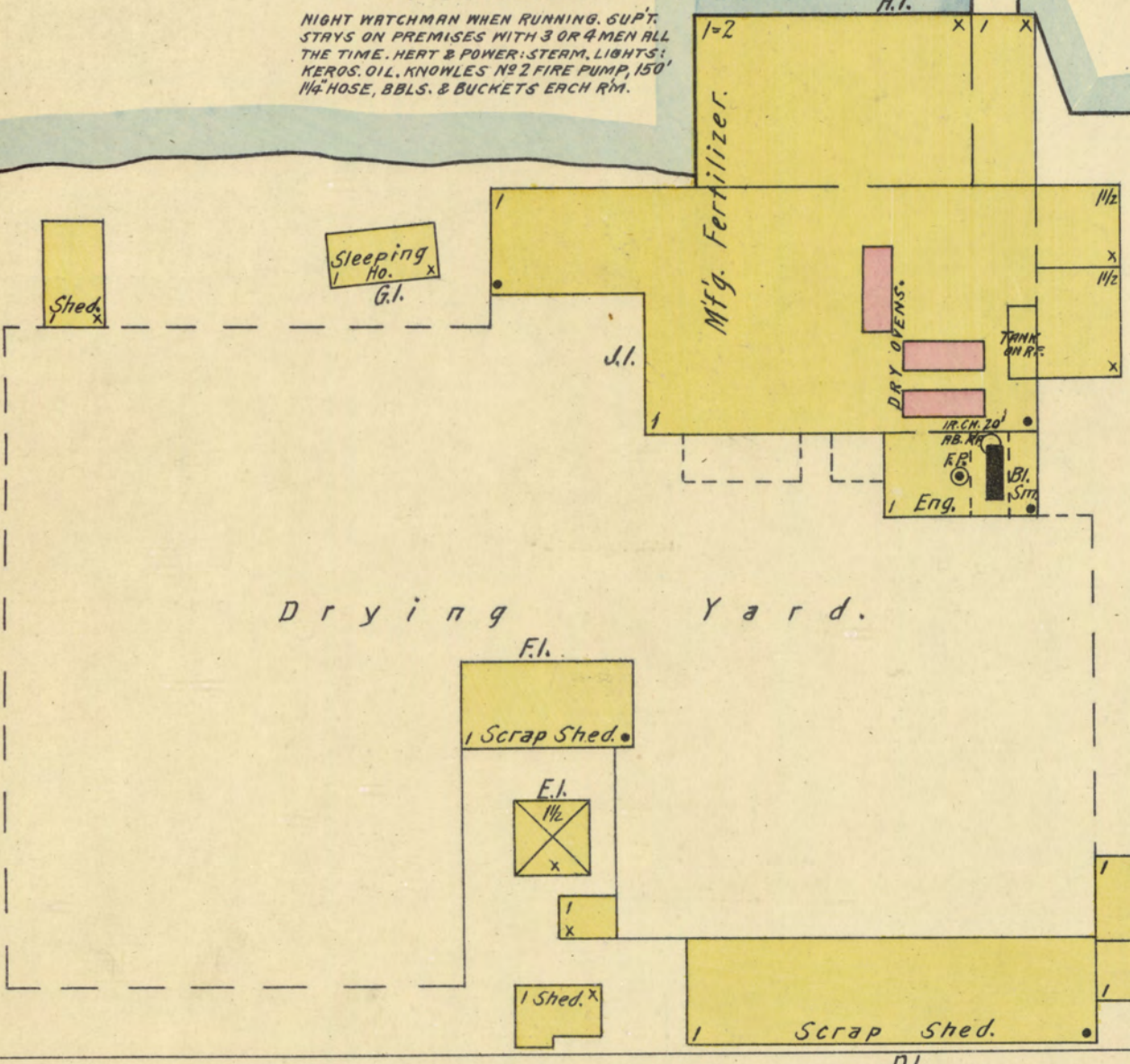
Mount

Hope

Bay.

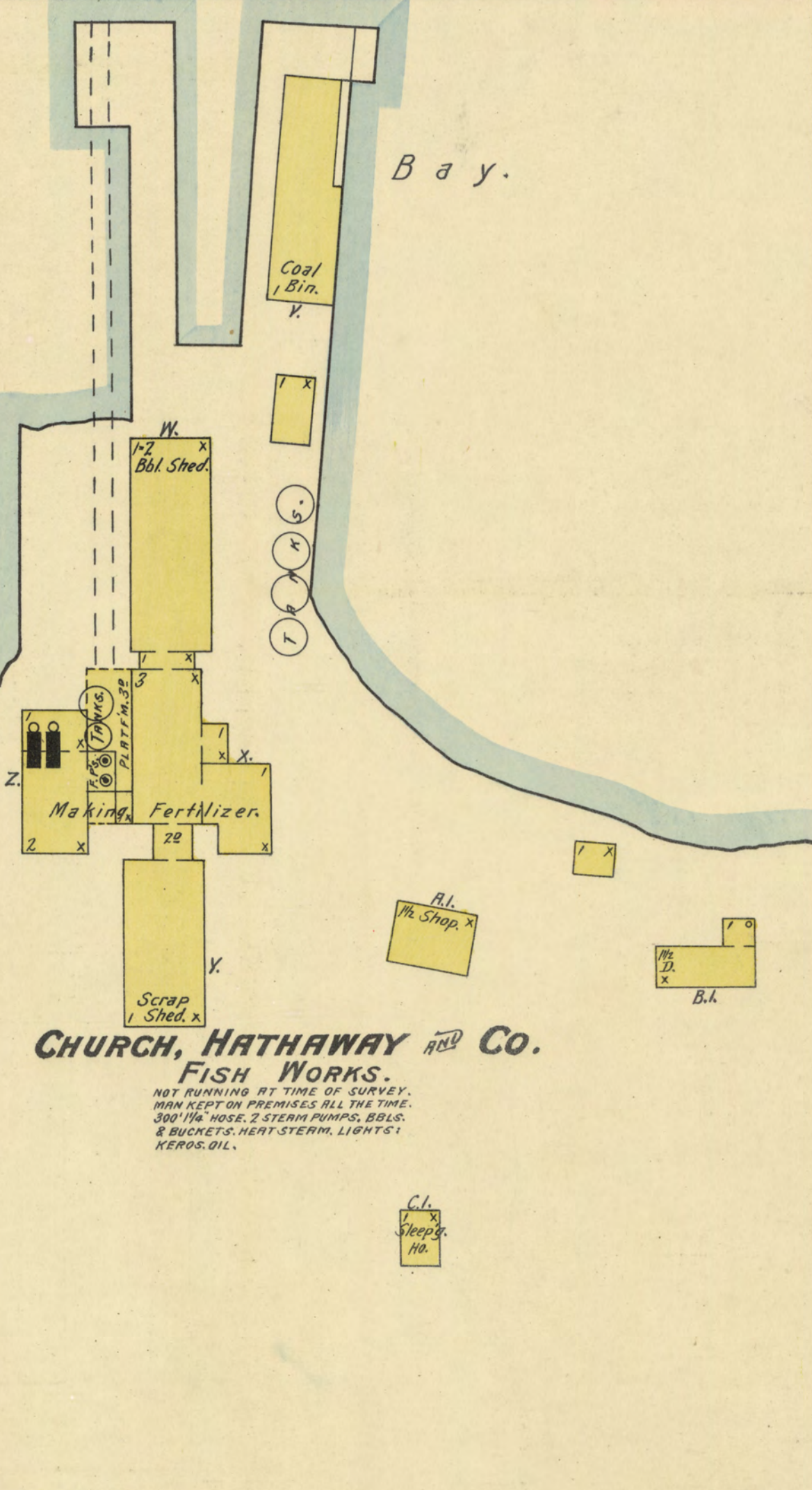
**WM. J. BRIGHTMAN AND CO. FERTILIZER WORKS.**

NIGHT WATCHMAN WHEN RUNNING, CUP'T. STAYS ON PREMISES WITH 3 OR 4 MEN ALL THE TIME, HEAT & POWER: STEAM, LIGHTS: KEROSENE OIL, HOSE: 2" TRIPLE WOODS, 500' 2 1/2" HOSE, WATER BBL'S. & BUCKETS, EACH RM.



**CHURCH, HATHAWAY AND CO. FISH WORKS.**

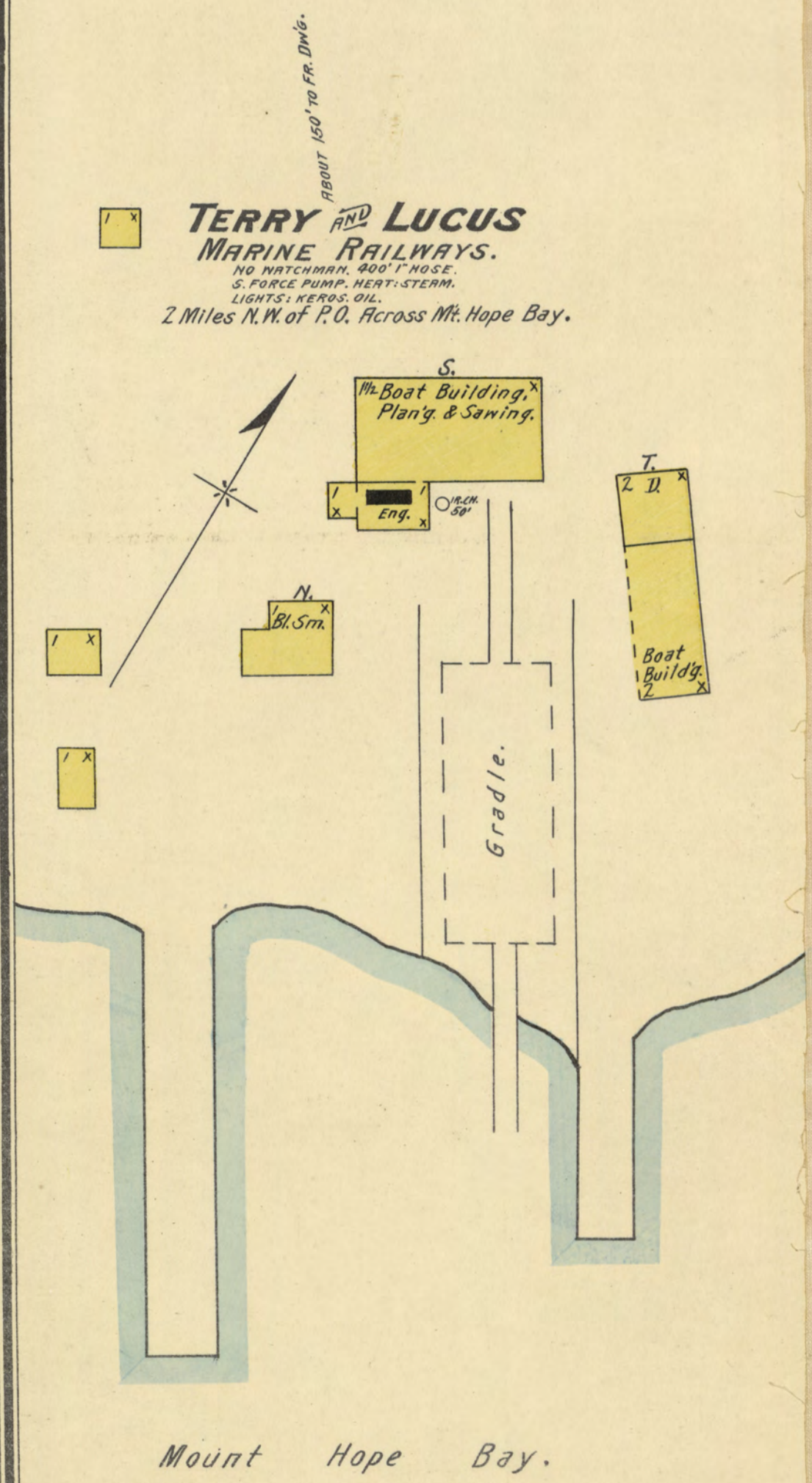
NOT RUNNING AT TIME OF SURVEY. MAN KEPT ON PREMISES ALL THE TIME. 300' 1 1/2" HOSE, 2 STEAM PUMPS, BBL'S. & BUCKETS, HEAT: STEAM, LIGHTS: KEROSENE OIL.



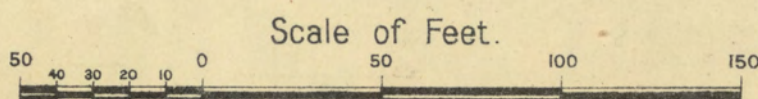
SITUATED AT COLES STATION, 7 1/2 Miles W. of Fall River.

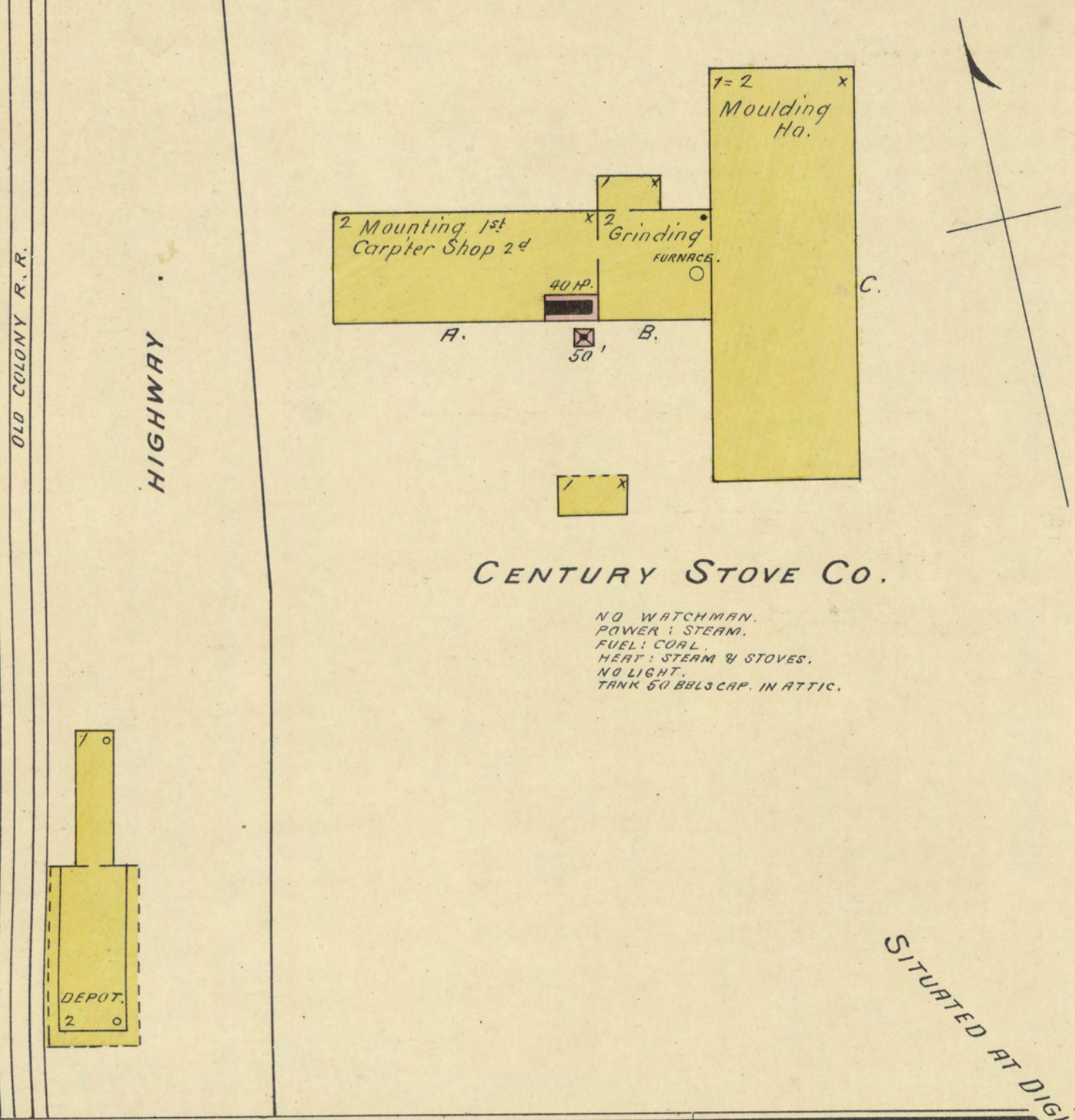
**TERRY AND LUCAS MARINE RAILWAYS.**

NO WATCHMAN, 400' HOSE, S. FORCE PUMP, HEAT: STEAM, LIGHTS: KEROSENE OIL, 2 Miles N.W. of P.O. Across Mt. Hope Bay.



Mount Hope Bay.





**ANCHOR COLOR WORKS.**

