

INSURANCE MAPS of

# FALL RIVER

## MASSACHUSETTS

PUBLISHED BY THE **Sanborn MAP Company**

NEW YORK

1933

ALL RIGHTS RESERVED. NO PART OF THIS MAP MAY BE REPRODUCED IN ANY FORM WITHOUT WRITTEN PERMISSION FROM THE SANBORN MAP COMPANY.

COPYRIGHT 1933 BY THE SANBORN MAP CO.

Great care is exercised in the production of our publications and in our service, but absolute accuracy is not guaranteed.

Copyright renewed 1961 by Sanborn Map Co.

Paste over Add'l Index of May, 1938, which is now void.

## ADDITIONAL INDEX, APRIL, 1940

FALL RIVER, MASS.

### STREETS

Note: This Index supersedes Add'l Index of April 1940 & Addenda of Dec. 1951, both of which are now void.

STREETS	sheet
<b>A</b>	
Arnold, .....	53
Assonet, .....	1-50
Atlantic Boulevard, .....	1-300
<b>B</b>	
Bailey, .....	53
Bay, .....	1238-1675
.....	1676-2126
.....	1677-2125
Bay View, .....	1-415
.....	2-416
Broadway, Canal to Ferry, .....	23
Brookdale, .....	44
Bryan, .....	1-60
Byron, .....	1-198
<b>C</b>	
Clarkson, .....	53
Cleveland, .....	52
Columbia, .....	1-230
County, .....	901-1275
<b>D</b>	
Duke, .....	1-56
<b>E</b>	
Eastern Ave. N., .....	214 & 238
<b>F</b>	
Flynn, .....	53
<b>G</b>	
Green's Court, .....	11
Guild, .....	53
<b>H</b>	
Harbor, .....	1
Highland Ave., near Catholic Memorial	217
Hughes, .....	52
Hyde, .....	238

6223-75

## ADDITIONAL INDEX, MARCH 1954

STREETS	sheet
<b>K</b>	
Kane, .....	234
Kempton, .....	52
Kent, .....	52
Kingsley, .....	224
<b>L</b>	
Langley, .....	353-793
.....	422-794
.....	795-830
Larrivee Place, .....	43
Last, .....	1-98
.....	99-198
<b>M</b>	
Madison, .....	826-1015
Moody, .....	1-50
Moorland Ave., .....	52 & 53
Mt. Hope Ave., .....	1-216
.....	217-528
.....	29-720
Mt. Pleasant, .....	1-418
<b>P</b>	
Pembrock, .....	1-60
Pleasant, .....	2341-2467
Prince, .....	53
<b>R</b>	
Remington Court, .....	222
Renwood, .....	234
Roosevelt, .....	52
<b>S</b>	
Sampson, .....	53
Saucier, .....	19
Shepard, .....	53
State Ave., .....	2-98
.....	1-9-450
Stonehaven Road, .....	239
Summit, .....	53
Swift, .....	53
<b>T</b>	
Taft, .....	52
Tindal, .....	1-34

STREETS	sheet
<b>U</b>	
Utah, .....	33
<b>W</b>	
Whittier, .....	198
Woodard, .....	53
Woodman, .....	1-215
.....	247-515
.....	390-760
.....	517-759
<b>SPECIALS</b>	
<b>A</b>	
American Red Cross, Headquarters, .....	217
Assembly of God Church, Harrison St., .....	205
<b>C</b>	
Capitol Theatre, .....	10
Catholic Memorial Home for the Aged, .....	217
Chace, L.S., & Son, Inc., Leather Belting, .....	215
City of Fall River, Sewage Treatment Plt., .....	52
Coca-Cola Bottling Co. of R. I., Fall River	227
Corp. of the Holy Union of the Sacred Heart	227
Crescent Corp., .....	233
General Corp., Supply Corp. Div., .....	28
Warehouses, .....	35 & 201
<b>B</b>	
Bay State Textile Co., .....	22
Beale, C.N., Plastics, .....	39
Belisle, H.O., Elementary School, .....	53
Best Lumber Co., .....	221
Borden, R., Mill Corp., .....	34
Bradford-Durfee Technical Institute, .....	5
<b>D</b>	
Davis Mills Corp., Mill No. 3, .....	34

\* Indicates only side of Street shown

STREETS	sheet
<b>E</b>	
Enterprise Brewing Co., Brewer, .....	221
<b>F</b>	
Fall River Historical Society, .....	218
Properties Corp., Factory Bldg.,	22
Sash & Door Co., .....	204
Stadium, Grandstand, &c., .....	239
Fire Department, Globe Street Sta., .....	20
Firestone Rubber & Latex Products Co., .....	23
F. O. E. Lodge Hall, .....	218
<b>G</b>	
Greater Fall River Christian School (private),	223
<b>H</b>	
Harbor Terrace, Apts., .....	1
Hector L. Belisle Elementary School, .....	53
Hillside Manor Apartments, .....	213 & 226
Holy Name Catholic Church, Hanover St., .....	223
Hood, H.P., & Sons, Dairy, .....	213
Howard-Arthur Mfg. Co., Cotton Mill, .....	209
<b>J</b>	
J. & J. Corrugated Box Corp., .....	25
James Tansey Elementary School, .....	234
Jewish Home for the Aged, .....	219
<b>K</b>	
Kerr Mill Properties, Bldgs., .....	209 & 210
<b>L</b>	
Lampert Co., Cotton Goods Mfg., .....	24
L. O. O. M., Clubhouse, .....	26
<b>M</b>	
Maple Gardens Apartments, .....	21 & 45
Maplewood Yarn Mills, Inc., .....	40
Mason Furniture Co., Furniture W. Hos., .....	28

STREETS	sheet
<b>N</b>	
National Guard, Garage, .....	21
New England Telephone & Telegraph Co.,	2
Exchange & Office, .....	
<b>O</b>	
Northern Warehouse Corp.,	213
Warehouse, 62 County, .....	215
Quarry, .....	
<b>P</b>	
Park United Church, .....	228
Petroleum Terminal Corp., Oil Stge., &c., .....	36
Pilgrim Properties, Inc., Loft Bldg., &c., .....	203
Plaza Theatre, .....	10
Pleasant View Apartments, .....	236
Post Office, 1200 Pleasant, .....	205
Prevost School Annex (Parochial), .....	216
<b>R</b>	
River Mills, Inc., Woolen Goods Mfg., .....	35
<b>S</b>	
St. Michael's Parochial School, George St., .....	227
Schwartz, H., & Sons, Inc., Lumber Yard, .....	38
Seal-Sac, Inc., Plastic Bag Mfg., .....	24
Seventh Day Adventist Church, Foster St., .....	30
Shell Terminal Co., .....	235 & 237
Slater Paper Box Co., .....	43
State Coal Co., .....	52
Sunset Hill, Apts., .....	41 & 42
<b>T</b>	
Tansey, J., Elementary School, .....	234
Tide Water Associated Oil Co., .....	25
Troy Co., Factory Bldgs., .....	6
<b>U</b>	
<b>V</b>	
<b>W</b>	
Watappa Heights Apartments, .....	33
Whitehead Co., Fuel Tanks, Garage, &c., .....	36

FALL RIVER, MASS.

Note: Paste over Addenda of April, 1958, which is now void.

## Addenda, March, 1960, to Additional Index of March, 1954

STREETS	sheet
<b>A</b>	
Albany, .....	1-156
.....	157-424
Albert, .....	100-141
.....	142-355
.....	356-447
Amvets Memorial Highway, .....	212, 238 & 239
<b>B</b>	
Baldwin, .....	1-174
.....	1-233
Bardley, .....	1-255
.....	237-579
Blankeley Court, .....	1-38
Bowen, .....	343-660
<b>D</b>	
Dwelly, .....	190-355
<b>E</b>	
Eastern Ave., N., .....	1-192
.....	802-1009
Emmett, .....	1-339
.....	2-170
.....	200-454
.....	500-554
.....	341-555

5233

STREETS	sheet
<b>F</b>	
Firestone Ave., .....	23
<b>G</b>	
Grattan, .....	1-268
.....	269-598
<b>H</b>	
Hood, .....	600-911
<b>L</b>	
Lafayette, .....	42-275
Lebanon, .....	1-56
<b>M</b>	
Main, N., .....	2382-2998
.....	2521-2999
Miller, .....	1-96
.....	97-350
<b>N</b>	
Newbury, .....	251-339
<b>P</b>	
Pearce, .....	799-992
Plymouth Ave., .....	200-373

STREETS	sheet
<b>R</b>	
Reading, .....	1-150
.....	151-534
Reliance, .....	238
Rich, .....	300-399
<b>T</b>	
Talbot, .....	1-100
<b>V</b>	
Vincent, .....	1-50
<b>W</b>	
Wellington, .....	1-222
<b>SPECIALS</b>	
<b>A</b>	
Armory, M. N. G., .....	21
<b>C</b>	
Carroll, C. W., Elementary School, .....	228
Charles V. Carroll Elementary School, .....	228
Christian School of Fall River, Bldg. No. 2, .....	205
Science Church, 357 Rock, .....	218

\* Indicates only one side of Street shown

STREETS	sheet
<b>F</b>	
Fall River Line Pier, Inc., Freight Shed, .....	23
Lumber Co., .....	204
Firestone Rubber & Latex Products Co.,	209
Warehouse, .....	
<b>G</b>	
Globe Mfg. Co., Extruded Rubber Thread	220
Mfg., .....	
<b>H</b>	
Holy Name Parochial School, .....	224
Hospital St. Anne School of Nursing, .....	16
<b>I</b>	
Industrial Trust, .....	209 & 210
<b>J</b>	
Javian Yarn Mfg. Corp., Yarn Mfg., .....	34
<b>K</b>	
K. of C. Hall, .....	7
<b>L</b>	
Lathrop, Rose Hawthorne, Home, .....	41

STREETS	sheet
<b>M</b>	
Minneapolis-Honeywell Regulator Co.,	41
Electric Regulating Devices Mfg., .....	
<b>P</b>	
Pacific Oil Co., Storage, .....	24
<b>R</b>	
Ralph M. Small Elementary School, .....	213
Rose Hawthorne Lathrop Home, .....	41
<b>S</b>	
St. Demetrios Greek Orthodox Church, .....	2
School Department Office, .....	218
Small, R. M., Elementary School, .....	213
Special Products Co. of Tennessee, Inc.,	201
Metal Goods Mfg., .....	
Synagogue Congregational Adas Israel, .....	233
<b>T</b>	
Truesdale Clinic, .....	224
President Ave., .....	3
Rock, .....	
<b>W</b>	
Webb Oil Co., .....	36



FALL RIVER
BRISTOL COUNTY, MASSACHUSETTS

Note: Paste over first page of Original Index.

NEW REPORT, MARCH, 1961

CITY IN GENERAL

POPULATION: 99,943 (1960 U.S. Census).
METEOROLOGY: Prevailing winds westerly. High winds very rarely. The immediate shore line along Mt. Hope Bay is vulnerable to excessive high tides.
TOPOGRAPHY: Surface rises rapidly from west shore line to a line running north and south approximately through the center of the city, from there east-erly it is comparatively level.
STREETS: Approximately 2% streets unimproved.

FIRE FIGHTING FACILITIES

WATER SUPPLY: Municipally owned. Direct pumping system from reservoir with standpipe storage of 7,570,000 gallons. Total pumping capacity 42,000,000 G.P.D. Total storage capacity 7,000,000,000 gallons.
Pressures range from 28 to 130 lbs. with an average of 80 lbs.
Average daily consumption 10,200,000 gallons.
FIRE DEPT.: Fully paid with 1 chief, 293 firemen and 5 mis-

cellaneous personnel. 9 stations.
11 combination pumper, hose and booster trucks and 5 aerial ladder trucks.

FIRE ALARM: Gamewell system with headquarters at 755 Pine Street.

STRUCTURAL REGULATIONS

ROOFING: Wood shingles prohibited within City Limits.
FIRE LIMITS: Second class construction permitted.

NEW INDEX, MARCH, 1961

Table of street names and sheet numbers under the heading 'STREETS'.

Table of street names and sheet numbers, continuing from the previous table.

Table of street names and sheet numbers, continuing from the previous table.

Table of street names and sheet numbers, continuing from the previous table.

Table of street names and sheet numbers, continuing from the previous table.

Table of street names and sheet numbers, continuing from the previous table.

\* Indicates only one side of Street shown

NEW INDEX, MARCH, 1961-continued

Table listing street names and their corresponding sheet numbers, starting with Grant and ending with Kennedy.

Table listing street names and their corresponding sheet numbers, starting with Kennedy and ending with Maple.

Table listing street names and their corresponding sheet numbers, starting with Maple and ending with Palmer.

Table listing street names and their corresponding sheet numbers, starting with Palmer and ending with Remy.

Table listing street names and their corresponding sheet numbers, starting with Renwood and ending with Stinziano.

NEW INDEX, MARCH, 1961-continued

Stockton, sheet 1-204 50
Stone, sheet 205-340 51
Stonehaven Road, sheet 212 & 216 239
Slowe, sheet 1-40 232
Strand, sheet 20-115 232
Suffolk, sheet 1-34 225
Summer, sheet 30-54 227
Summerfield, sheet 55-182 229
Summit, sheet 1-86 11
Taylor, sheet 1-184 219
Taylors, sheet 250-475 53
Swift, sheet 476-599 43
Swindells, sheet 1-130 53
Swindells, sheet 1-160 211


Warren, sheet 881-911 \*33
Warren, E., sheet 882-910 \*34
Washington, sheet 427-579 209
Way, sheet 1-202 11
Wayland, sheet 203-342 12
Wayne, sheet 23 & 24 213
Webster, sheet 1-90 213
Webster, sheet 140-199 222
Weaver, sheet 1-49 235
Weybosset, sheet 2-50 \*237
Wheeler, sheet 1-60 45
Whipple, sheet 1-198 231
Whitman, sheet 1-106 208
Whitworth Place, sheet 1-120 228
Widener, sheet 121-410 230
Wilmington, sheet 411-802 234
Wint, sheet 100-299 44
Wint, sheet 1-222 229
Wint, sheet 1-60 231
Wint, sheet 1-72 53
Wint, sheet 1-120 204
Wint, sheet 500-669 43
Wint, sheet 1-140 27
Wint, sheet 141-315 \*15
Wint, sheet 142-316 \*27
Wint, sheet 317-439 27
Wint, sheet 439-704 29
Wint, sheet 100-149 45
Wint, sheet 1-160 52
Wint, sheet 1-50 30
Wint, sheet 1-130 18
Wint, sheet 240-279 20
Wint, sheet 1-136 39
Wint, sheet 1-225 35
Wint, sheet 1-40 228
Wint, sheet 1-250 25
Wint, sheet 251-484 26
Wint, sheet 485-598 12
Wint, sheet 36-99 225
Wint, sheet 130-189 32
Wint, sheet 1-80 238
Wint, sheet 1-124 238
Wint, sheet 1-213 34
Wint, sheet 2-212 \*3
Wint, sheet 214-429 218
Wint, sheet 1-101 \*21
Wint, sheet 2-218 \*30
Wint, sheet 103-217 \*45
Wint, sheet 1-40 35
Wint, sheet 2-40 \*44
Wint, sheet 90-159 53
Wint, sheet 1-350 234
Wint, sheet 351-698 233
Wint, sheet 1-215 \*52
Wint, sheet 2-338 \*41
Wint, sheet 217-515 \*53
Wint, sheet 390-760 \*42
Wint, sheet 517-759 \*43
Wint, sheet 1-70 36
Wint, sheet 1-114 29
Wint, sheet 1-125 \*239
Wint, sheet 2-124 \*201
Wrightington Place, sheet 1-78 31

Children's Home: sheet 1611 Bay St., sheet 41
1217 Robeson St., sheet 219
Christian School of Fall River, Building No. 2, sheet 205
Science Church, sheet 218
Church & School of the Blessed Sacrament, of the Ascension, Protestant Episcopal, sheet 43
City Hall & Annex, sheet 3
Home, sheet 6
Hospital, sheet 41
City of Fall River: sheet 234
Sewage Treatment Plant, sheet 52
Street Department, Equipment Yard, sheet 31
Coca-Cola Bottling Co. of R. L., Fall River Branch, sheet 227
Congregation Adas Israel: sheet 23
46 Pearl St., sheet 9
Robeson St., sheet 10
Congregation American Brothers of Israel, sheet 10
Connell, W., Public School, sheet 28
Convoy of the Holy Ghost, sheet 9
Cook Borden Co., Lumber & Building Materials, sheet 221
Cornell Mills, sheet 209
Corporation of the Holy Union of the Sacred Heart School, &c., sheet 210
Coughlin Public School, sheet 6
County Court House, sheet 18
Walnut Street, sheet 20
Crescent Corp., Warehouses, sheet 35
Cudahy Packing Co., sheet 201
Davis Mills Corp., Mills Nos. 1, 2 & 3, sheet 34
Daval Public School, sheet 204
Deaconess Home, Community Center, sheet 205
Delco Beverage Co., sheet 52
Demers, A. M., Coal Co., sheet 24
Diman Vocational School, Girls Div., sheet 217
Diocesan Offices, sheet 27
Dominican Sisters Convent, sheet 45
Doran, J. J., Public School, sheet 26
Dover Stamping Co., Metal Goods Mfg., sheet 28
Durbue, H., Public School, sheet 226
Duffee, B. M. C., High School, sheet 3
Mills, Cotton Mill, sheet 22
Dwelly, J., Public School, sheet 36
Empire Theatre, sheet 9
Enterprise Brewing Co., Brewery, sheet 221
Espirito Santo R. C. Church & School, sheet 215
Fall River Boys Club, sheet 9
Fall River Electric Light Co.: sheet 13
Garage, Service Building, &c., sheet 221
Power House, sheet 206
Sub-station, sheet 1
Fall River Gas Works Co.: sheet 41
Charles Street Plant, sheet 23
Office, Storages, &c., Anawan St., sheet 13
Storage, &c., 36 Fifth St., sheet 23
Fall River General Hospital, sheet 214
Herald News, Printing, sheet 238
Historical Society, Museum, sheet 39
Industrial Buildings, Inc., sheet 39
Line Pier, Inc., Freight Shed, sheet 23
Lumber Co., Factory Properties Corp., sheet 204
N. Y. H. & B. R. R., sheet 22
Freight Depot, Mill St., sheet 24
Water St., sheet 23
Yards, Rodman, sheet 31
Northern Warehouse Corp.: sheet 201
Cotton Warehouses, 62 County, sheet 213
441 Quarry, sheet 215
Notre Dame Parochial School, sheet 239
R. C. Church, sheet 207
Orin Fowler Public School, sheet 38
Osborn Street Public School, sheet 38
Our Lady of Health R. C. Church, sheet 33
the Angels R. C. Church, sheet 20
Pacific Oil Co., Storage, sheet 24
Park United Church, sheet 228
Pilgrim Congregational Church, sheet 17
Properties, Inc., Loft Building, &c., sheet 203
Pine Street Public School, sheet 220
Plaza Theatre, sheet 10
Pleasant View Apartments, sheet 236
Police Station: sheet 6
Central Station No. 1, sheet 6
83 Freedom St., sheet 38
1191 N. Main St., sheet 228
1054 Pleasant St., sheet 204
Portugese Baptist Church, sheet 33
Post Office: sheet 19
1462 S. Main St., sheet 207
Pocasset St., sheet 6
Prevost Parochial School, sheet 239
Annex, Barre St., sheet 216
Public Library, 94 N. Main, sheet 5
Quarry Street Methodist Church, sheet 213

Hector L. Belisle Elementary School, sheet 53
Henry Lord Junior High School, sheet 49
Highland Public School, sheet 213 & 226
Hillside Manor Apartments, sheet 32
Holy Cross Holiness Church, sheet 31
Name Catholic Church, Hanover St., sheet 223
Parochial School, sheet 224
Rosary R. C. Church, sheet 213
Trinity R. C. Church, sheet 21
Home for Aged People, sheet 230
Hood, H. P., & Sons: sheet 213
Dairy, sheet 29
Ice Cream Storage, sheet 16
Hospital St. Anne & School of Nursing, sheet 10
Hotel Drake, sheet 2
Mellen, sheet 226
Hugda Dubuque Public School, sheet 25
J. & J. Corrugated Box Corp., sheet 222
James M. Morton Junior High School, sheet 234
Tansey Elementary School, sheet 36
Jerome Dwelly Public School, sheet 239
Jesus & Mary Convent, sheet 219
Jewish Home for the Aged, sheet 26
John J. Doran Public School, sheet 26
McDonough Public School, sheet 26
Keogh Storage Co., sheet 217
K. of C. Hall, sheet 7
Lampcot Co., Cotton Goods Mfg., sheet 24
Lathrop, Rose Hawthorne, Home, sheet 41
Laurel Lake Public School, sheet 21
Leigh Textile Co., sheet 33
Letourneau, A. S., Public School, sheet 49
Lincoln Public School, sheet 3
Lord, H., Junior High School, sheet 49
L. O. O. M., Clubhouse, sheet 26
McDonough, J. J., Public School, sheet 26
Mackenzie & Winslow, Inc.: sheet 217
Bonded Warehouses, sheet 31
Cotton Warehouses, sheet 9
McWhir, R. A., Co., Department Store, sheet 34
Made-Rite Potato Chip Co., sheet 24
Manufacturers Realty Corp., Buildings, sheet 21 & 45
Maplewood Yarn Mills, Inc., sheet 40
Mason Furniture Co., Furniture W. Hos., sheet 2
Masonic Temple, sheet 41
Minneapolis-Honeywell Regulator Co.: sheet 35
Electric Regulating Devices Mfg., sheet 221
Monarch Textile Corp., sheet 222
Montaup Electric Co., sheet 222
Morton, J. M., Junior High School, sheet 27
Mt. St. Mary's Convent, sheet 238
New England Power Ass'n, Fall River Elec. Light Co. Branch, sheet 13
New England Telephone & Telegraph Co.: sheet 2
Exchange & Office, sheet 237
Private Garage, sheet 24
N. Y. H. & B. R. R.: sheet 24
Freight Depot, Mill St., sheet 23
Water St., sheet 31
Northern Warehouse Corp.: sheet 213
Cotton Warehouses, 62 County, sheet 215
441 Quarry, sheet 239
Notre Dame Parochial School, sheet 207
Orin Fowler Public School, sheet 38
Osborn Street Public School, sheet 38
Our Lady of Health R. C. Church, sheet 33
the Angels R. C. Church, sheet 20
Pacific Oil Co., Storage, sheet 24
Park United Church, sheet 228
Pilgrim Congregational Church, sheet 17
Properties, Inc., Loft Building, &c., sheet 203
Pine Street Public School, sheet 220
Plaza Theatre, sheet 10
Pleasant View Apartments, sheet 236
Police Station: sheet 6
Central Station No. 1, sheet 6
83 Freedom St., sheet 38
1191 N. Main St., sheet 228
1054 Pleasant St., sheet 204
Portugese Baptist Church, sheet 33
Post Office: sheet 19
1462 S. Main St., sheet 207
Pocasset St., sheet 6
Prevost Parochial School, sheet 239
Annex, Barre St., sheet 216
Public Library, 94 N. Main, sheet 5
Quarry Street Methodist Church, sheet 213

Quequechan Club, sheet 2
Ralph M. Small Elementary School, sheet 213
Re-organized Church of Jesus Christ, sheet 207
River Mills, Inc., Woolen Goods Mfg., sheet 35
Robeson Primary School, sheet 12
R. C. Church of the Immaculate Conception, sheet 205
Rose Hawthorne Lathrop Home, sheet 41
Ruggles Public School, sheet 220
Ruthenian Greek Catholic Church, sheet 38
Sacred Heart Convent & Academy, sheet 219
R. C. Church & School, sheet 4
Sagamore Mfg. Co., Cotton Mill, sheet 231
St. Anne's Parochial School, sheet 27
R. C. Church, sheet 15
Anthony of the Desert R. C. Church, sheet 215
Demetrios Greek Orthodox Church, sheet 2
Elizabeth's R. C. Church & Hall, sheet 49
Helena's Convent, sheet 218
James Episcopal Church, sheet 229
John the Baptist R. C. Church & School, sheet 20
John's Convent, sheet 16
Episcopal Church, sheet 239
Joseph's Orphanage, sheet 228
R. C. Church & School, sheet 26
Louis R. C. Church & Parish School, sheet 26
Luke's Episcopal Church, sheet 32
Mark's Church (Episcopal), sheet 205
Mary's Parochial School, sheet 14
R. C. Church, sheet 10
Matthew's R. C. Church, School, &c., sheet 229
Michael's R. C. Church & School, sheet 20
Patrick's R. C. Church & School, sheet 220
Roch's R. C. Church & School, sheet 38
Stanislaus R. C. Church & School, sheet 40
Stephen's Episcopal Church, sheet 46
Vincent Orphans Home, sheet 28
William's R. C. Church, sheet 7
SS. Peter & Paul's R. C. Church & School, sheet 202
Salvation Army, sheet 218
Santo Antonio R. C. Church, sheet 30
Sister of Mercy, sheet 24
School Department Office, sheet 38
Schwartz, H., & Sons, Inc., Lumber Yard, sheet 24
Seal-Sac, Inc., Plastic Bag Mfg., sheet 39
Second Primitive Methodist Church, sheet 235 & 237
Seventh Day Adventist Church, Foster St., sheet 235 & 237
Shell Eastern Petroleum Products, Inc.: sheet 235 & 237
Terminal Co., sheet 20
Sister of Mercy, sheet 39
Slade District School, sheet 43
Slater Paper Box Co., sheet 219
Small Bros. Mfg. Co., sheet 213
R. M., Elementary School, sheet 201
Special Products Co. of Tennessee, Inc., sheet 225
Metal Goods Mfg., sheet 35
Spencer Borden Public School, sheet 217
Staples Coal Co., sheet 217
State Office Building, 446 N. Main St., sheet 45
Stone, G. B., Public School, sheet 206
Strand Theatre, sheet 41 & 42
Sunset Hill Apartments, sheet 29
Susan, H. Wixon Grammar School, sheet 9
Sweeney, M., Bonded Warehouse, sheet 201
Swift & Co., Meat Packing, sheet 203
Synagogue, Quarry St., sheet 206
Syrian Protestant Church (United Presbyterian), sheet 234
Tansey, J., Elementary School, sheet 218
Temple Beth-El, Synagogue, sheet 29
Third Baptist Church, sheet 25
Tide Water Associated Oil Co., sheet 6
Troy Co., Factory Buildings, sheet 224
151 Hook, sheet 236
Truesdale Clinic: sheet 224
President Ave., sheet 3
151 Hook, sheet 236
Union Hospital, sheet 219
Methodist Church, sheet 2
Unitarian Church, sheet 31
United Merchants & Manufacturers Corp., sheet 218
Arkwright Div., sheet 227
Presbyterian Church, Training States Naval Reserve, Center, sheet 209
Watson Public School, sheet 33
Watuppa Heights Apartments, sheet 36
Webb Oil Co., Cotton Waste Weiner Cotton Waste Co., Warehouse, sheet 33
Westall Public School, sheet 217
Whitehead Co., Fuel Tanks, Garage, &c., sheet 237
Wiley, W. J., Public School, sheet 28
William Connell Public School, sheet 32
J. Wiley Public School, sheet 29
S. Greene Public School, sheet 218
Wixson, Susan H., Grammar School, sheet 218
Women's Club, 542 Walnut St., sheet 6
Y. M. C. A., sheet 2
Y. M. I. A. C. T. A. & B. Society, sheet 9

\* Indicates only one side of Street shown





24

DAVOL

STEEP

HARBOR

ELM

APTS

APTS

APTS

APTS

APTS

APTS

APTS

APTS

APTS

APTS

APTS

APTS

APTS

APTS

APTS

APTS

APTS

APTS

APTS

APTS

APTS

APTS

APTS

APTS

APTS

APTS

APTS

APTS

APTS

APTS

APTS

APTS

APTS

APTS

APTS

APTS

APTS

APTS

APTS

12 HEAVY PLANT  
FIRE PROOF  
CONC. EXCEPT  
EX. STEEL IN F.

13

CENTRAL

10-W.P.

10-W.P.

10-W.P.

10-W.P.

10-W.P.

10-W.P.

10-W.P.

10-W.P.

10-W.P.

10-W.P.

10-W.P.

10-W.P.

10-W.P.

10-W.P.

10-W.P.


"HARBOR TERRACE"  
U.S.H.A. PROJECT

ALL BLDGS. EXCEPT HEAVY PLANT  
HAVE FIRE PROOF CONSTR. BUT HEAVY PLANT  
CONC. FLS. & RF. BR. WALLS.

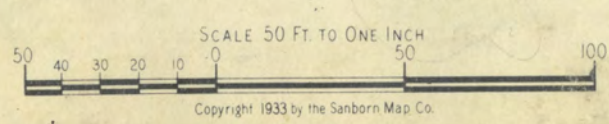
SCALE 50 FT. TO ONE INCH  
Copyright 1923 by the Sanborn Map Co.







217

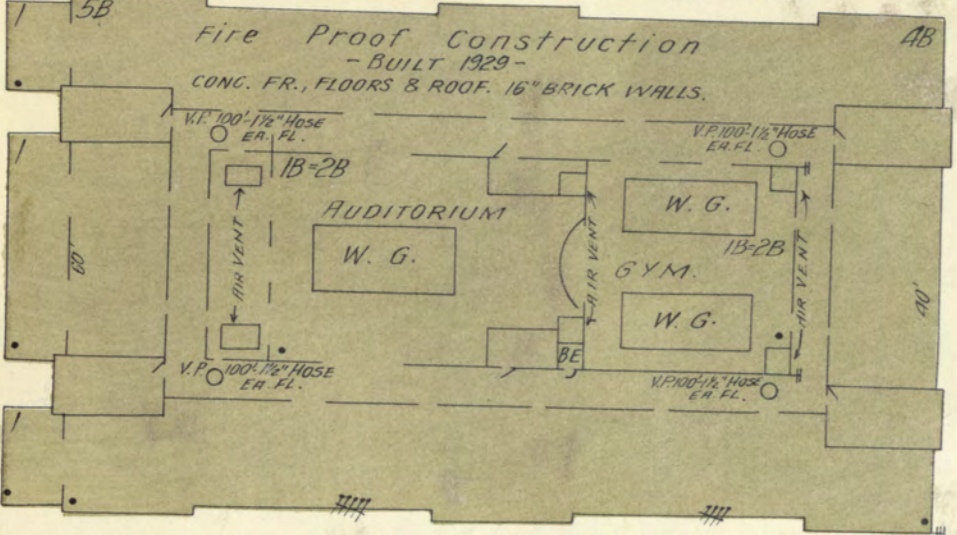


Copyright 1933 by the Sanborn Map Co.

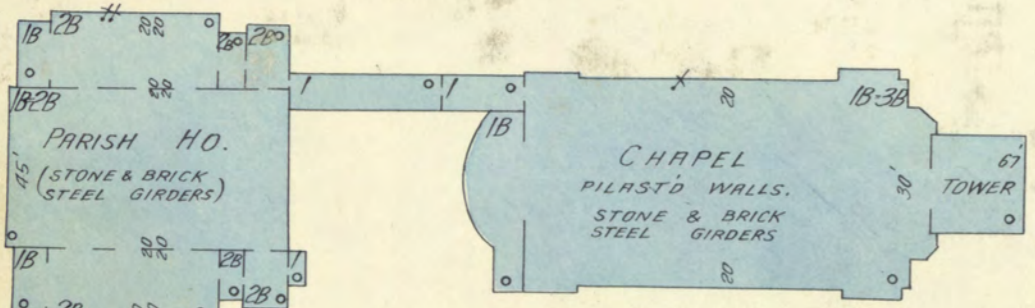
218

LOCUST

FALL RIVER TECHNICAL HIGH SCHOOL

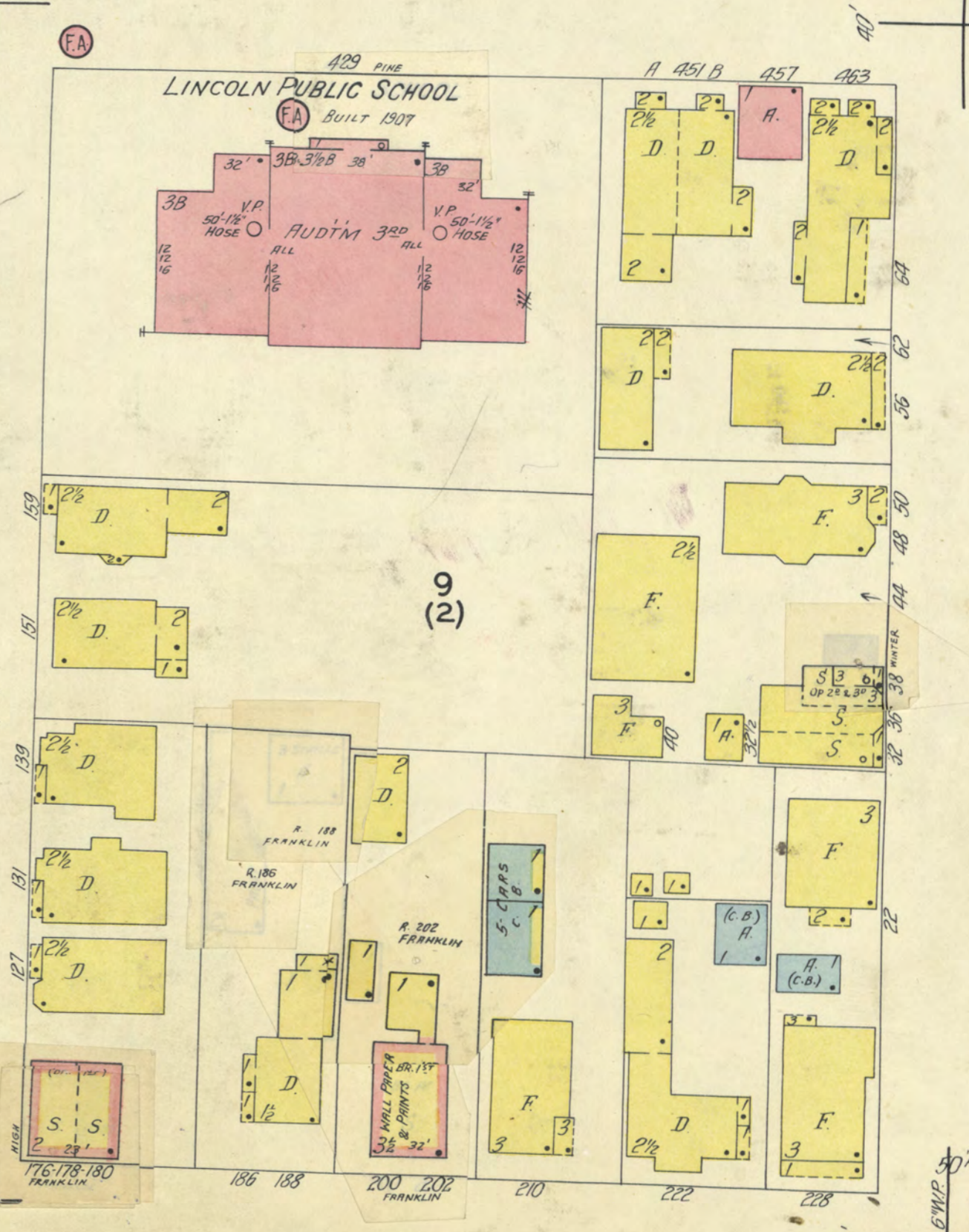
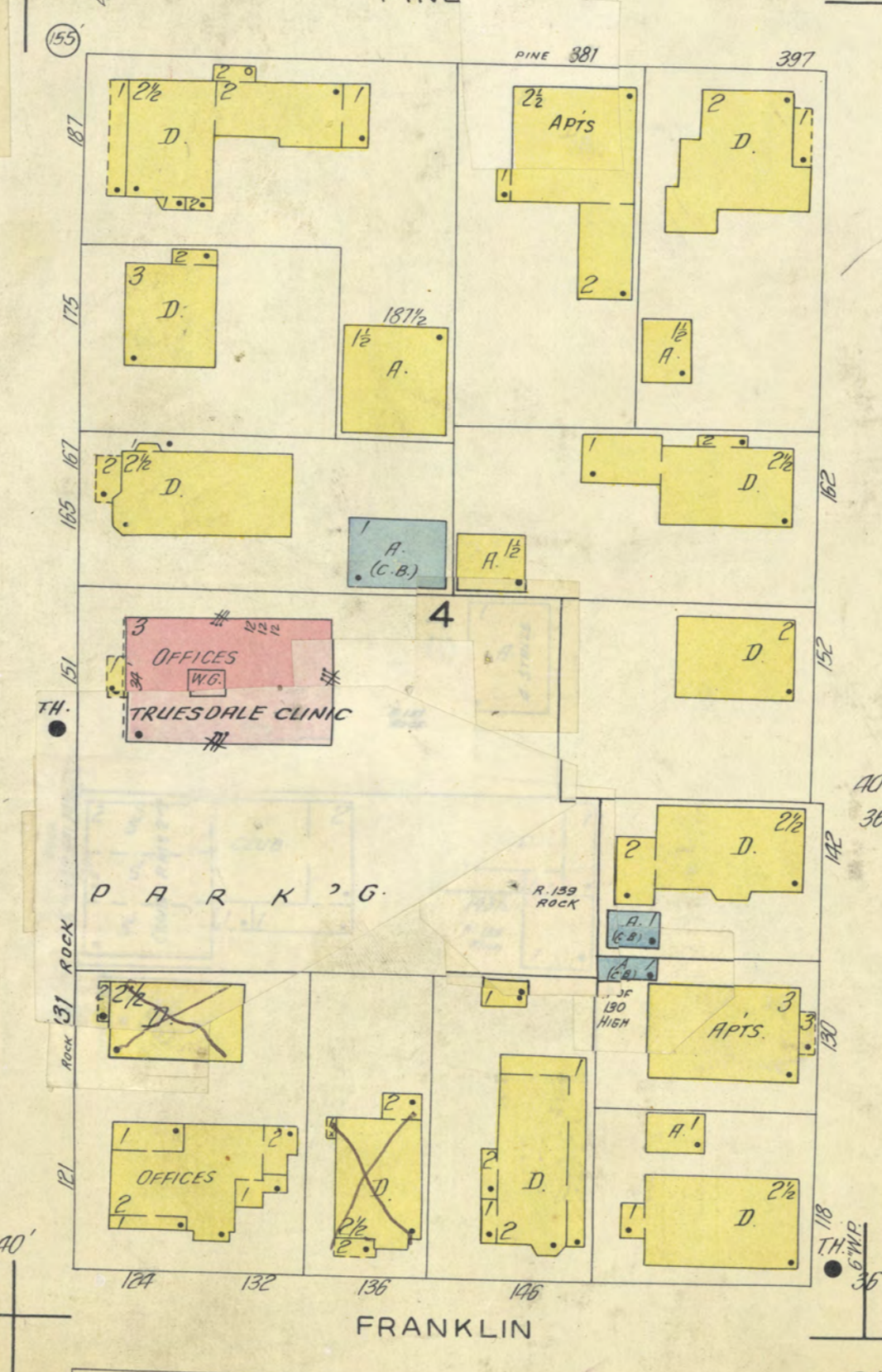
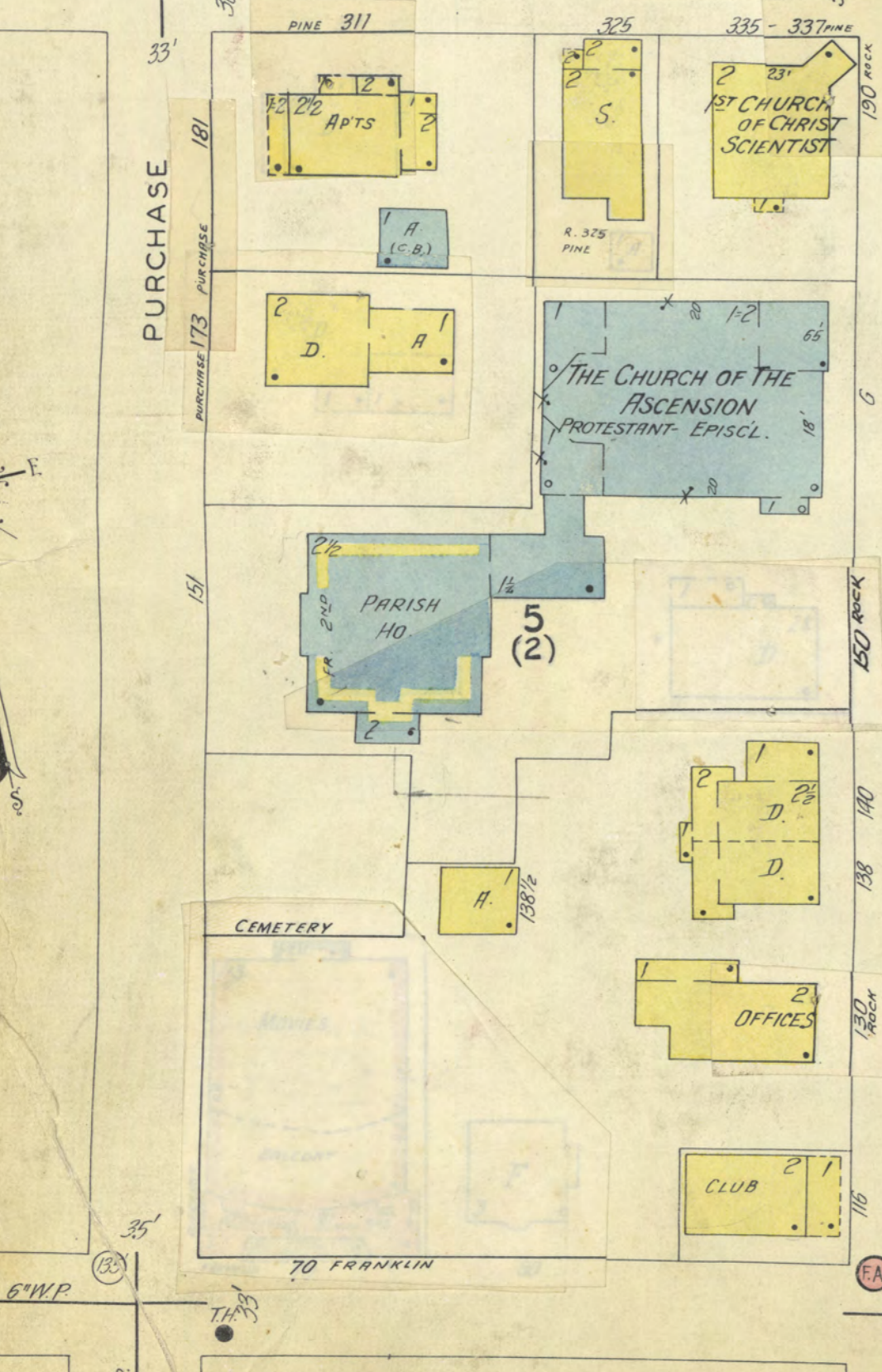
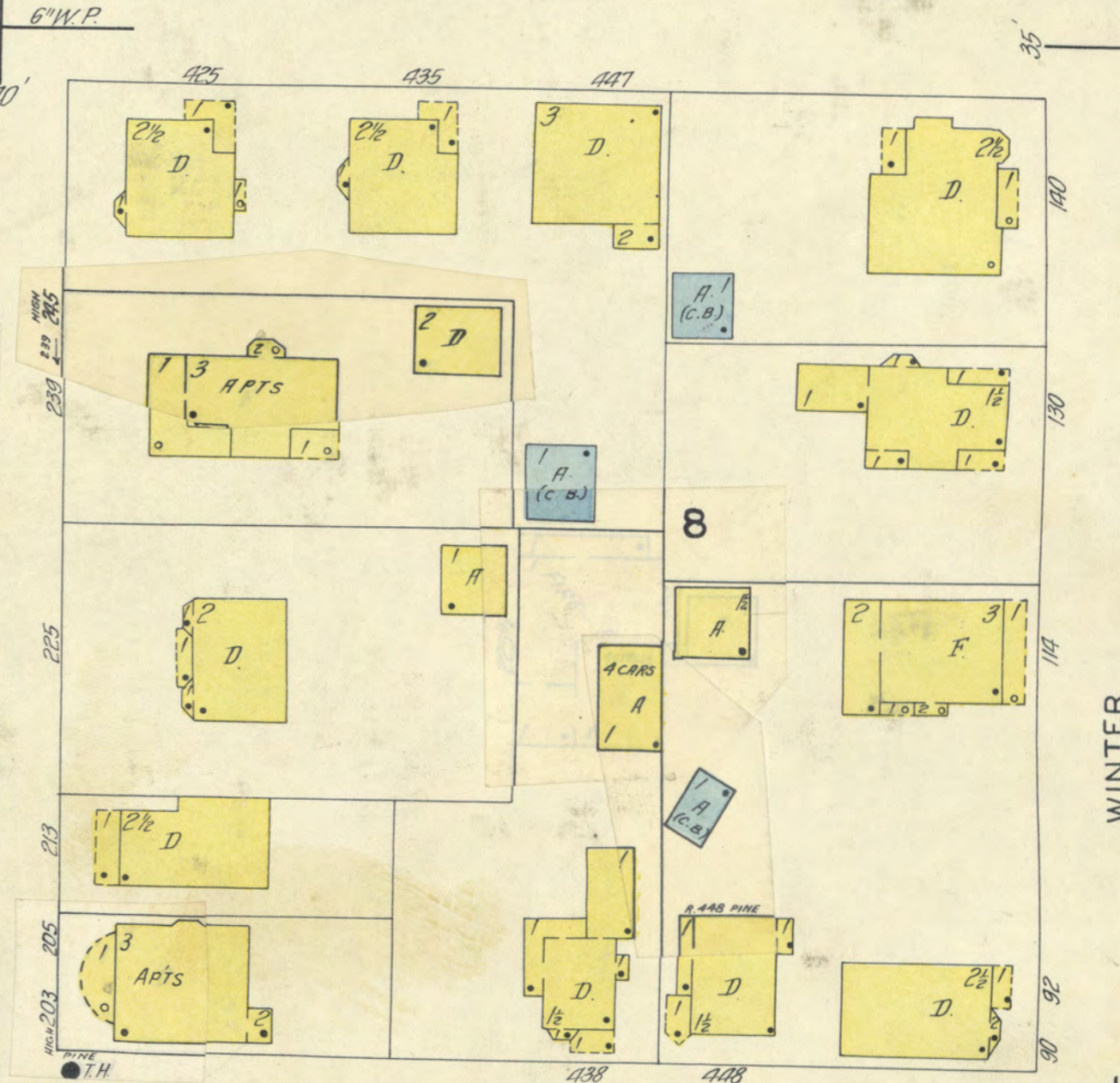
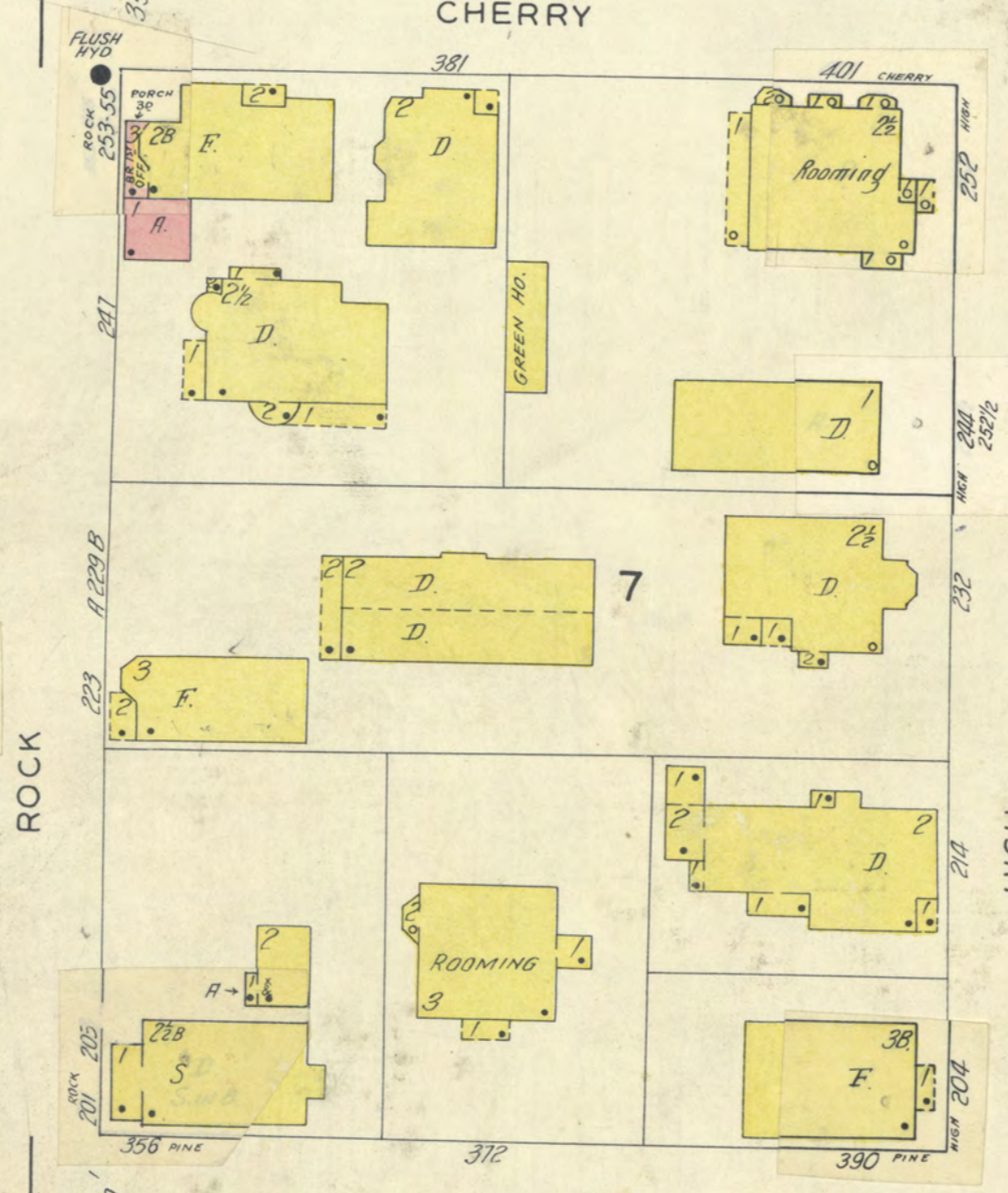
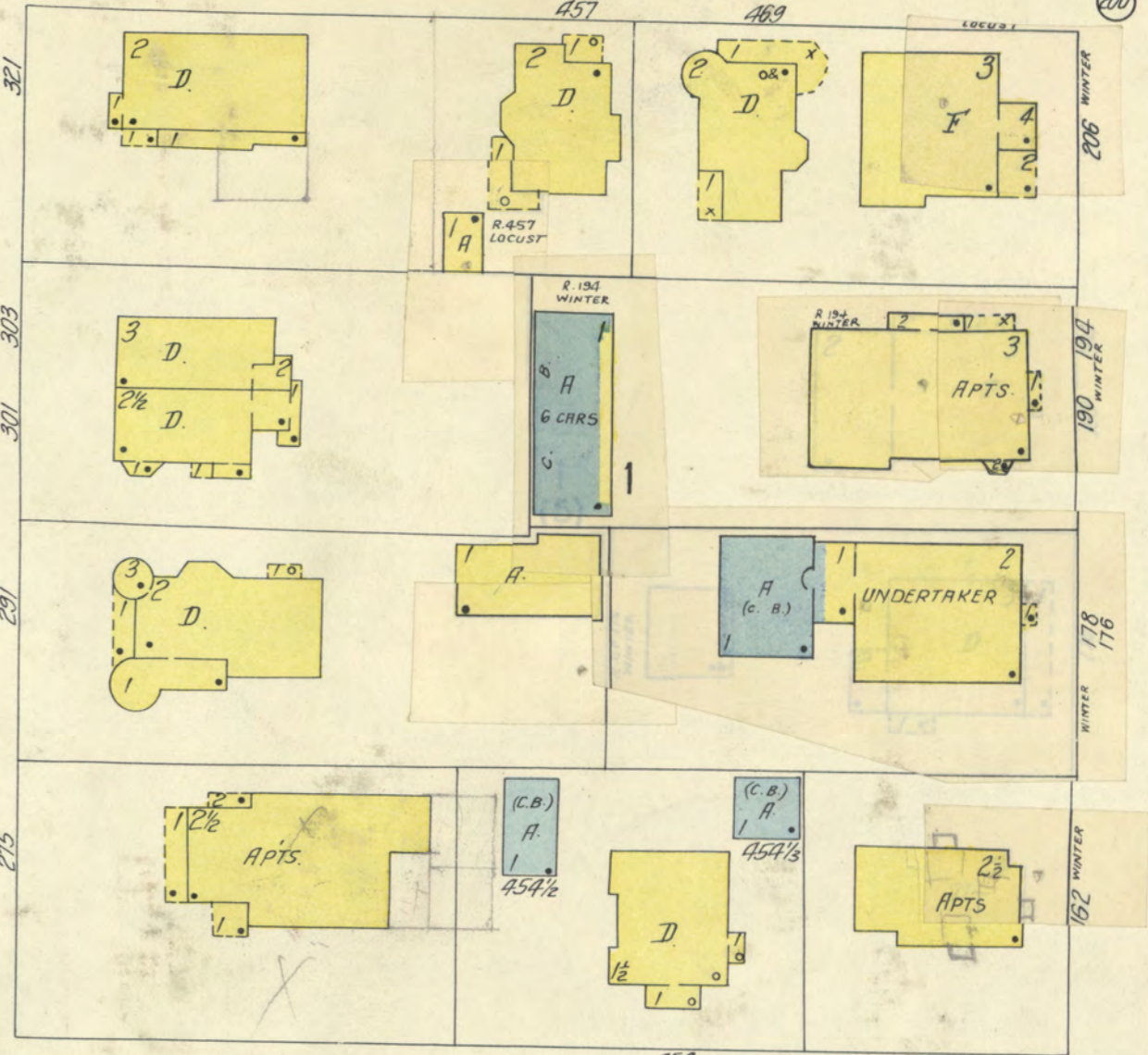
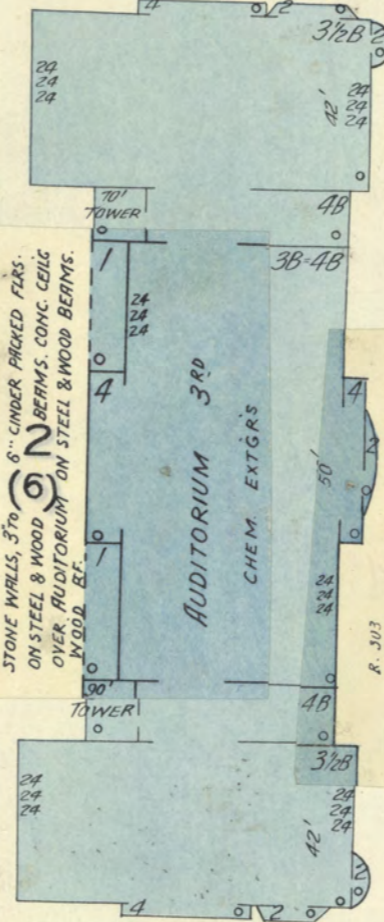


3



FIRST CONGREGATIONAL CHURCH

B. M. C. DURFEE HIGH SCHOOL



SCALE 50 FT TO ONE INCH  
Copyright 1933 by the Sanborn Map Co



SCALE 50 FT TO ONE INCH

Copyright 1933 by the Sanborn Map Co.



SCALE 50 FT. TO ONE INCH  
Copyright 1933 by the Sanborn Map Co.



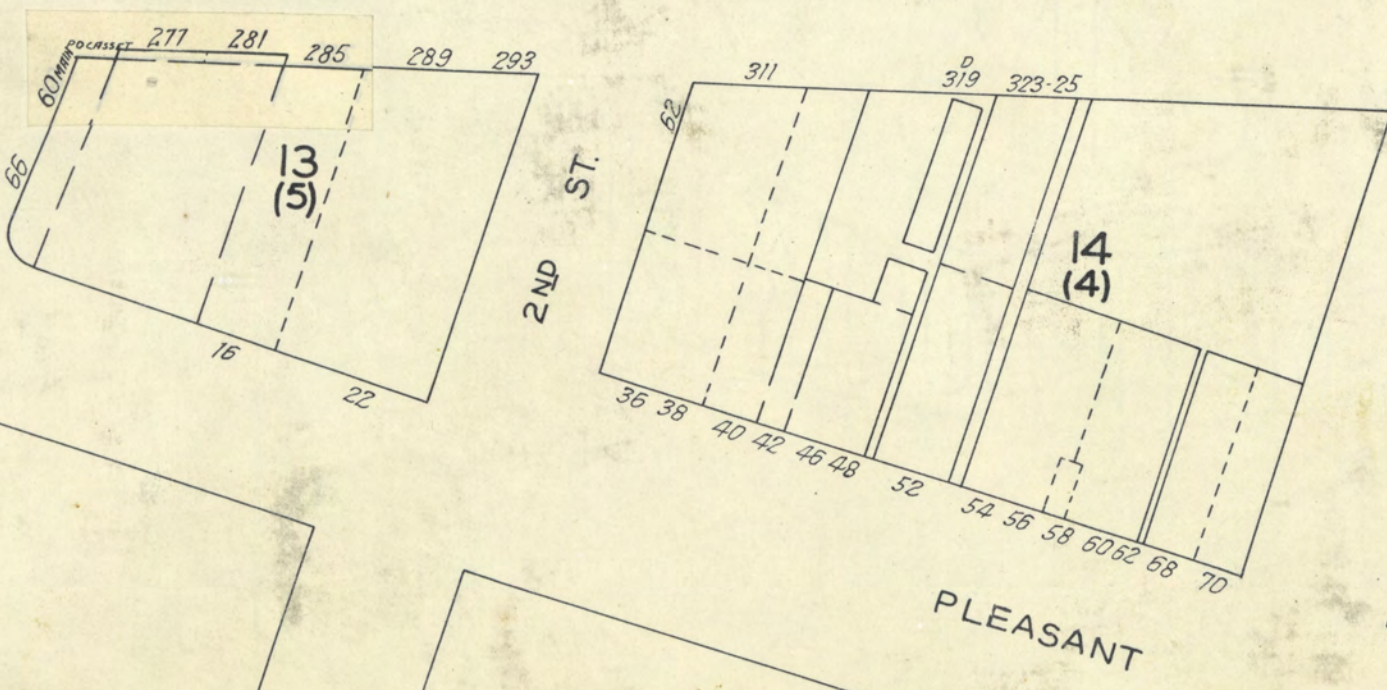
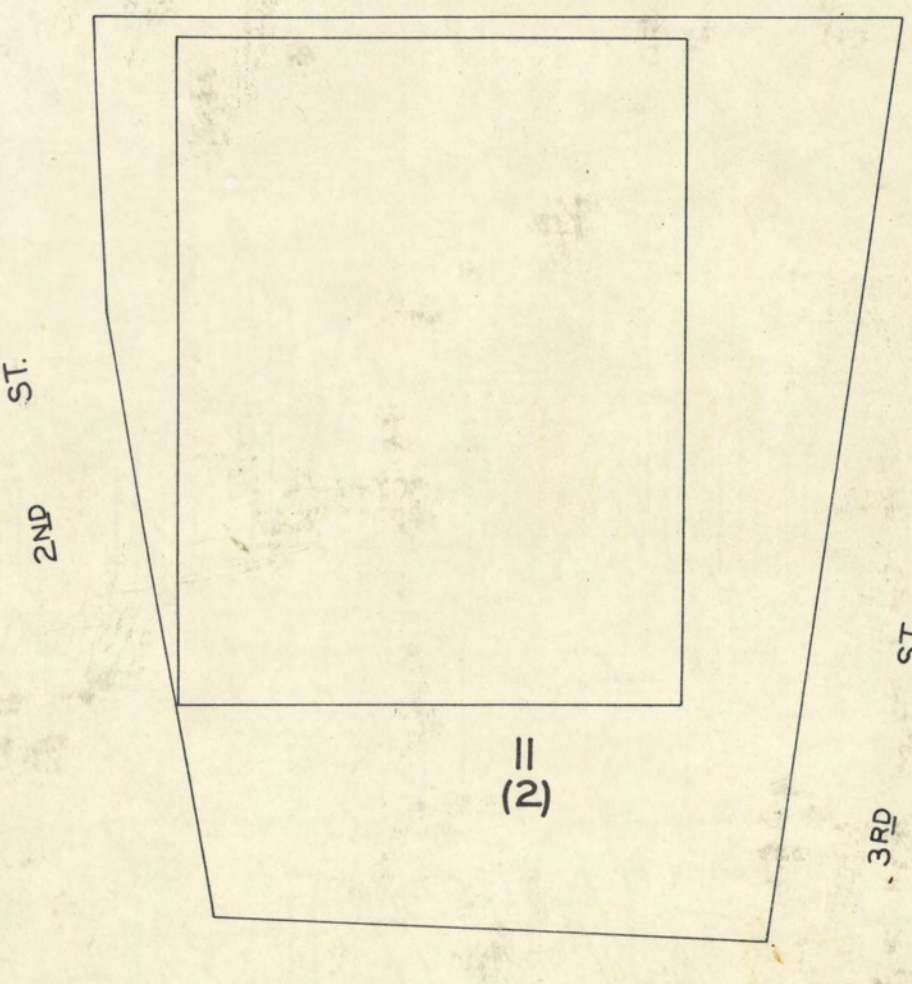
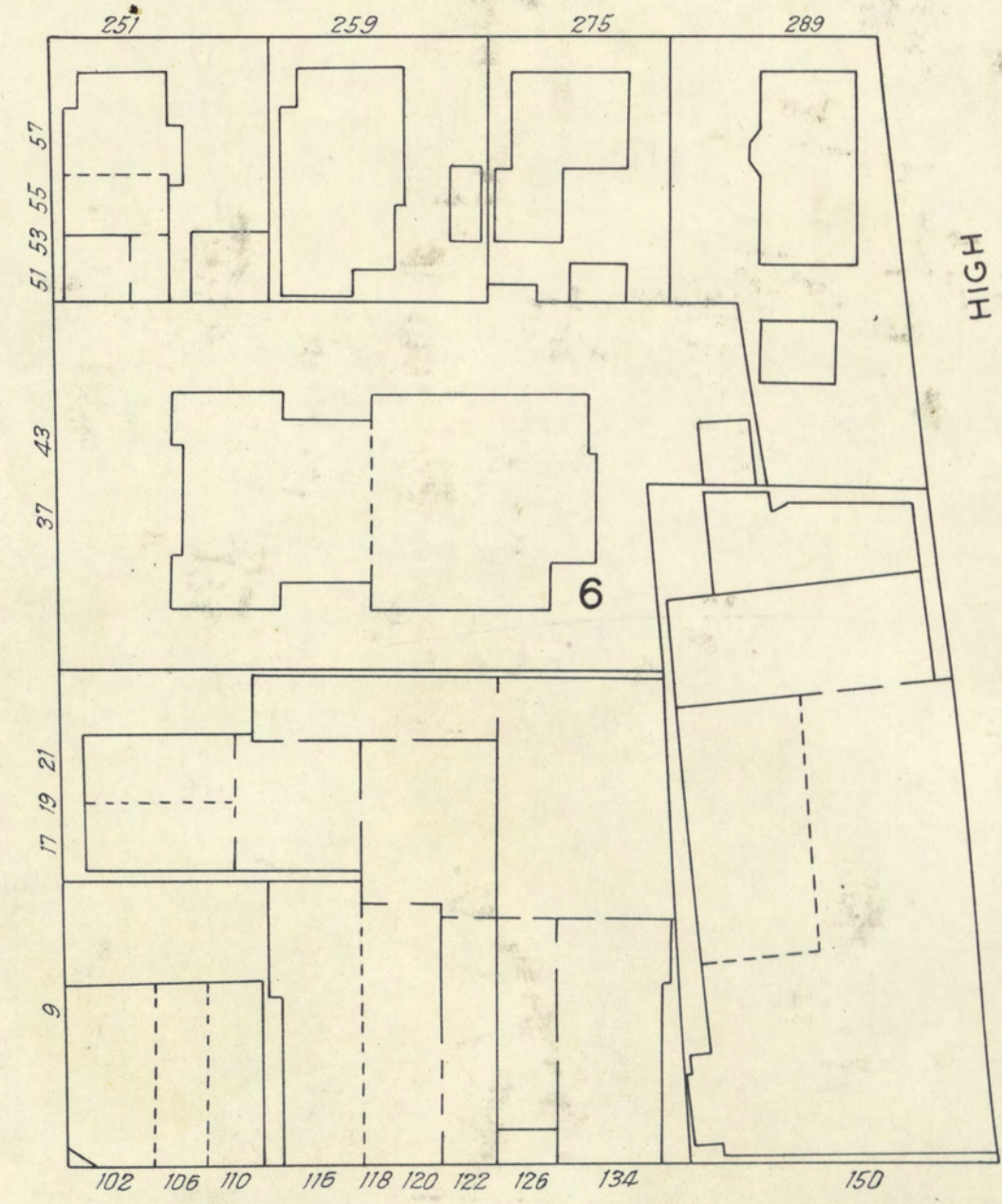
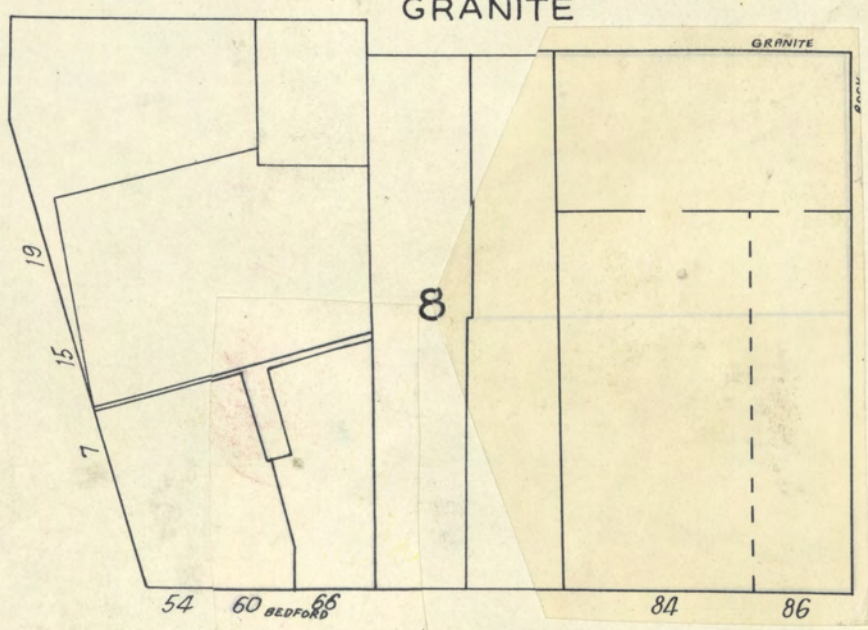
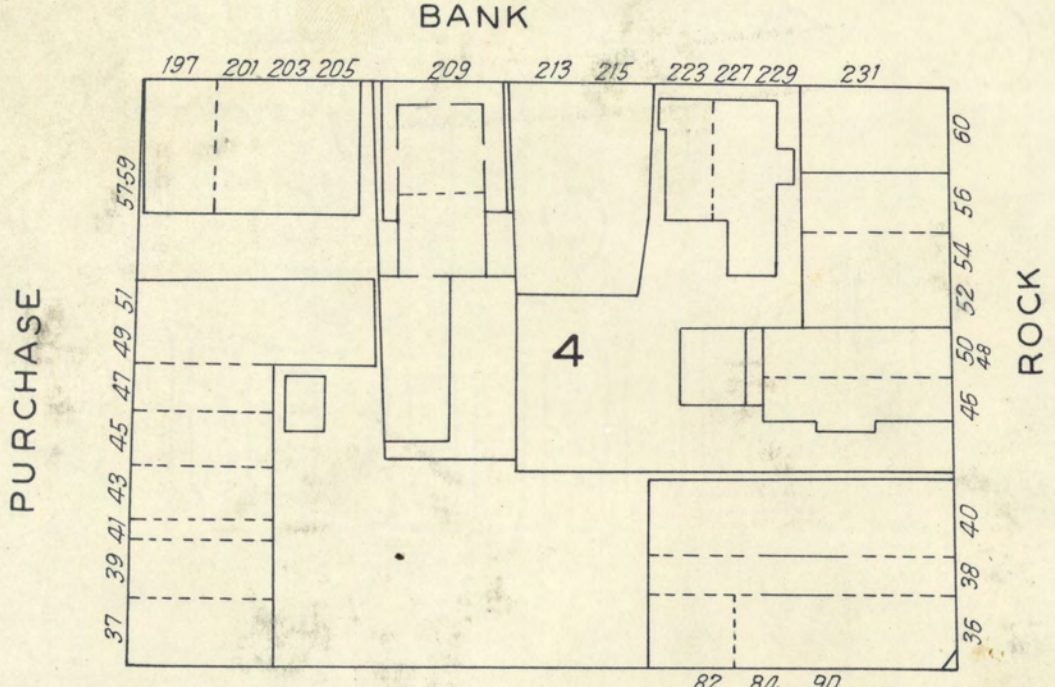
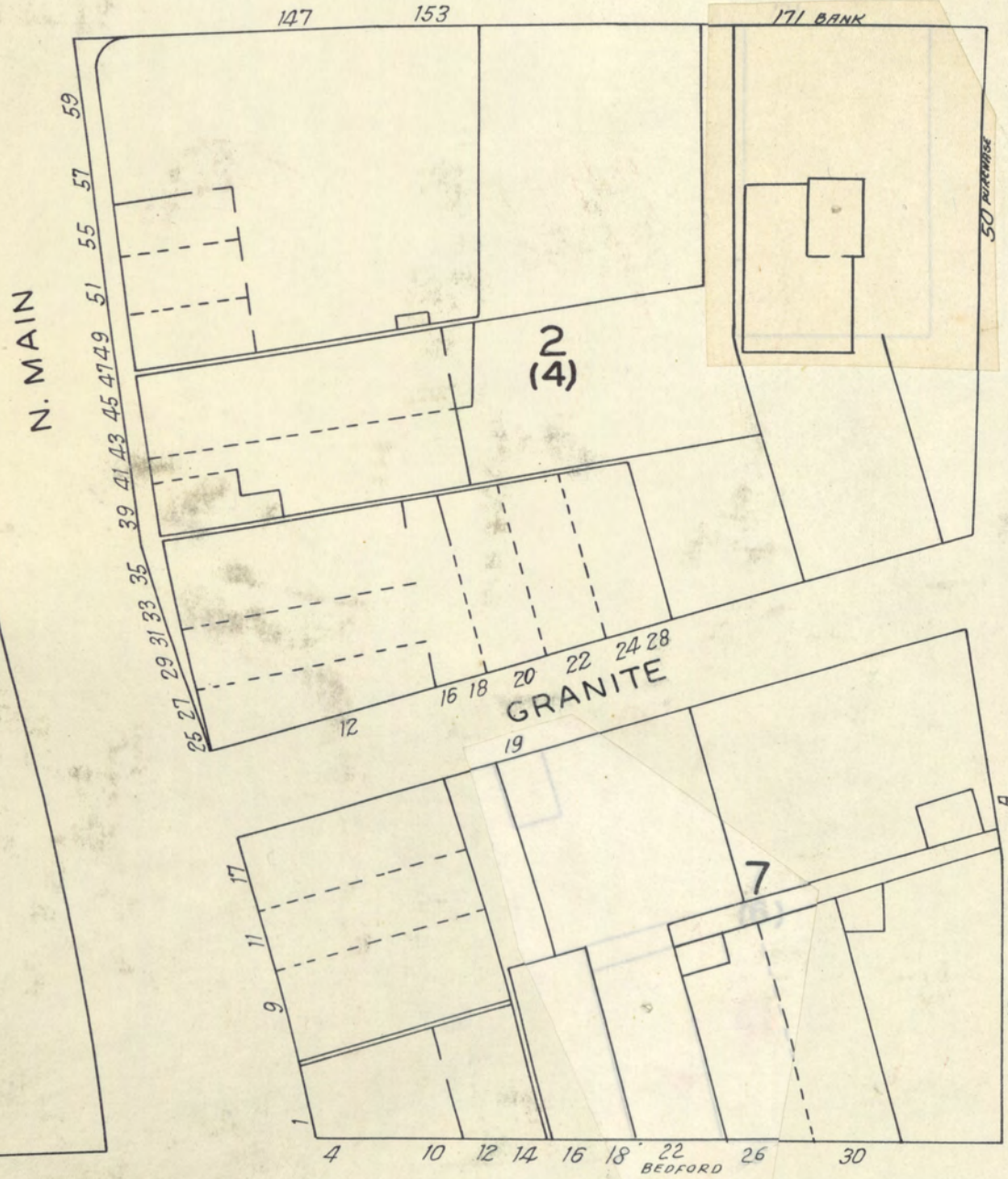
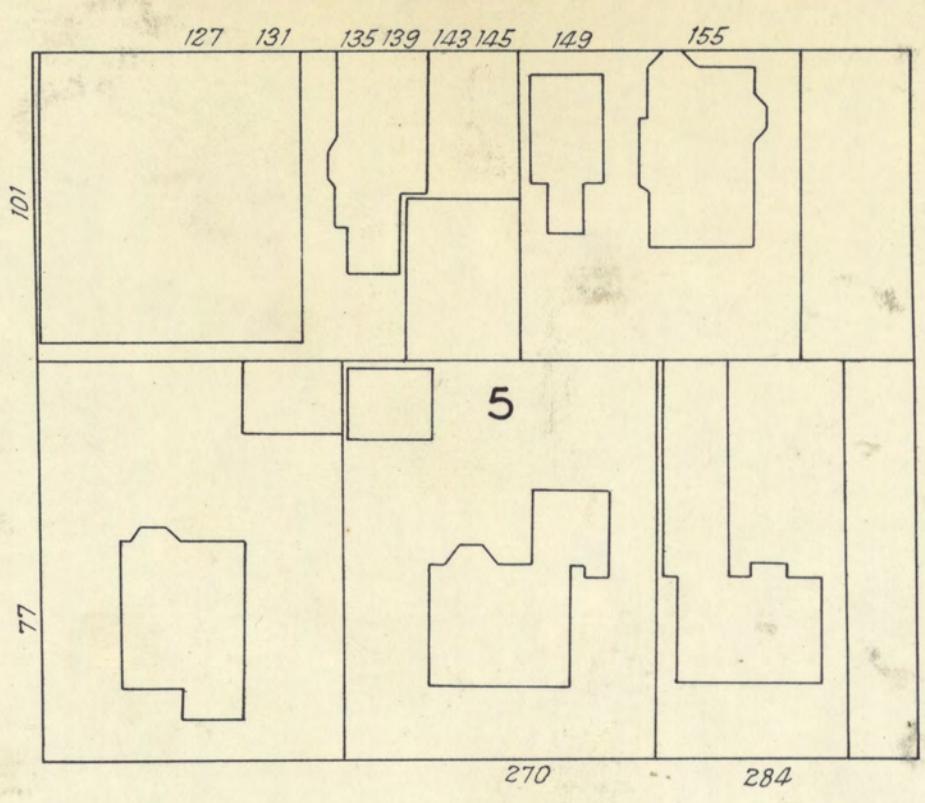
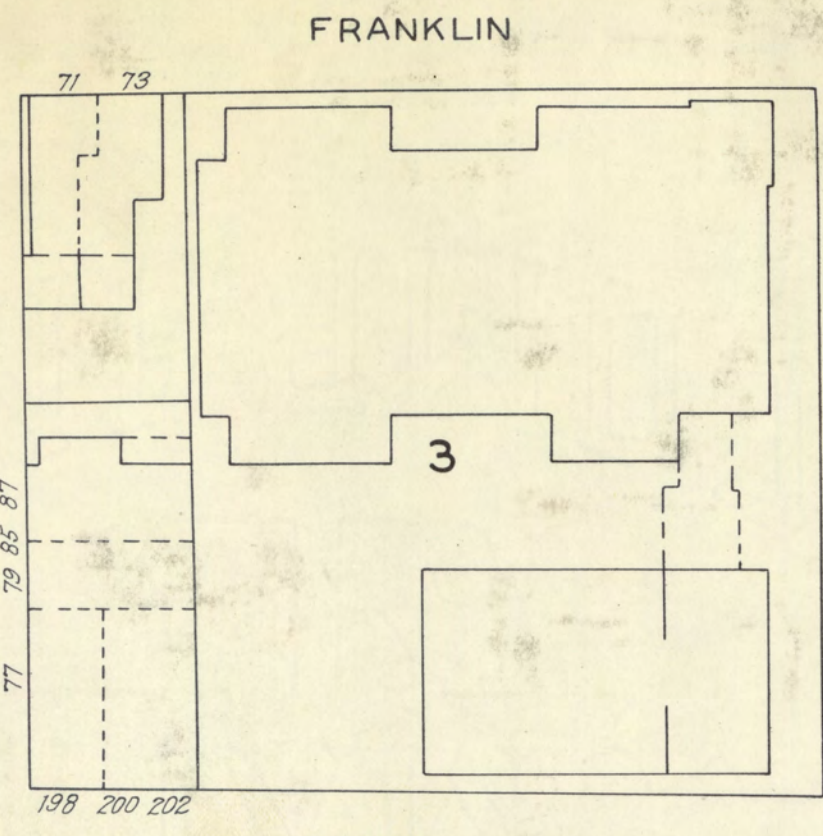
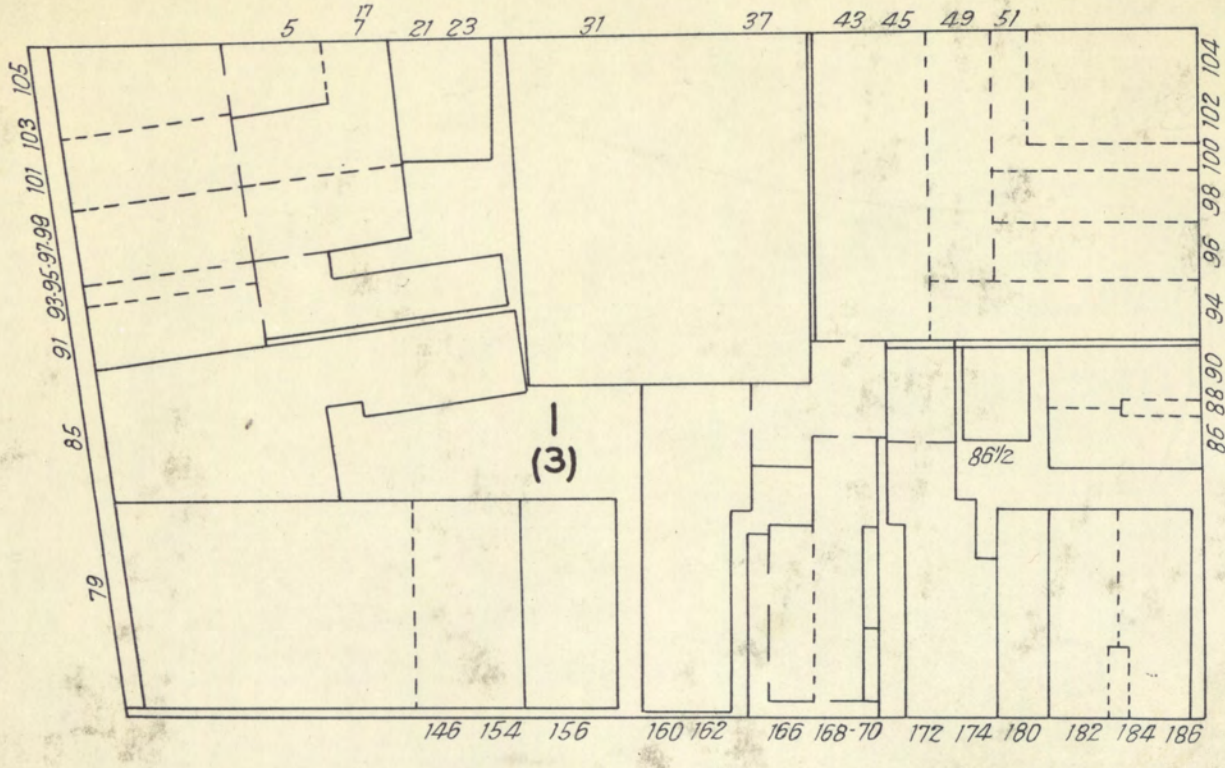
N. MAIN

S. MAIN



SCALE 50 FT TO ONE INCH  
Copyright 1933 by the Sanborn Map Co.

SKELETON





(21-26-27)

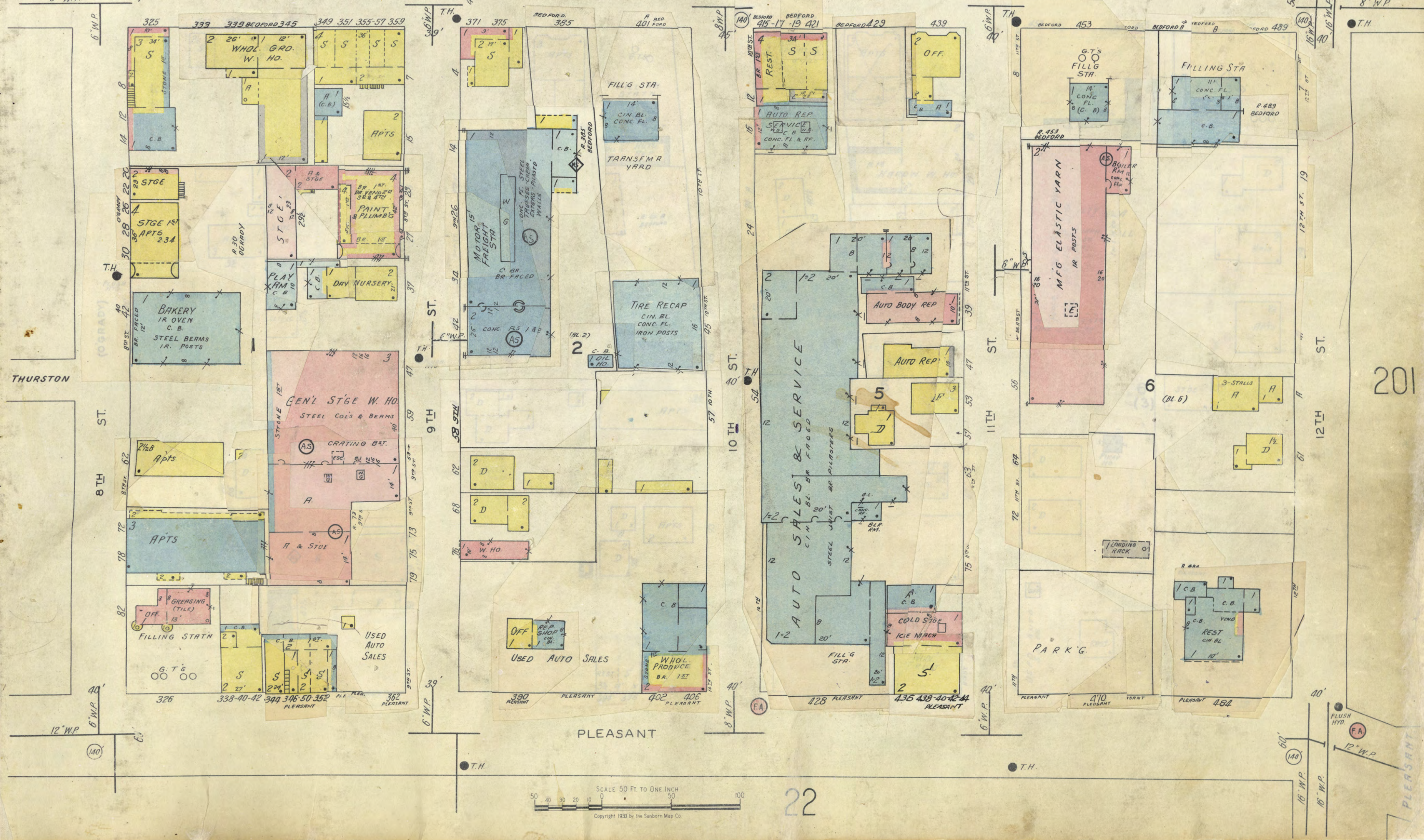


13

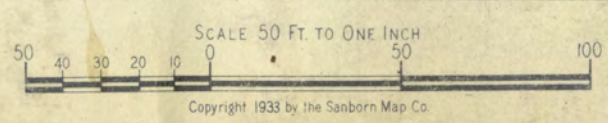
22



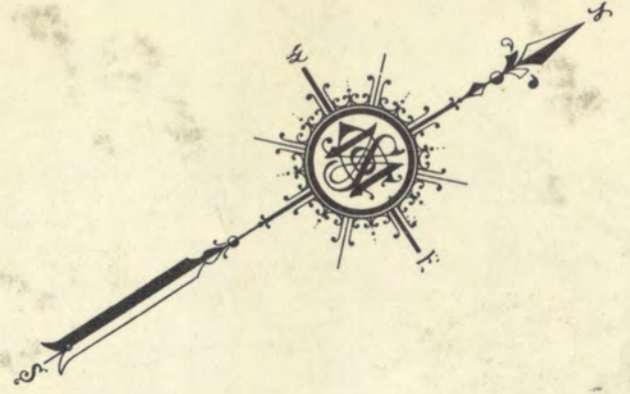
220



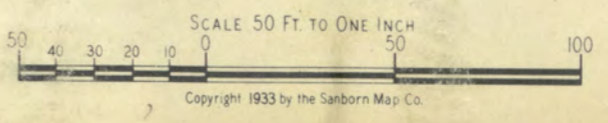
201



22



ALL BLDGS. IN THIS BLK. REMOVED.



SCALE 50 FT. TO ONE INCH





SKELETON



11

(15)



24

23

9



ALL BLDGS IN BLKS 1,2,3,4 & 6 REMOVED. SITE OF NEW HOUSING PROJECT

ALL BLDGS IN THIS BLK REMOVED.

26

10

12

SCALE 50 FT TO ONE INCH  
Copyright 1933 by the Sanborn Map Co.



ROBESON PRIMARY SCHOOL  
BUILT 1871

DRESS MFG  
18 POSTS

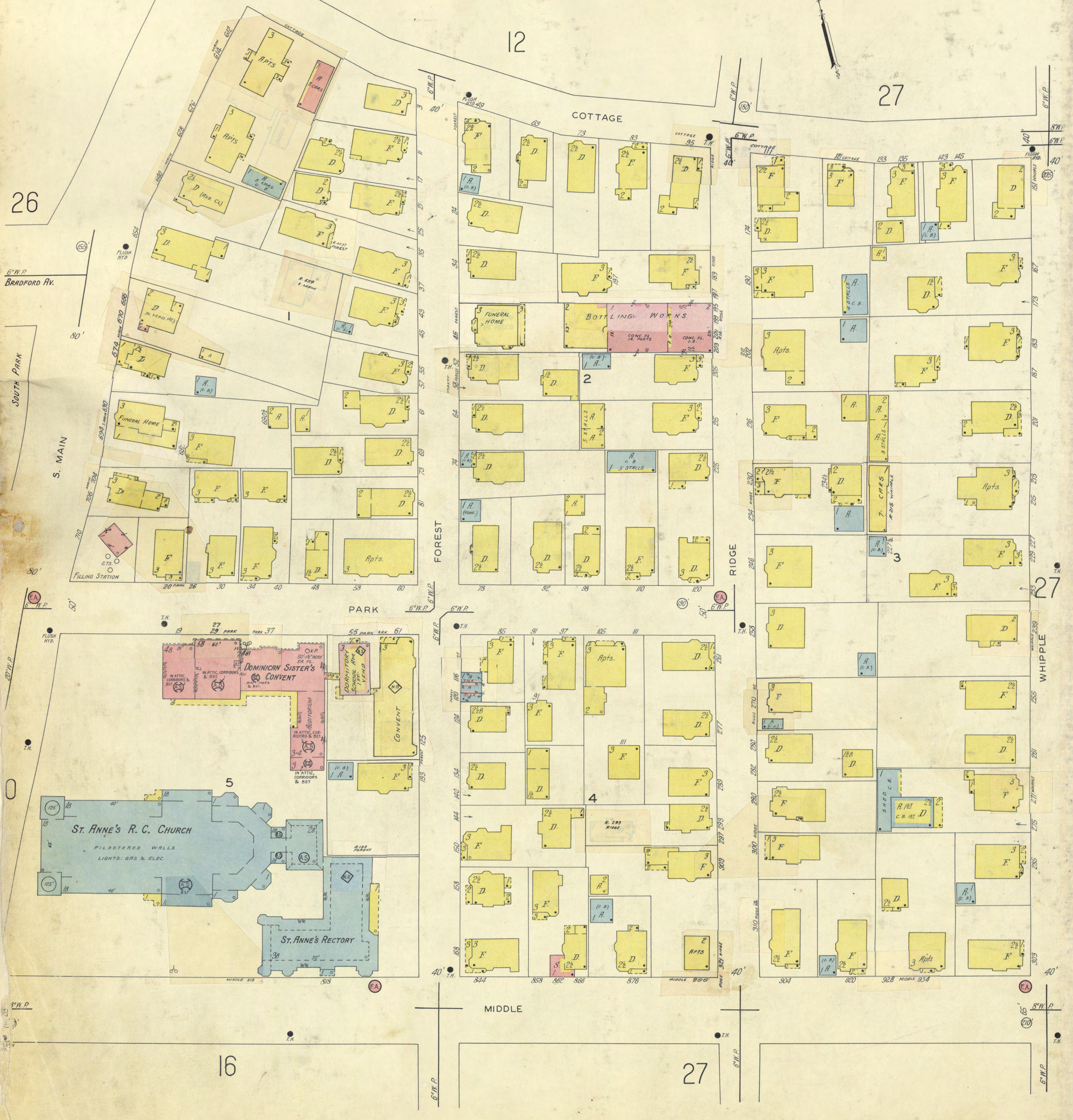
AUTO SALES SERVICE  
STREET REPAIRS  
TIRE REPAIRS  
WAXING  
POLISHING  
FLUIDS  
WASHING  
CLEANING

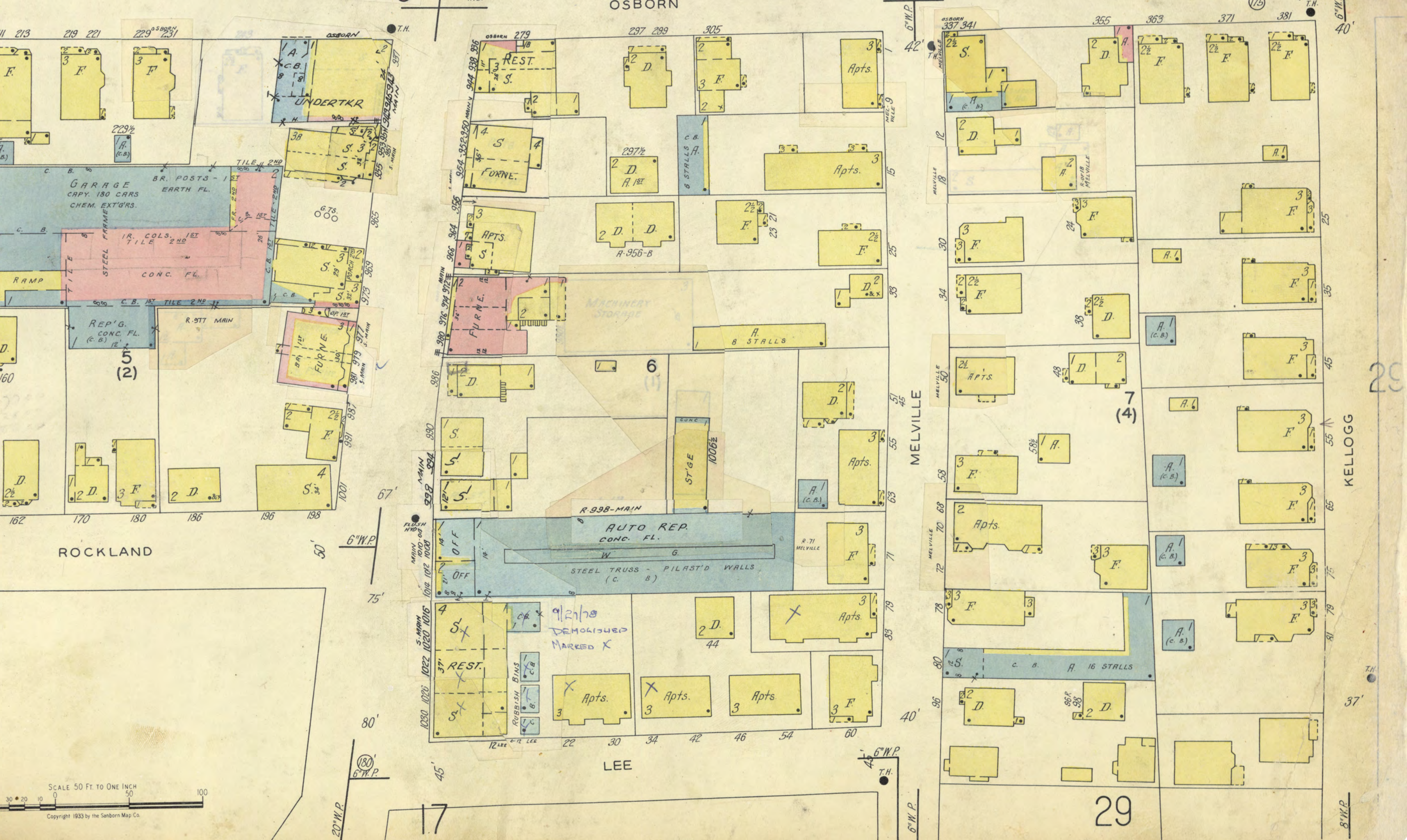
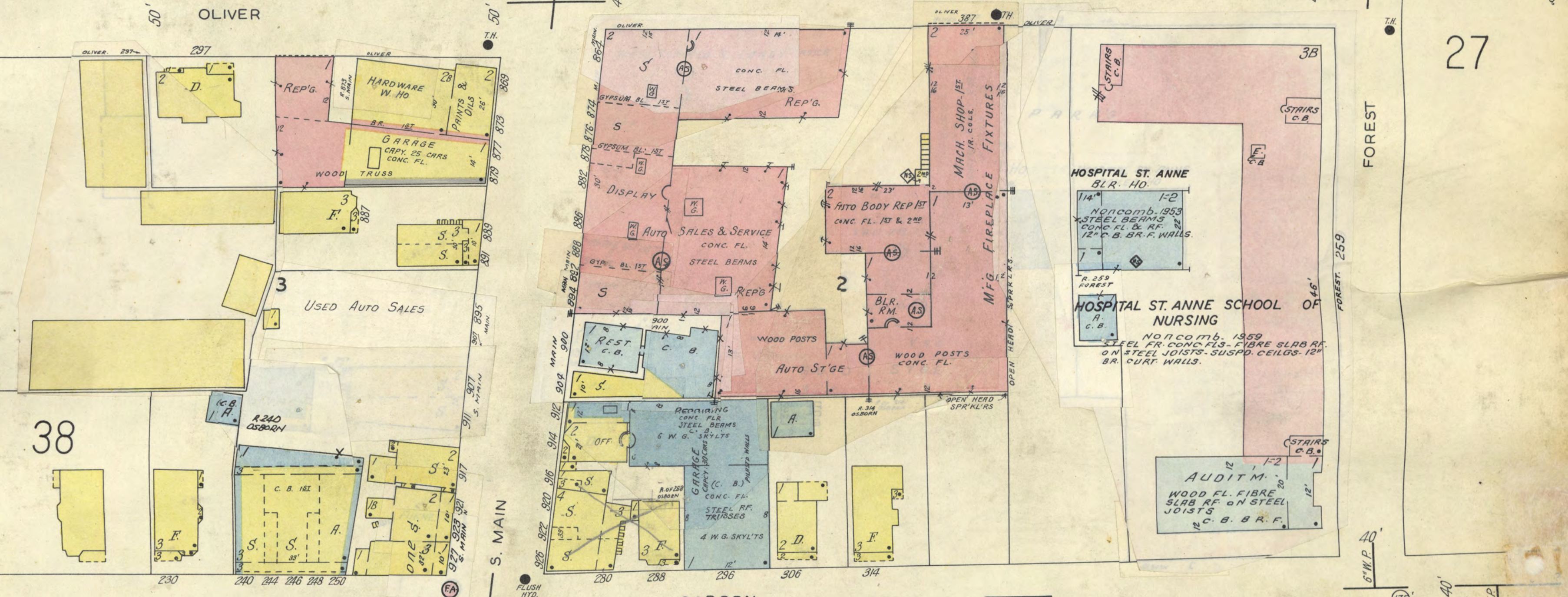
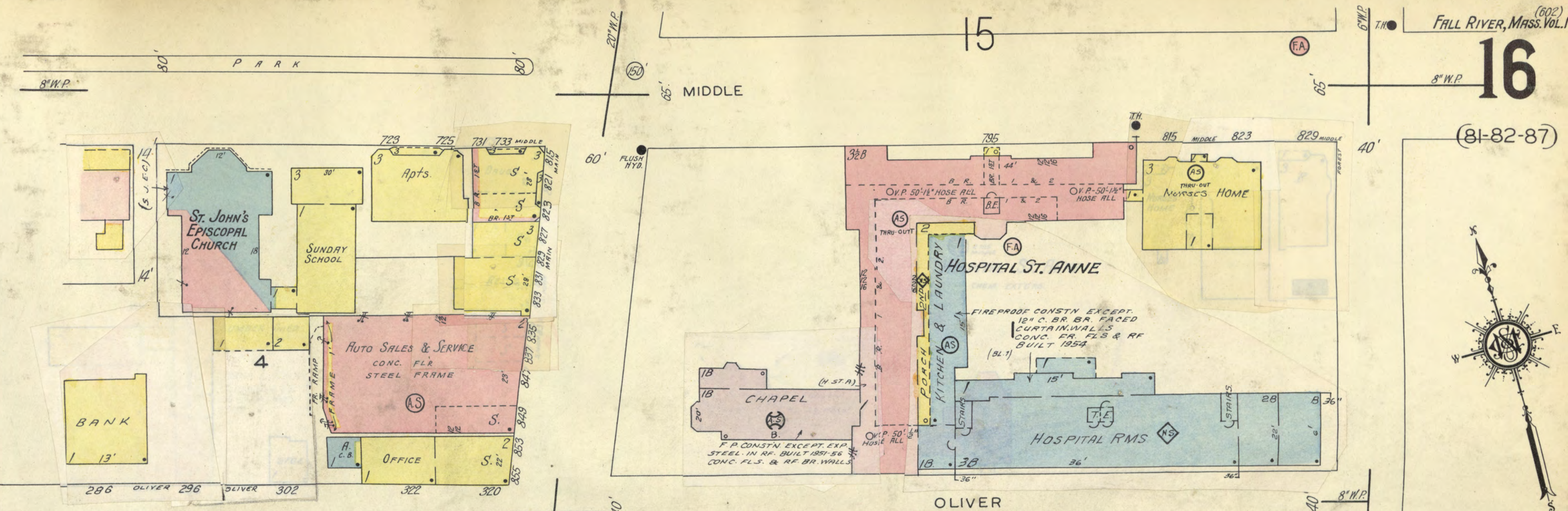
SCALE 50 FT. TO ONE INCH  
Copyright 1933 by the Sanborn Map Co.







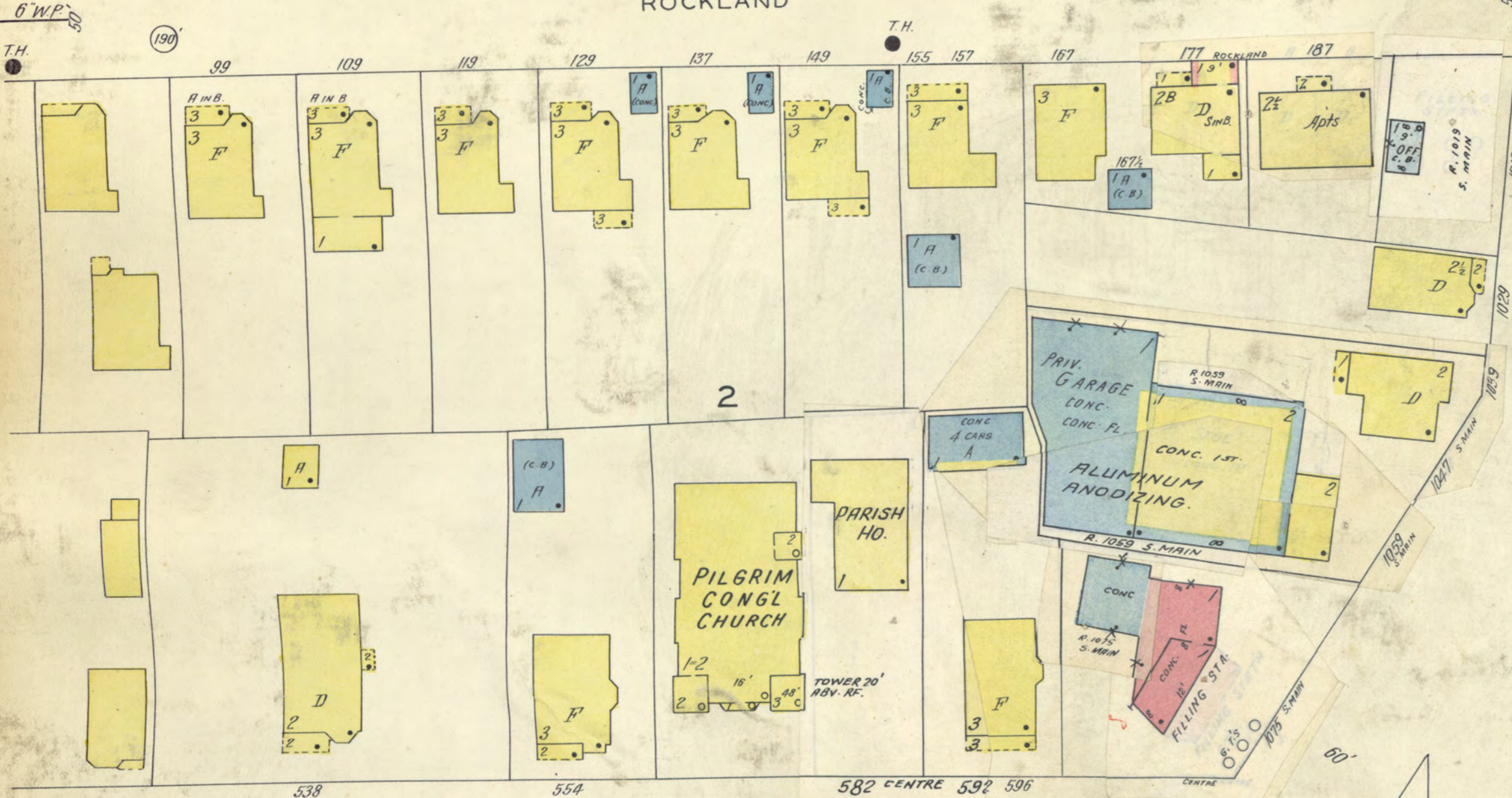




SCALE 50 FT. TO ONE INCH  
Copyright 1933 by the Sanborn Map Co.

ABBOTT PL.

ROCKLAND



16

LEE



CENTRE

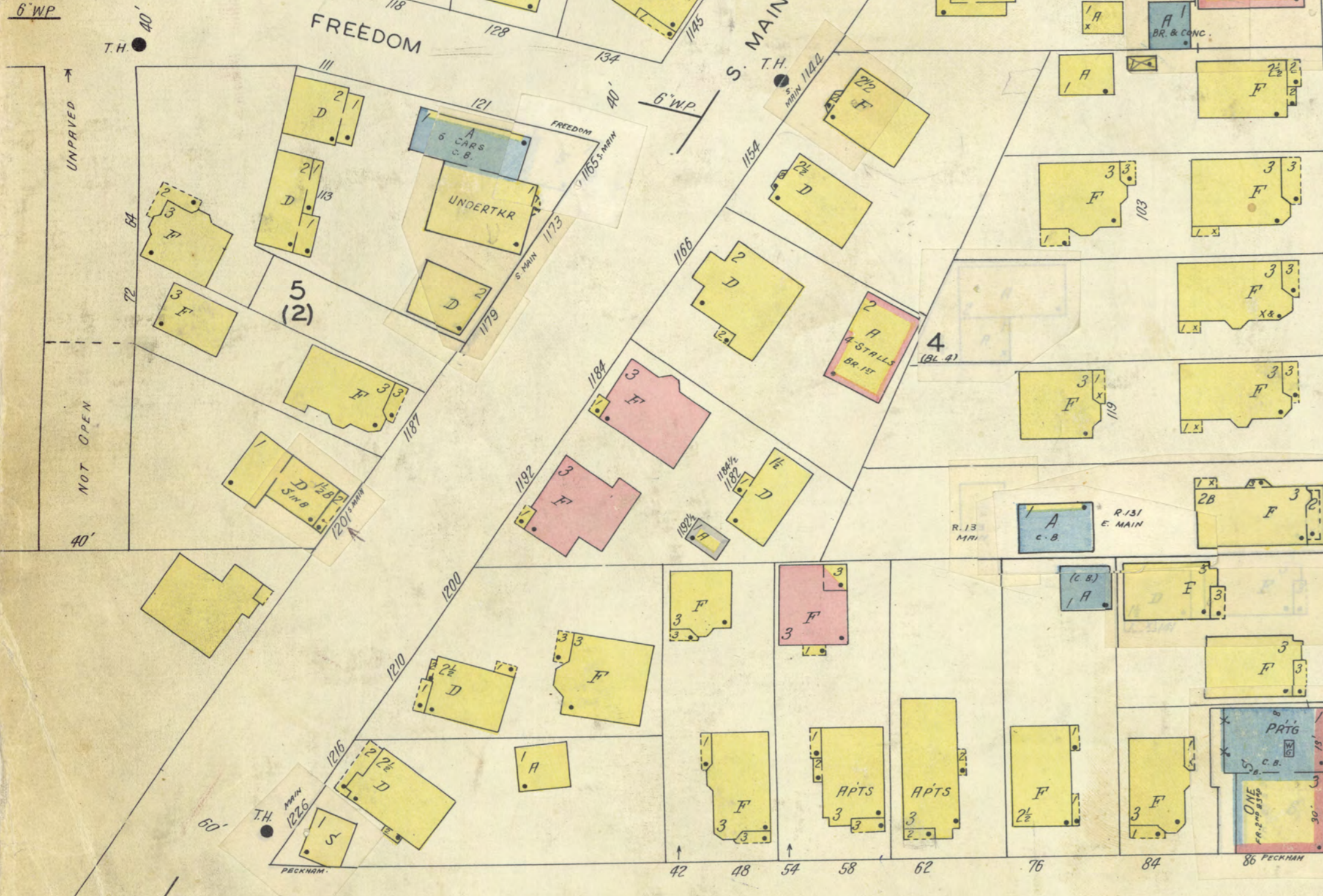


HAMLET



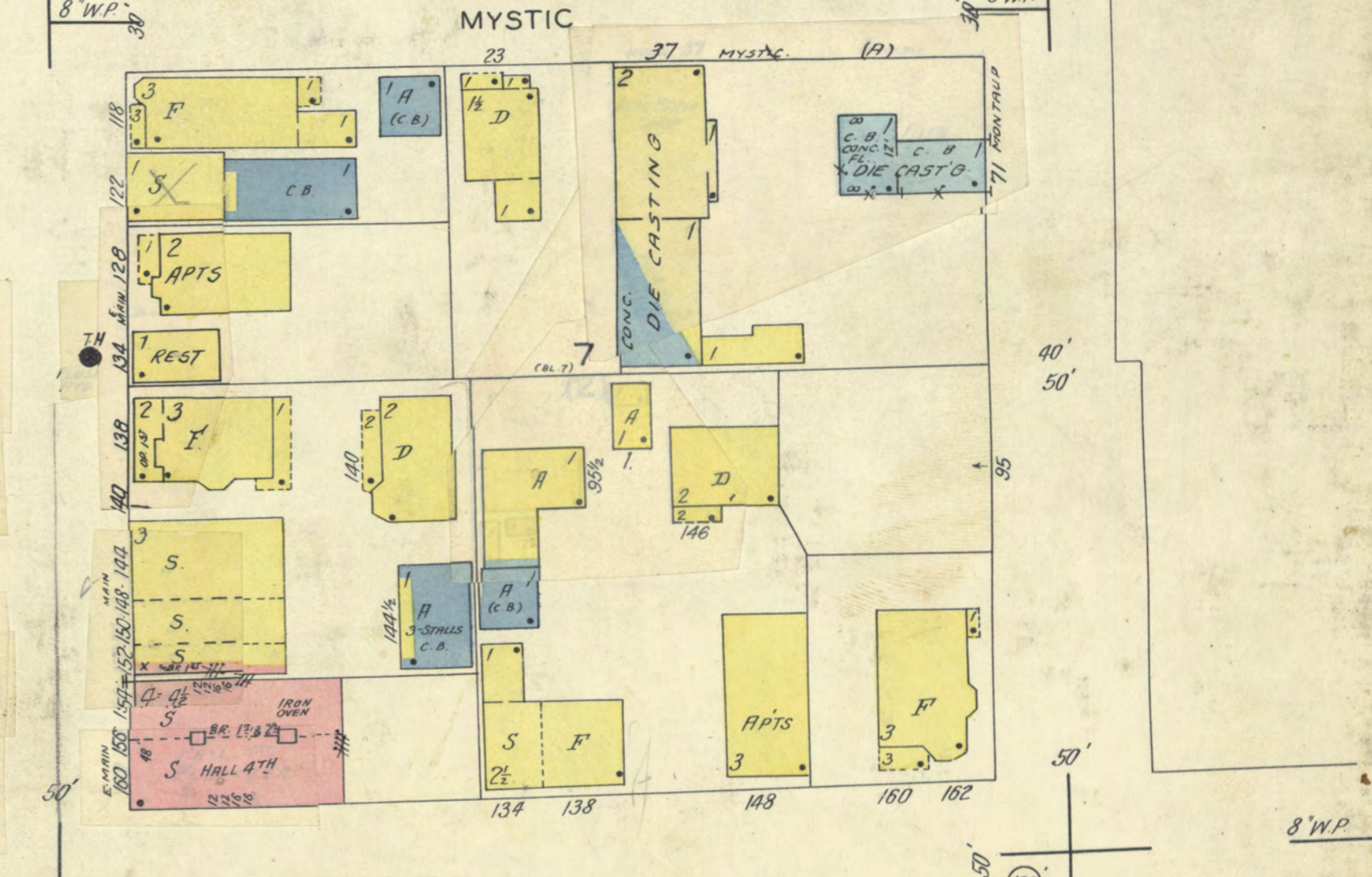
38

FREEDOM



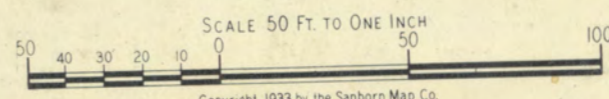
29

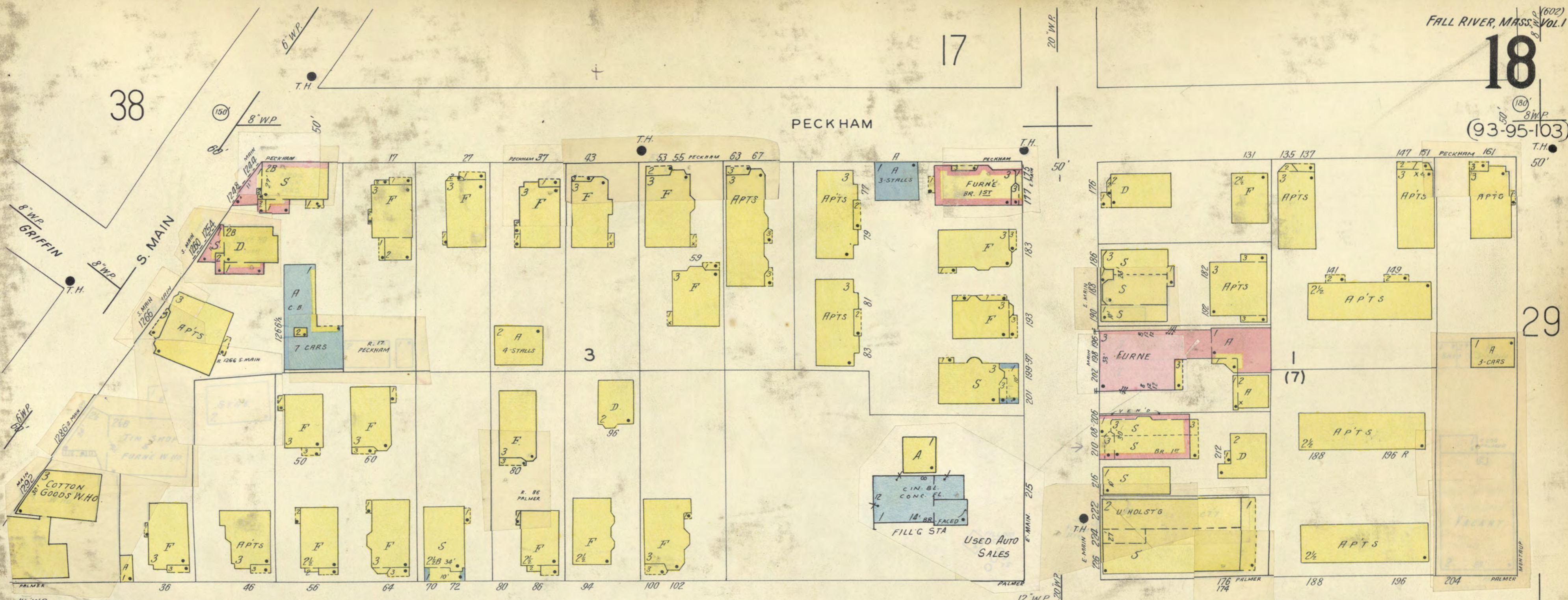
MYSTIC



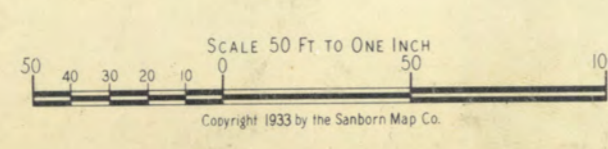
PECKHAM

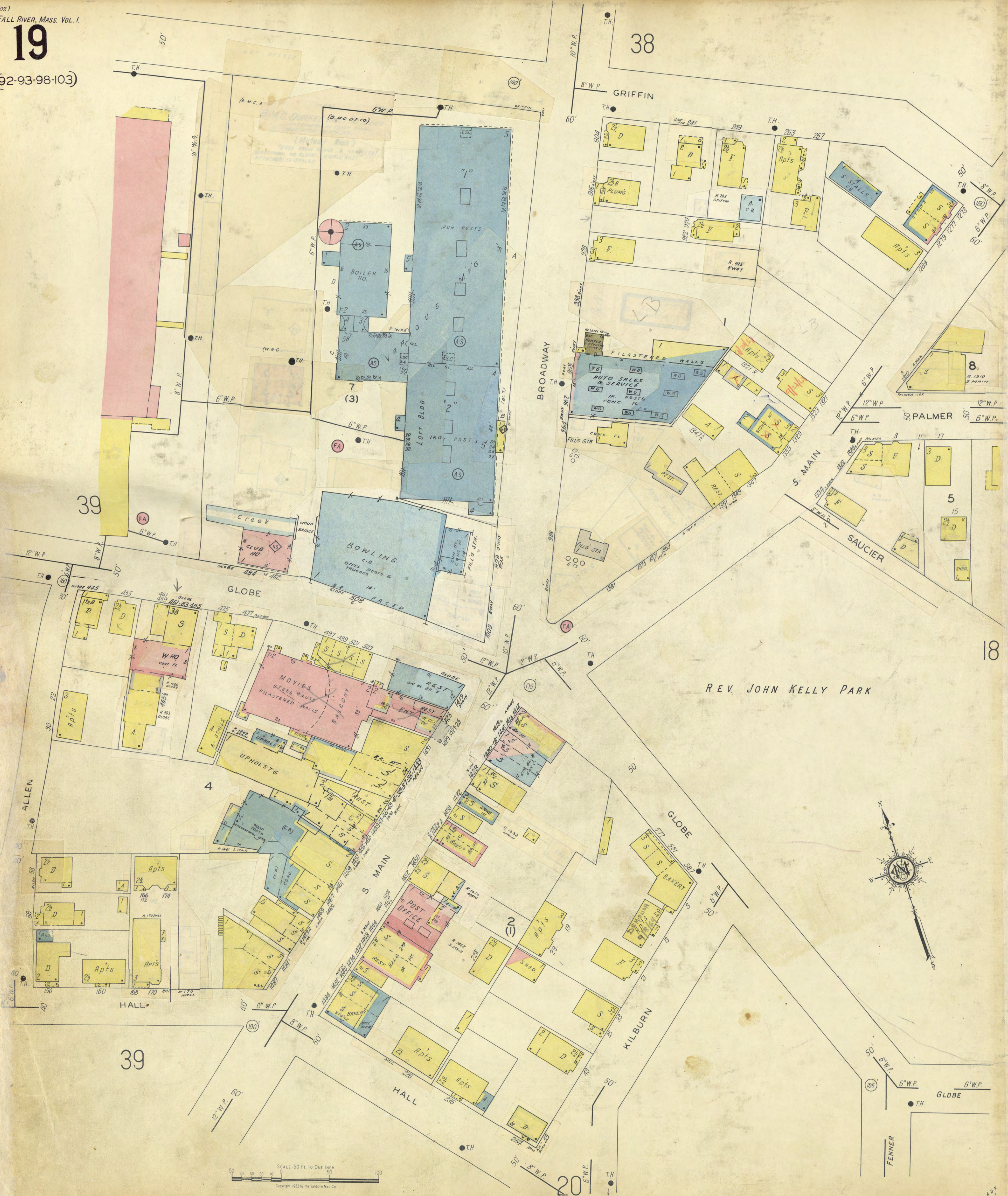
18





REV. JOHN KELLY PARK





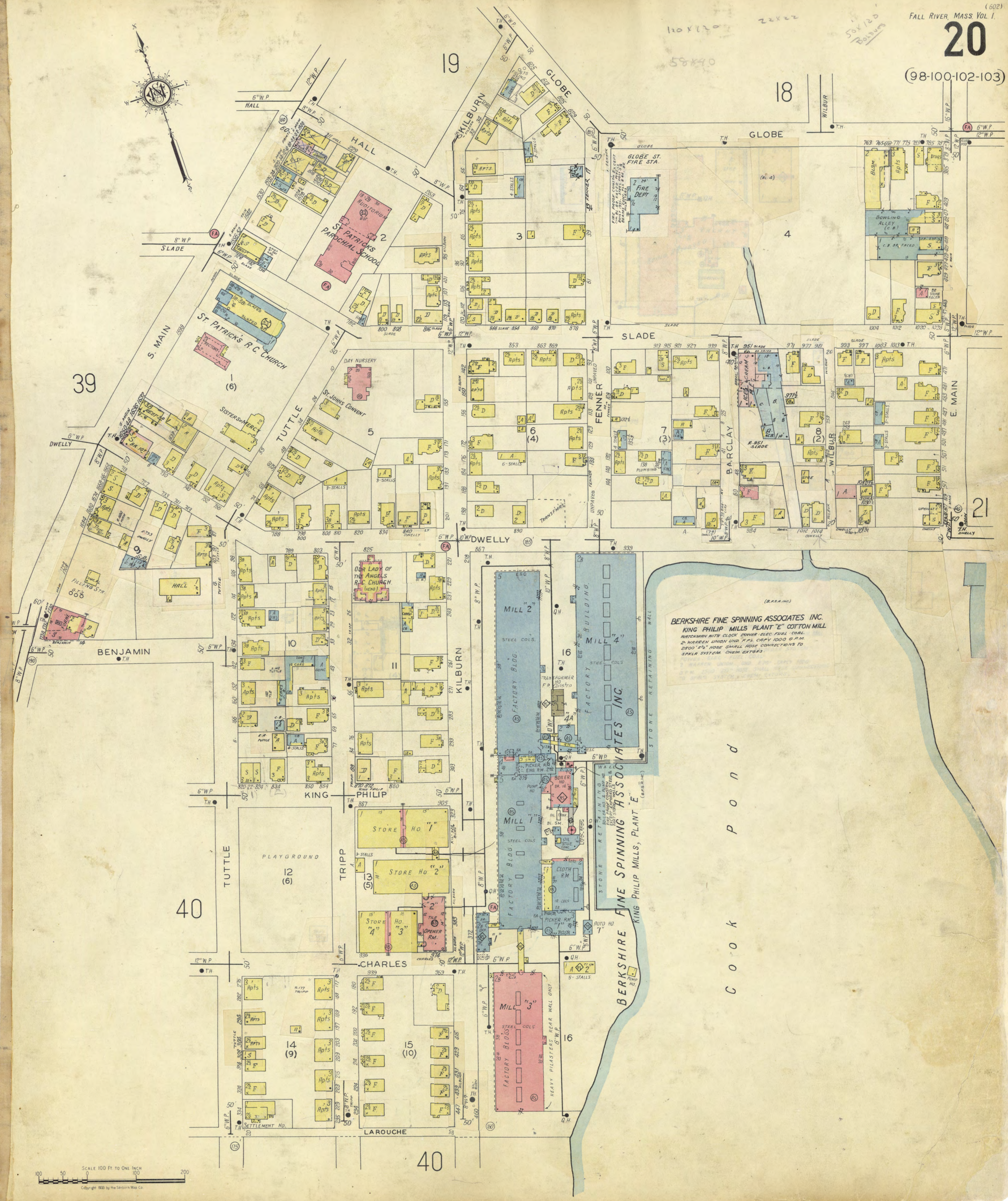
SCALE 50 FT. TO ONE INCH

Copyright 1933 by the Sanborn Map Co.

18

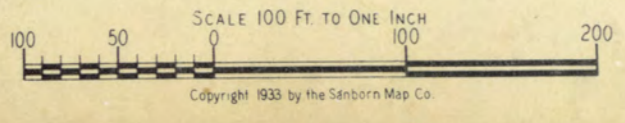
REV. JOHN KELLY PARK





BERKSHIRE FINE SPINNING ASSOCIATES INC.  
KING PHILIP MILLS PLANT "E" COTTON MILL  
WATCHMAN WITH CLOCK POWER-ELEC. FUEL COAL  
2 WARREN UNION LIND T.P.S. CAPY 1000 @ 4 PM  
2500' P.H. HOSE SMALL HOSE CONNECTIONS TO  
SPARK SYSTEM. GYM. EXTRAS.

C O O K P O N D



SCALE 100 FT TO ONE INCH

Copyright 1933 by the Sanborn Map Co.





29

30

18

PALMER

FRANCIS

EMERY

WINTHROP

GLOBE

GLOBE

PEBBLE

SLADE

SLADE

45

MAPLE GARDENS APTS  
for Report See Sheet 45

20

DWELLY

BUSH

RHODE ISLAND

MILLER

AETNA

LAUREL

AETNA

ORSWELL

ORSWELL

TOWER

0

30

31

32

33

49

55X100

Cook Pond

2 25' STAIRS  
FOUR UNIT ARMORY  
MASS. NATIONAL GUARD HALL  
WOOD RE  
HALL

LAUREL LAKE PUBLIC SCHOOL  
SCALE 100 FT TO ONE INCH  
Copyright 1933 by the Sanborn Map Co.

NATIONAL GUARD BARRACKS  
WOOD RE  
HALL

APTS  
WOOD RE  
HALL

APTS  
WOOD RE  
HALL

APTS  
WOOD RE  
HALL

APTS  
WOOD RE  
HALL

APTS  
WOOD RE  
HALL

APTS  
WOOD RE  
HALL

APTS  
WOOD RE  
HALL

APTS  
WOOD RE  
HALL

APTS  
WOOD RE  
HALL

APTS  
WOOD RE  
HALL

APTS  
WOOD RE  
HALL

APTS  
WOOD RE  
HALL

APTS  
WOOD RE  
HALL

APTS  
WOOD RE  
HALL

APTS  
WOOD RE  
HALL

APTS  
WOOD RE  
HALL

APTS  
WOOD RE  
HALL

APTS  
WOOD RE  
HALL

APTS  
WOOD RE  
HALL

APTS  
WOOD RE  
HALL

APTS  
WOOD RE  
HALL

APTS  
WOOD RE  
HALL

APTS  
WOOD RE  
HALL

APTS  
WOOD RE  
HALL

APTS  
WOOD RE  
HALL

APTS  
WOOD RE  
HALL

APTS  
WOOD RE  
HALL

APTS  
WOOD RE  
HALL

APTS  
WOOD RE  
HALL

APTS  
WOOD RE  
HALL

APTS  
WOOD RE  
HALL

APTS  
WOOD RE  
HALL

APTS  
WOOD RE  
HALL

APTS  
WOOD RE  
HALL



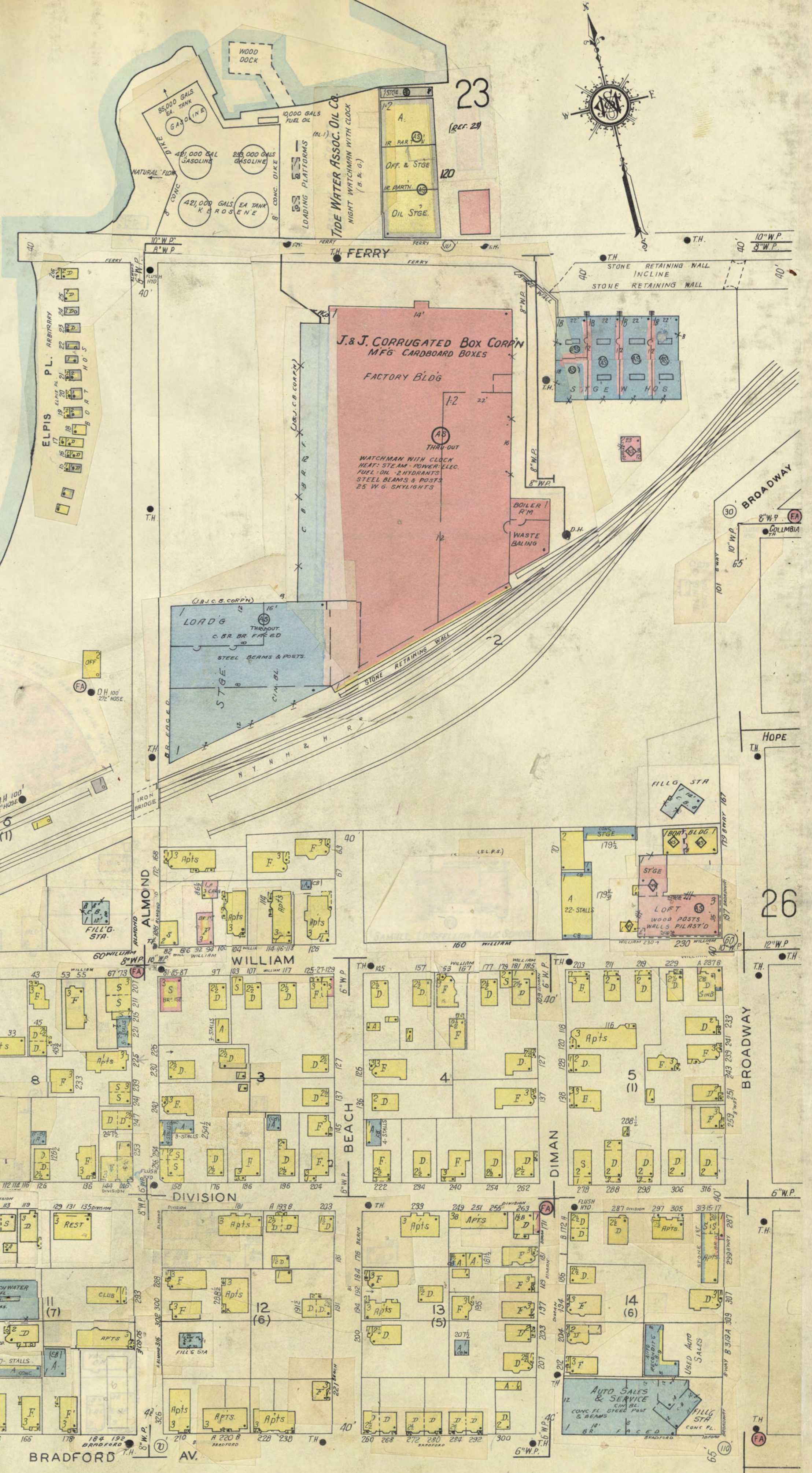




30 Pocasset St.  
 (M. R. CORP.)  
**MANUFACTURERS REALTY CORP.**  
 VARIOUS MFG. (M.R. CORP.)  
 WATCHMAN STATION TIME RECORDER SYSTEM HEAT  
 STEAM POWER ELEC. FUEL OIL 2 HARRIS DUMPS  
 STEAM PUMPS DRAW FROM RIVER, CAPY 1000 G.P.M.  
 SMALL HOSE ATTD TO SPHLRS

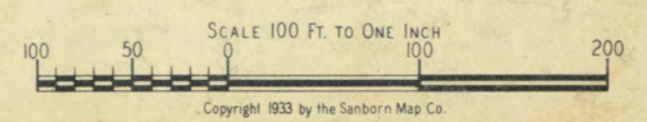
SCALE 100 FT TO ONE INCH  
 Copyright 1923 by the Standard Map Co.

MOUNT Hope Bay



FULL OF TRACKS

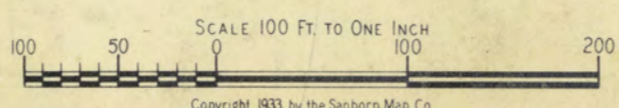
South Park



10' W.P.



South Park





SCALE 100 FT. TO ONE INCH  
Copyright 1933 by the Sanborn Map Co.



FCX34



SCALE 100 FT. TO ONE INCH  
 Copyright 1933 by the Sanborn Map Co.







28

32

21

45

21

SCALE 100 FT. TO ONE INCH

Copyright 1933 by the Sanborn Map Co.





22

239

Quequechan River



23

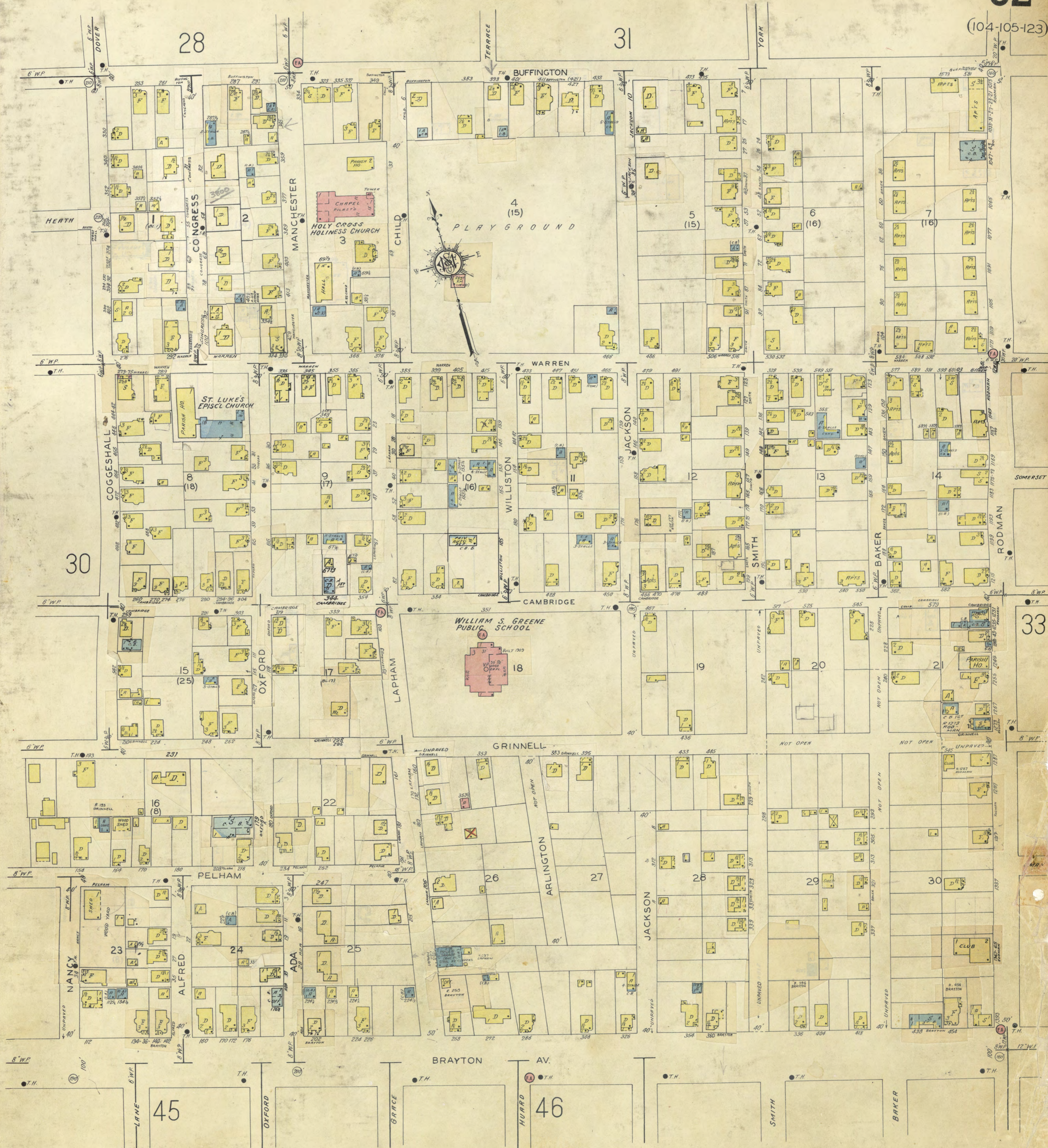
Quequechan River

14 (19)

32

33

SCALE 100 FT TO ONE INCH  
Copyright 1933 by the Sanborn Map Co.



1420



31

BUFFINGTON

IA

(W.H.A.)

WATURPA HEIGHTS APARTMENTS  
VETERANS HOUSING PROJECT  
100 FAMILY UNITS  
ALL BLDGS ARE FRAM. CONSTRUCTION WITH GYP FILLED  
DIVISION 2 WALLS

WARREN

SOMERSET

UTAH

WESTMINSTER

34

RODMAN

OUR LADY OF VEILITA R.C. CHURCH

UNPAVED

32

CAMBRIDGE

REEVES

GRINNELL

NOT OPENED

LEIGH TEXTILE CO.

WATCHMAN WITH CLOCK CHEM. FACTORY  
HEAT, STEAM - POWER, TELLS, FULL COLOR

JEFFERSON

GRINNELL

TRANSF. YARD

UNPAVED

OMAN

OMAN

NELSON

BOYDEN

13

14

15

16

RYAN

ABERDEEN

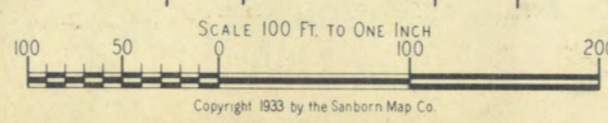
RYAN

BRAYTON AV.

47

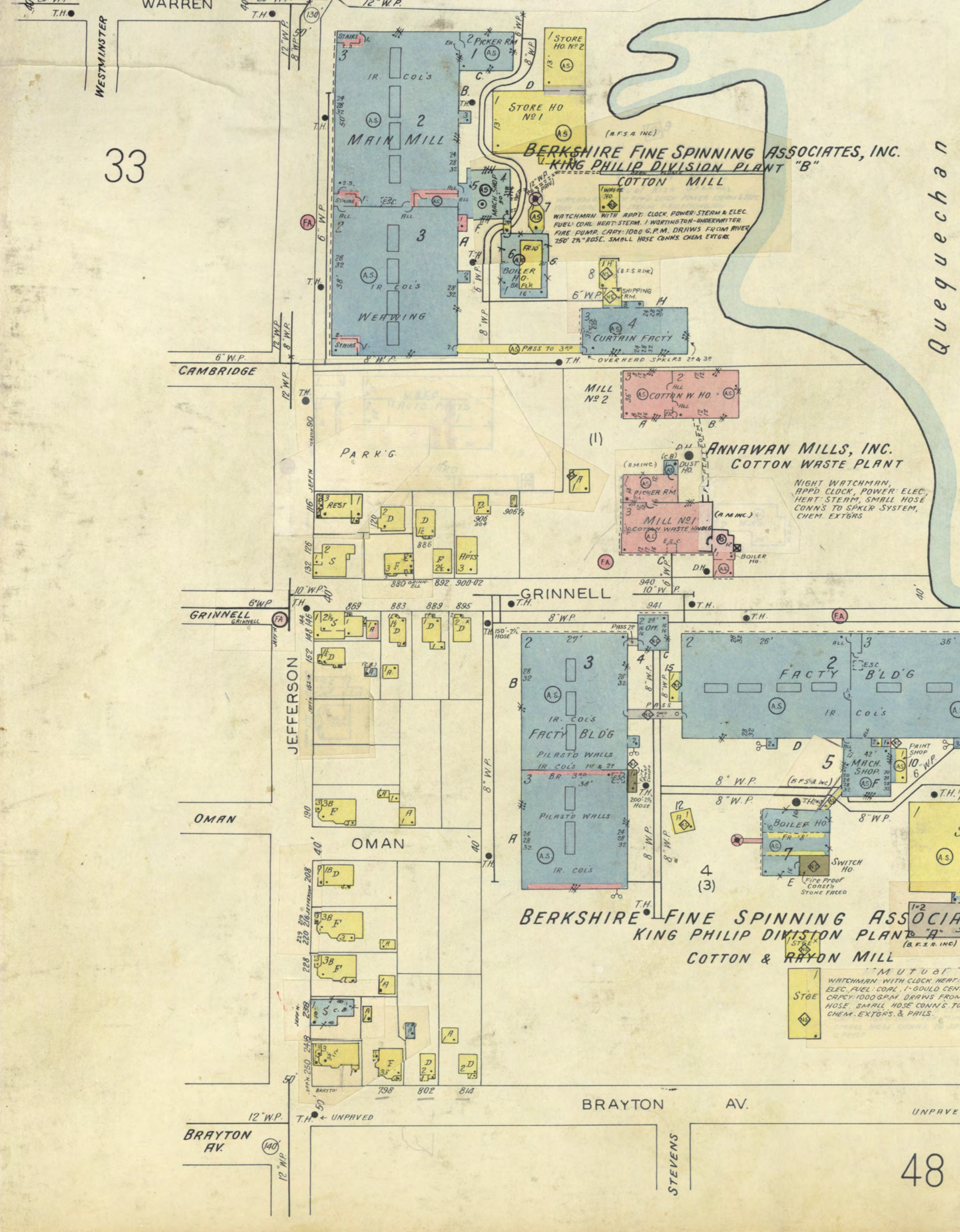
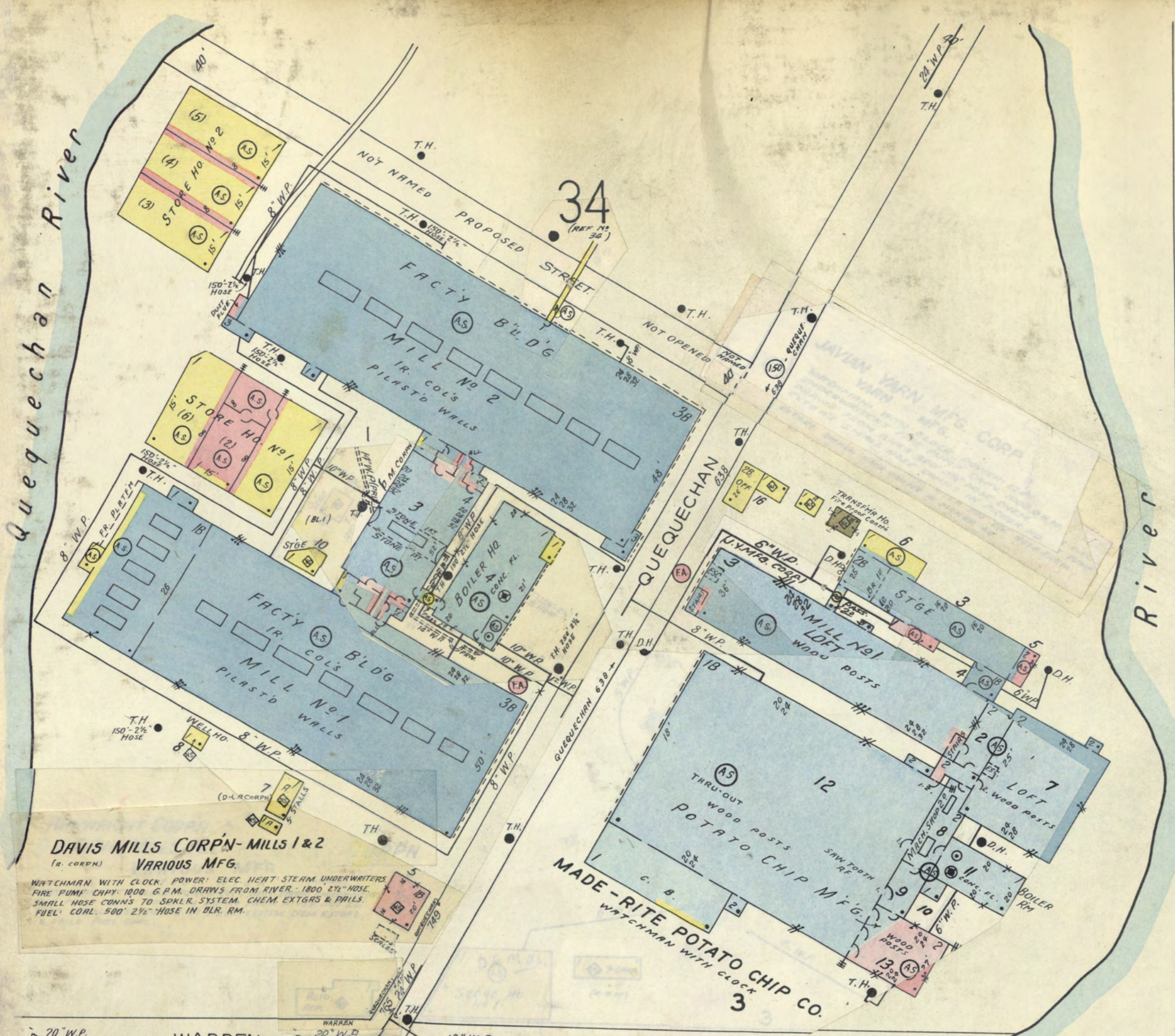
NOT OPENED

UNPAVED



SCALE 100 FT. TO ONE INCH

Copyright 1933 by the Sanborn Map Co.



Mt. Hope Bay





Mt. Hope Bay

35

FRIENDSHIP

QUEEN

GLOBE

2

(1)

39

FOOTE

WHITEHEAD CO. INC. CO.

WEBB OIL CO.

MOTOR FRT. FACONSTN

SLADE

WOODSTOCK

10

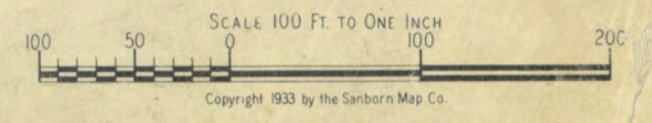
POTTER UNPAVED

DWELLY

42

BIRCH

41

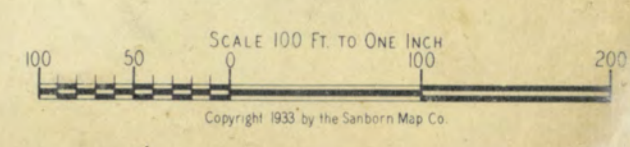
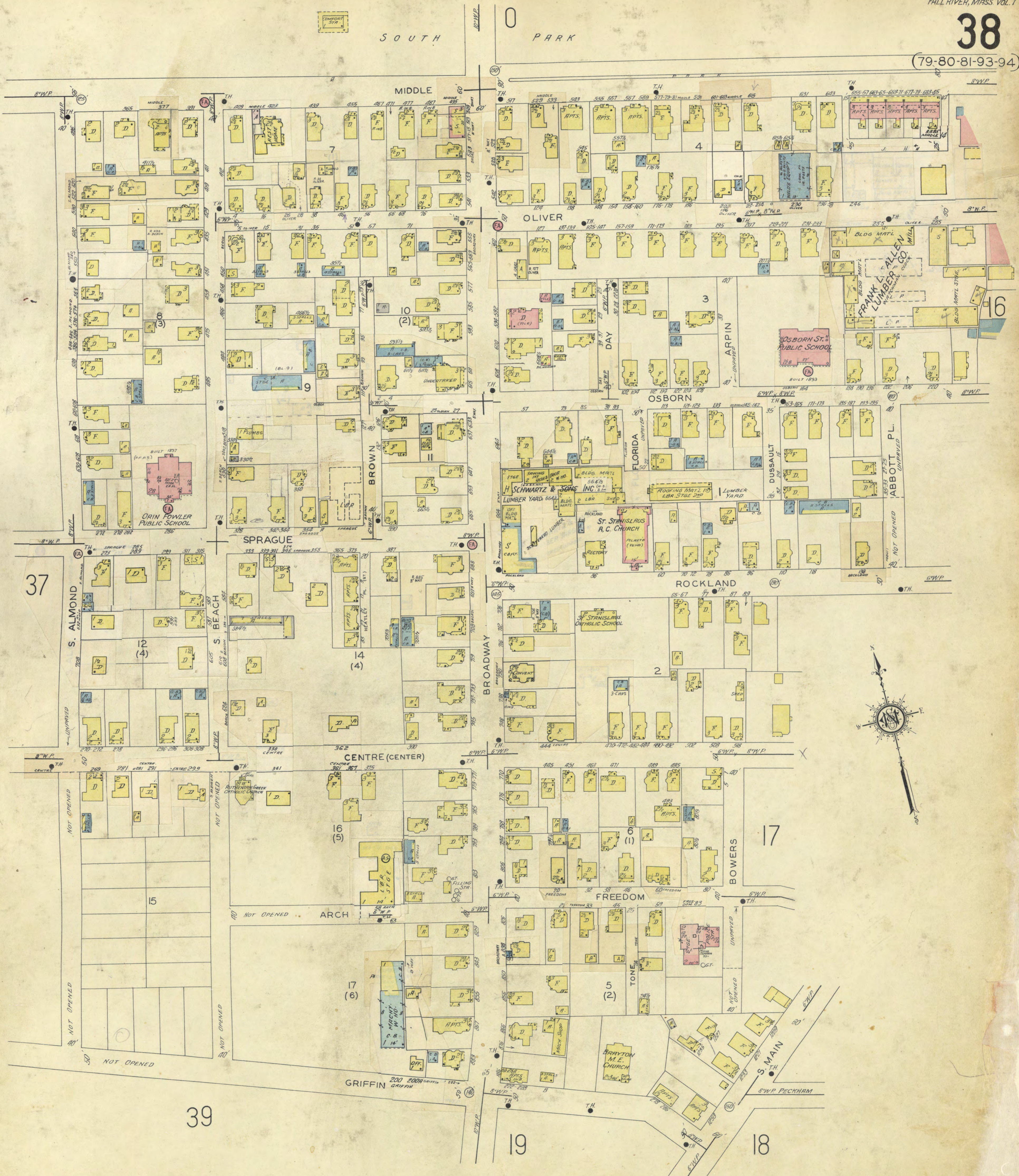


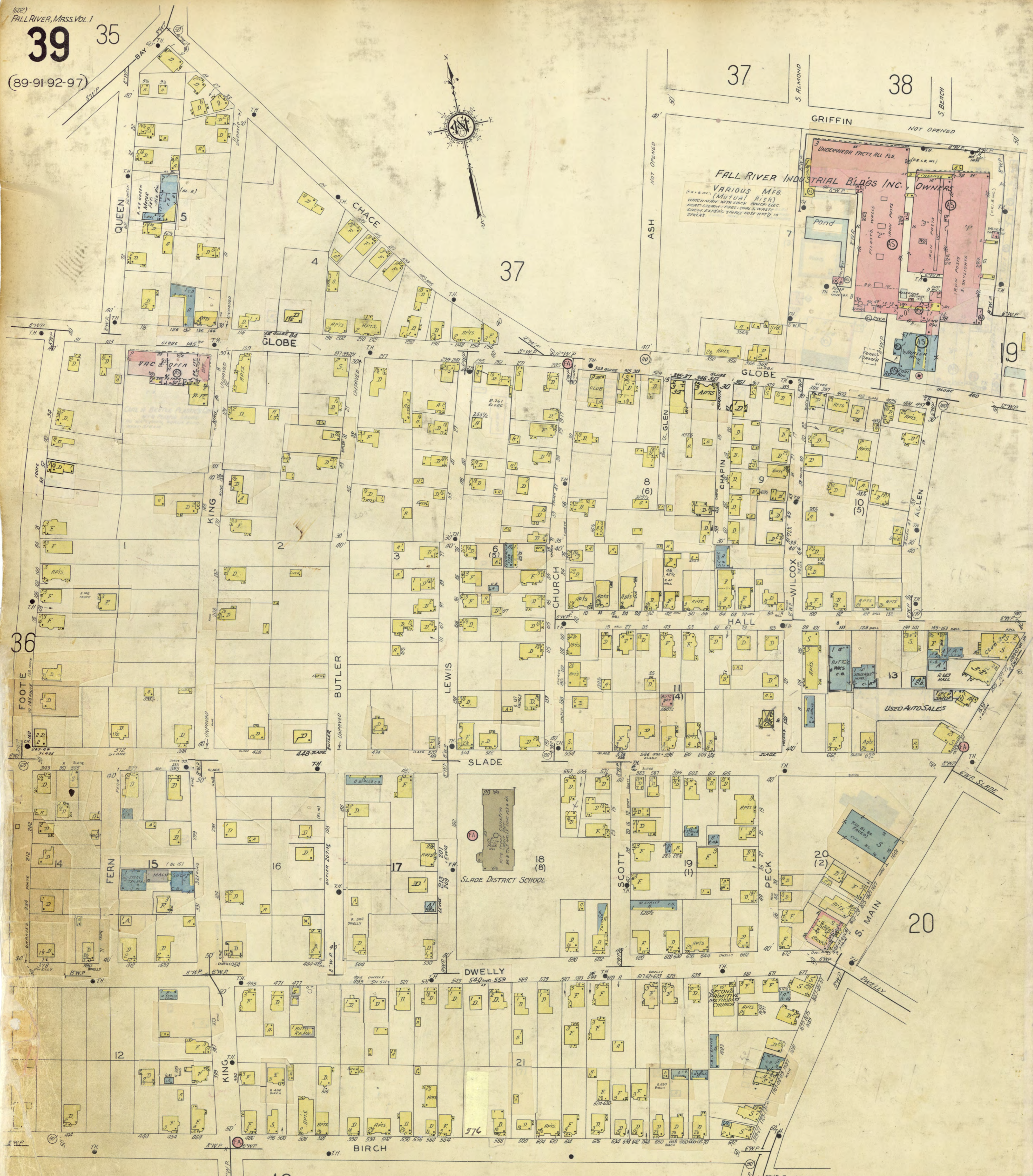
Copyright 1933 by the Sanborn Map Co.



50x60







FALL RIVER INDUSTRIAL BLDGS INC. OWNERS

VARIOUS MFG (MUTUAL RISK)  
WATCHMAN WITH GEAR, POWER, ELEC  
MOTOR STEAM, FUEL, COAL & WASTE  
CHIMNEY EXTERIOR SMALL HOSE ATT'D TO  
SPRINKLERS

SLADE DISTRICT SCHOOL

39

20

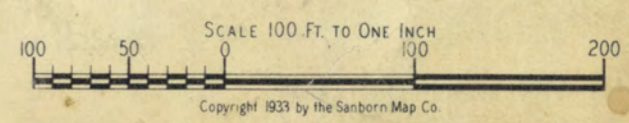
20

118  
57  
30  
205'



42

43



COOK

POND

508 694  
2146  
2

MILLS INC.  
MAPLEWOOD YARN  
& MOPS

LOFT  
MAPLEWOOD YARN  
& MOPS  
PICKER RM. NO. 181  
STORE NO. NO. 1  
STORE NO. NO. 2

HARRIET T. HEALY  
PUBLIC  
SCHOOL  
BUILT 1900

ST. STEPHEN'S  
EPISC. CHURCH

CRAWFORD

LAROCHE

KAY

NOT OPENED

KILBURN  
NOT OPENED

TRIPP  
NOT OPENED

NOT OPENED

(3)

(2)

HOWE

(10)

HART

WOODMAN

OTIS

LESTER

HICKS

PENN

CHARLES

KING PHILIP

BENJAMIN

BIRCH

TUTTLE

NOT OPENED

NOT OPENED

NOT OPENED

NOT OPENED

NOT OPENED

NOT OPENED

NOT OPENED

NOT OPENED

NOT OPENED

NOT OPENED

NOT OPENED

NOT OPENED

NOT OPENED

NOT OPENED

NOT OPENED

NOT OPENED

NOT OPENED

NOT OPENED

NOT OPENED

NOT OPENED

NOT OPENED

NOT OPENED

NOT OPENED

NOT OPENED

NOT OPENED

NOT OPENED

NOT OPENED

NOT OPENED

NOT OPENED

NOT OPENED

NOT OPENED

NOT OPENED

NOT OPENED

NOT OPENED

NOT OPENED

NOT OPENED

NOT OPENED

NOT OPENED

NOT OPENED

NOT OPENED

NOT OPENED

NOT OPENED

NOT OPENED

NOT OPENED

NOT OPENED

NOT OPENED

NOT OPENED

NOT OPENED

NOT OPENED

NOT OPENED

NOT OPENED

NOT OPENED

NOT OPENED

NOT OPENED

NOT OPENED

NOT OPENED

NOT OPENED

NOT OPENED

NOT OPENED

NOT OPENED

NOT OPENED

NOT OPENED

NOT OPENED

NOT OPENED

NOT OPENED

NOT OPENED

NOT OPENED

NOT OPENED

NOT OPENED

NOT OPENED

NOT OPENED

NOT OPENED

NOT OPENED

NOT OPENED

NOT OPENED

NOT OPENED

NOT OPENED

NOT OPENED

NOT OPENED

NOT OPENED

NOT OPENED

NOT OPENED

NOT OPENED

NOT OPENED

NOT OPENED

NOT OPENED

NOT OPENED

NOT OPENED

NOT OPENED

NOT OPENED

NOT OPENED

NOT OPENED

NOT OPENED

NOT OPENED

NOT OPENED

NOT OPENED

NOT OPENED

NOT OPENED

NOT OPENED

NOT OPENED

NOT OPENED

NOT OPENED

NOT OPENED

NOT OPENED

NOT OPENED

NOT OPENED

NOT OPENED

NOT OPENED

NOT OPENED

NOT OPENED

NOT OPENED

NOT OPENED

NOT OPENED

NOT OPENED

NOT OPENED

NOT OPENED

NOT OPENED

NOT OPENED

NOT OPENED

NOT OPENED

NOT OPENED

NOT OPENED

NOT OPENED

NOT OPENED

NOT OPENED

NOT OPENED

NOT OPENED

NOT OPENED

NOT OPENED

NOT OPENED

NOT OPENED

NOT OPENED

NOT OPENED

NOT OPENED

NOT OPENED

NOT OPENED

NOT OPENED

NOT OPENED

NOT OPENED

NOT OPENED

NOT OPENED

NOT OPENED

NOT OPENED

NOT OPENED

NOT OPENED

NOT OPENED

NOT OPENED

NOT OPENED

NOT OPENED

NOT OPENED

NOT OPENED

NOT OPENED

NOT OPENED

NOT OPENED

NOT OPENED

NOT OPENED

NOT OPENED

NOT OPENED

NOT OPENED

NOT OPENED

NOT OPENED

NOT OPENED

NOT OPENED

NOT OPENED

NOT OPENED

NOT OPENED

NOT OPENED

NOT OPENED

NOT OPENED

NOT OPENED

NOT OPENED

NOT OPENED

NOT OPENED

NOT OPENED

NOT OPENED

NOT OPENED

NOT OPENED

NOT OPENED

NOT OPENED

NOT OPENED

NOT OPENED

NOT OPENED

NOT OPENED

NOT OPENED

NOT OPENED

NOT OPENED

NOT OPENED

NOT OPENED

NOT OPENED

NOT OPENED

NOT OPENED

NOT OPENED

NOT OPENED

NOT OPENED

NOT OPENED

NOT OPENED

NOT OPENED

NOT OPENED

NOT OPENED

NOT OPENED

NOT OPENED

NOT OPENED

NOT OPENED

NOT OPENED

NOT OPENED

NOT OPENED

NOT OPENED

NOT OPENED

NOT OPENED

NOT OPENED

NOT OPENED

NOT OPENED

NOT OPENED

NOT OPENED

NOT OPENED

NOT OPENED

NOT OPENED

NOT OPENED

NOT OPENED

NOT OPENED

NOT OPENED

NOT OPENED

NOT OPENED

NOT OPENED

NOT OPENED

NOT OPENED

NOT OPENED

NOT OPENED

NOT OPENED

NOT OPENED

NOT OPENED

NOT OPENED

NOT OPENED

NOT OPENED

NOT OPENED

NOT OPENED

NOT OPENED

NOT OPENED

NOT OPENED

NOT OPENED

NOT OPENED

NOT OPENED

NOT OPENED

NOT OPENED

NOT OPENED

NOT OPENED

NOT OPENED

NOT OPENED

NOT OPENED

NOT OPENED

NOT OPENED

NOT OPENED

NOT OPENED

NOT OPENED

NOT OPENED

NOT OPENED

NOT OPENED

NOT OPENED

NOT OPENED

NOT OPENED

NOT OPENED

NOT OPENED

NOT OPENED

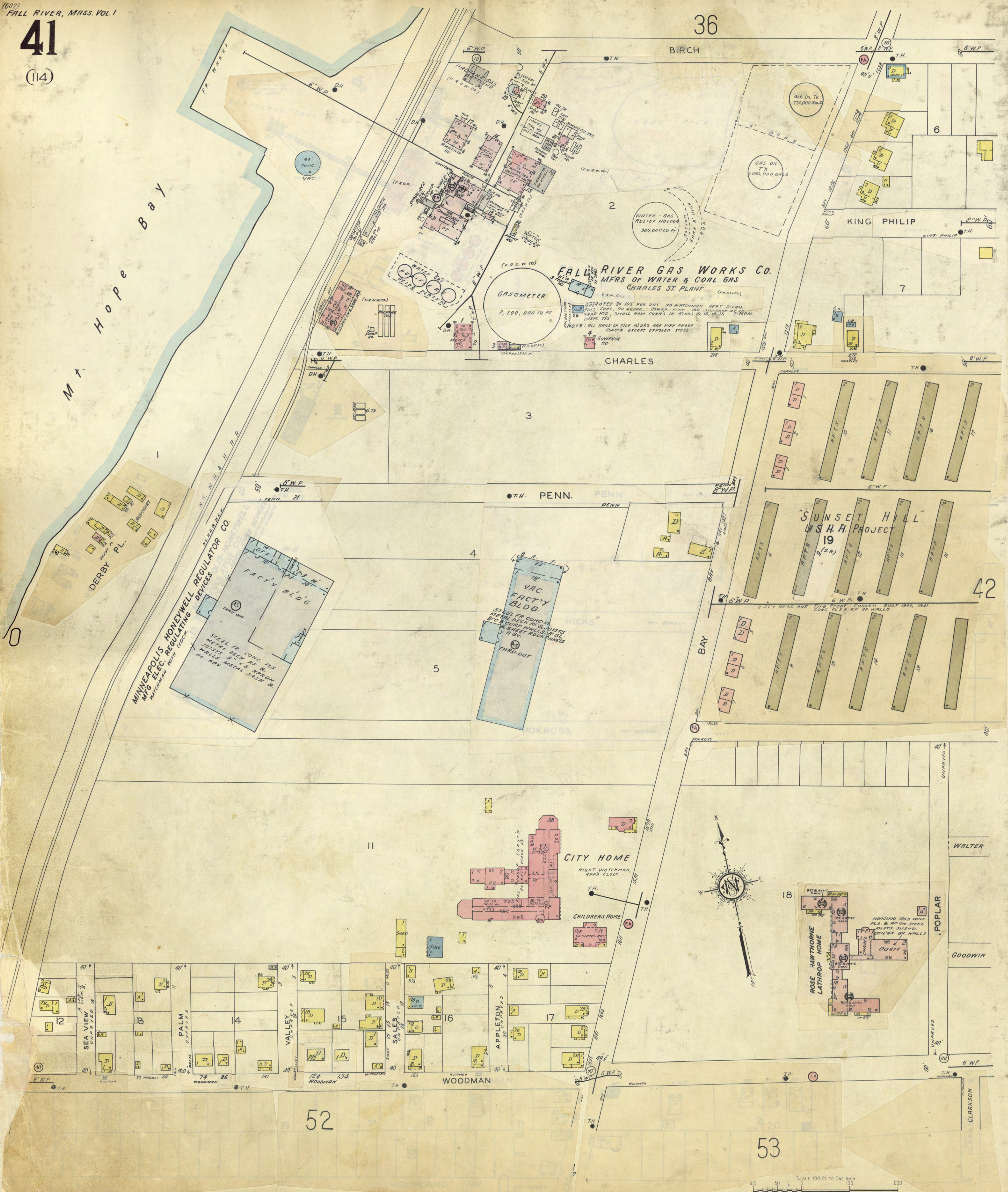
NOT OPENED

NOT OPENED

NOT OPENED

NOT OPENED

NOT OPENED

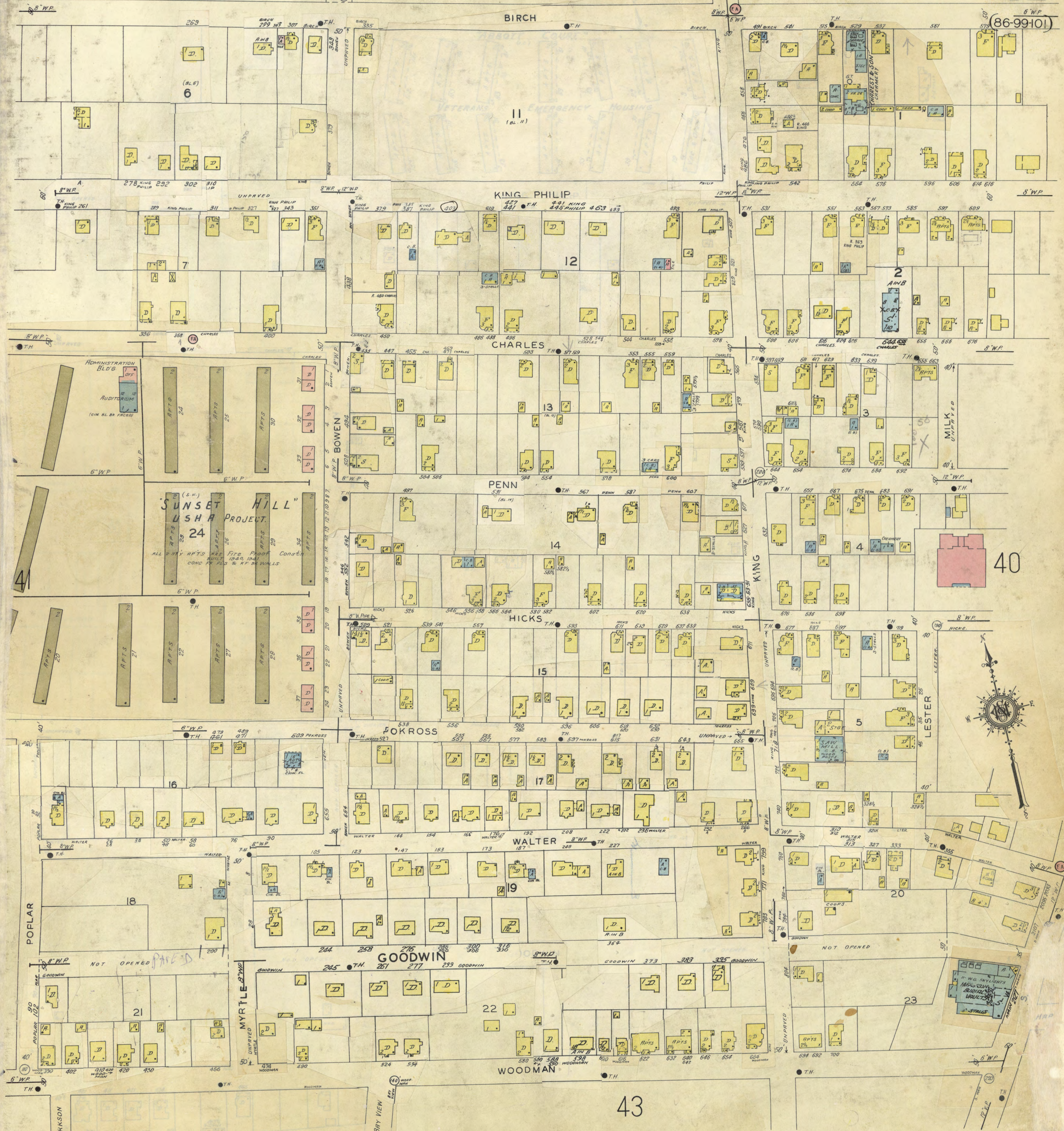


36

39

42

(86-99-10)

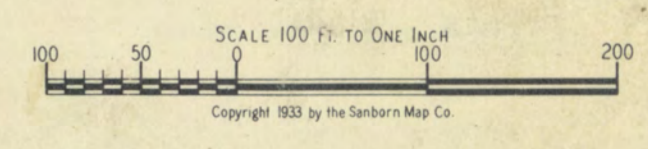


53

43



SCALE 100 FT. TO ONE INCH  
Copyright 1933 by the Searson Map Co.

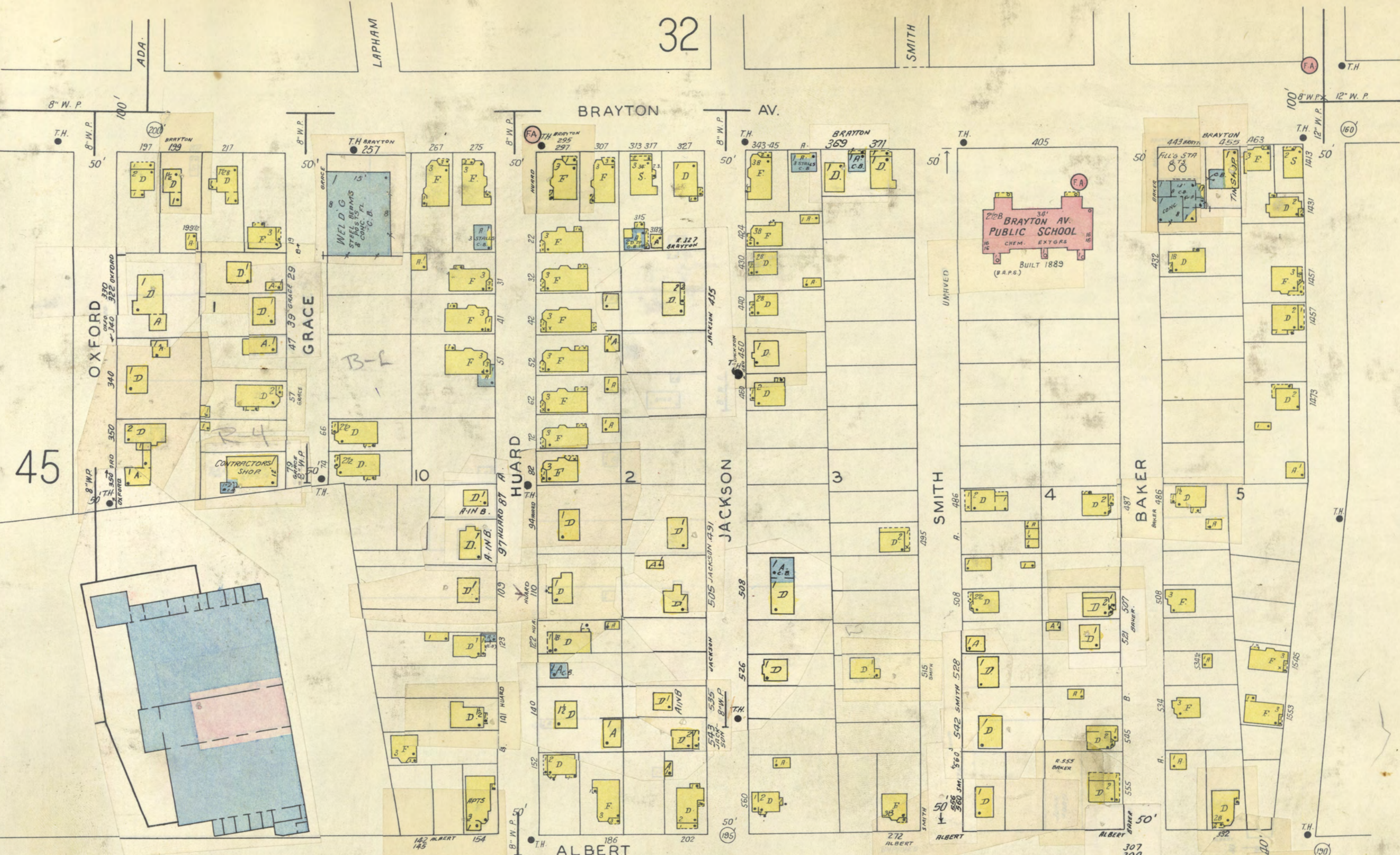


Copyright 1933 by the Sanborn Map Co.





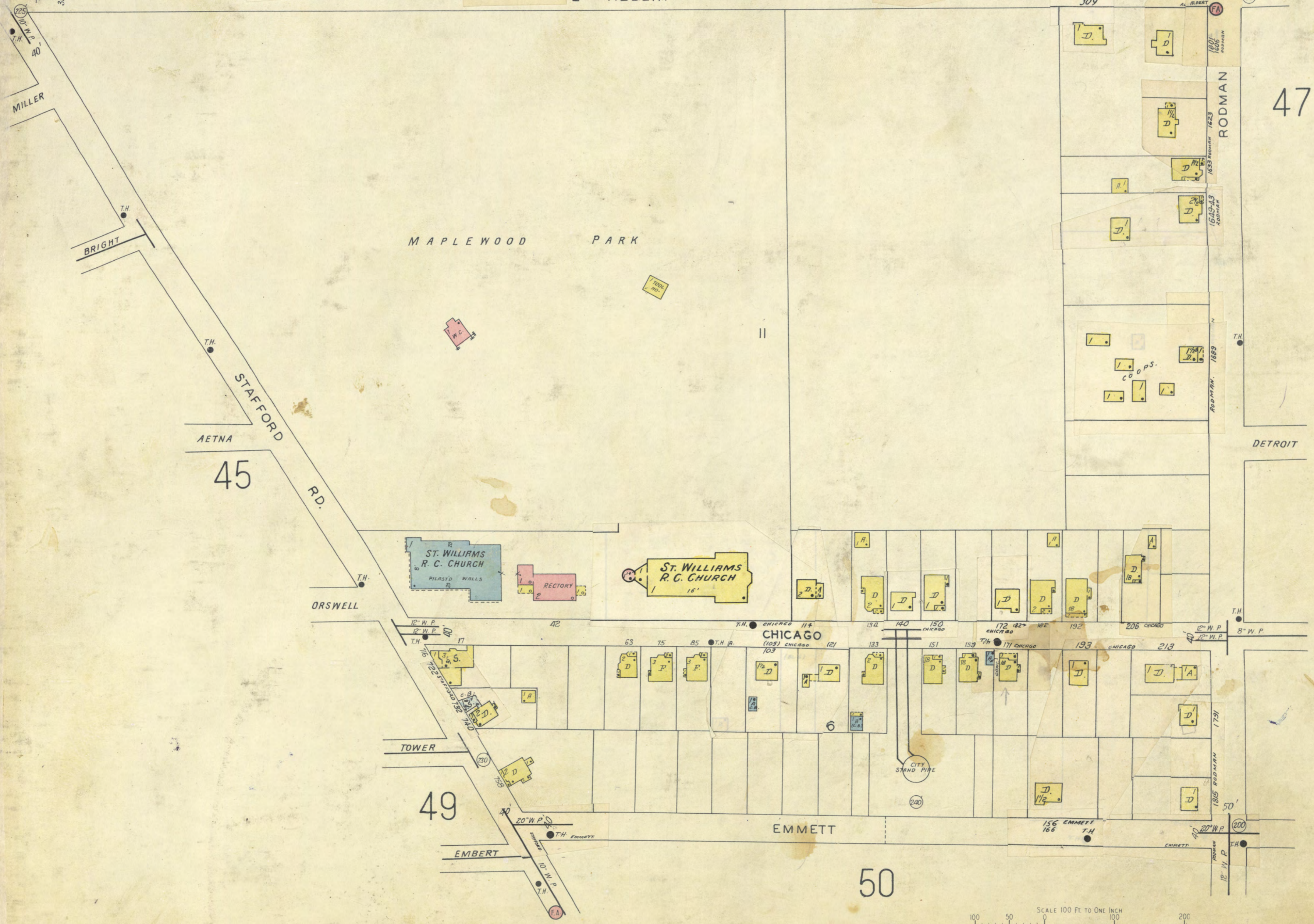
32



45



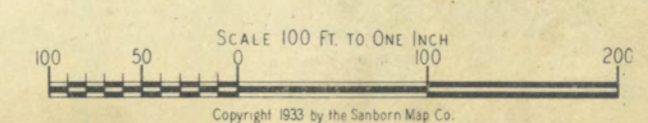
47



45

49

50





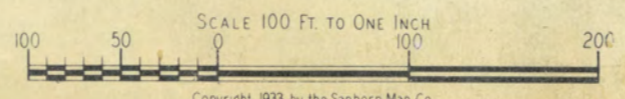
33

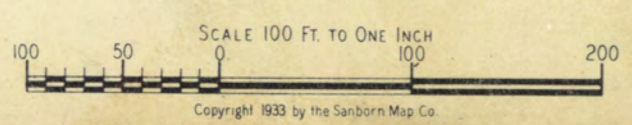
46

48

50

51





SCALE 100 FT. TO ONE INCH

Copyright 1933 by the Sanborn Map Co.

KELLEHER NOT OPENED 51 KENNEDY SHERIDAN 0 NOT OPENED

South Watuppa Pond

Quequechan River

34

47

51

51

6

6

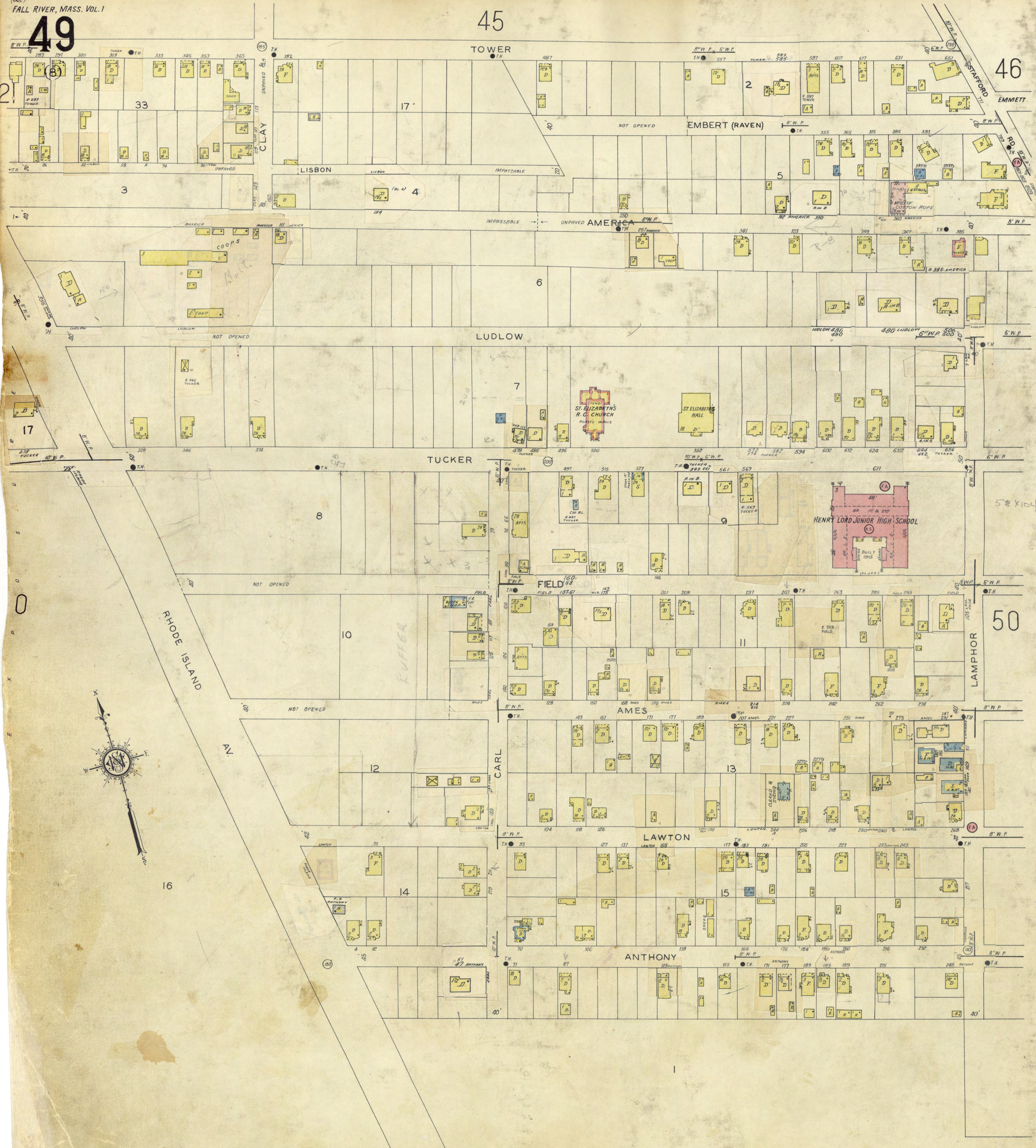
50

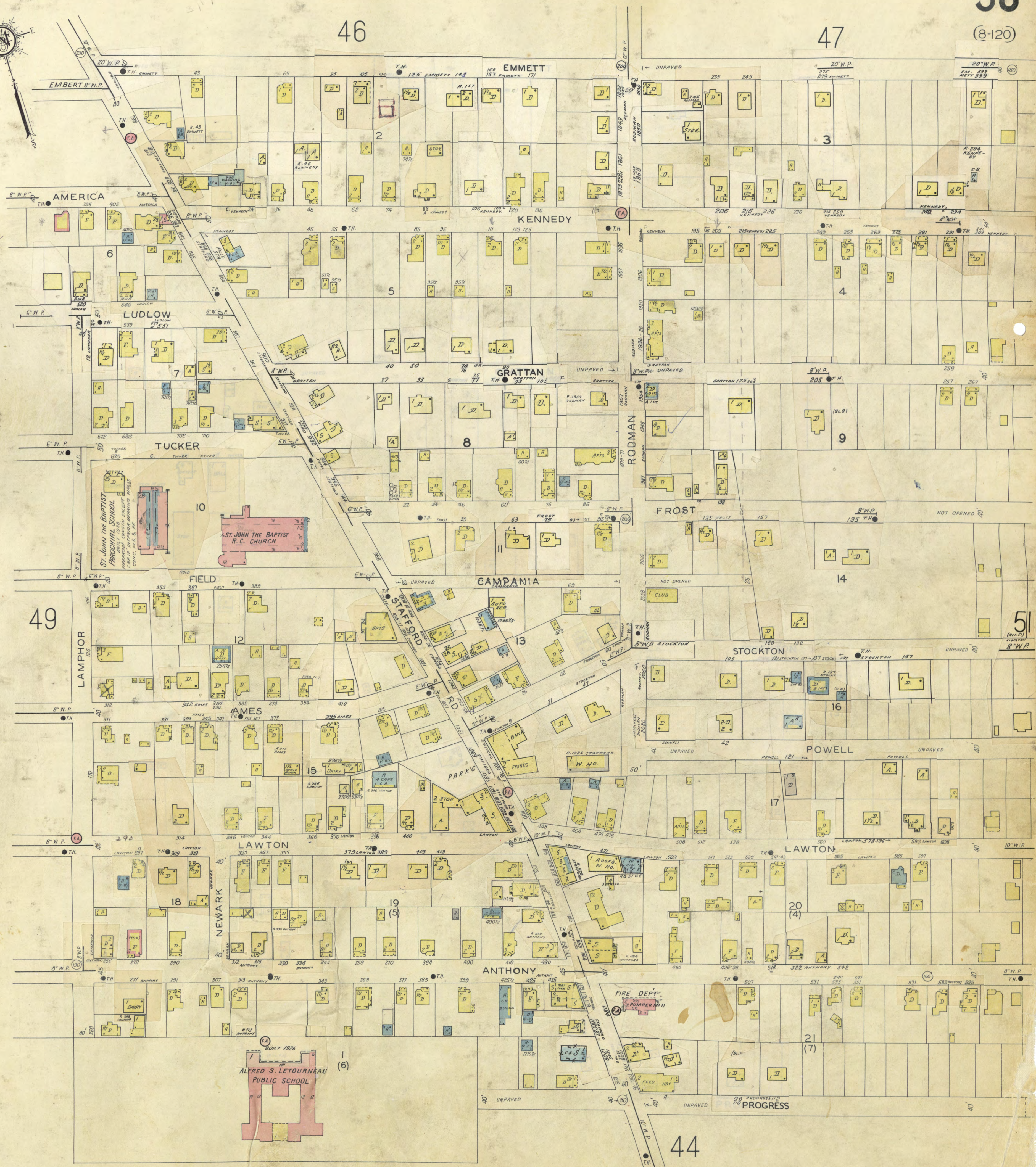
BRAYTON AV. 40  
BAIRD 231 233 243 249 259 269  
MSGEE 27 28 29 30 31 32 33 34 35  
RUSSELL 31 35  
DULUTH 40  
JEFFERSON 40  
DENVER 40  
OMAHA 40  
UNPAVED DETROIT 40  
CHICAGO 579  
NOT OPENED EMMETT 40  
KELLEHER 30  
KENNEDY 40  
SHERIDAN 40  
NOT OPENED

MILL 1 (T.M. CO.)  
MFG. PLASTIC GOODS  
FACTORY BLDG.  
MILL 2  
CLOTH PRINTG.  
BOAT MFG. (MILL 2)  
OFFICE  
GARAGE  
STORAGE

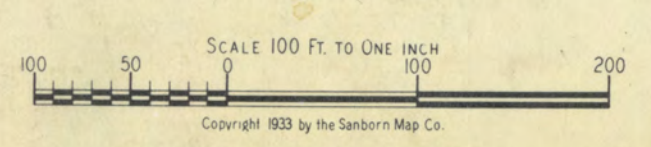
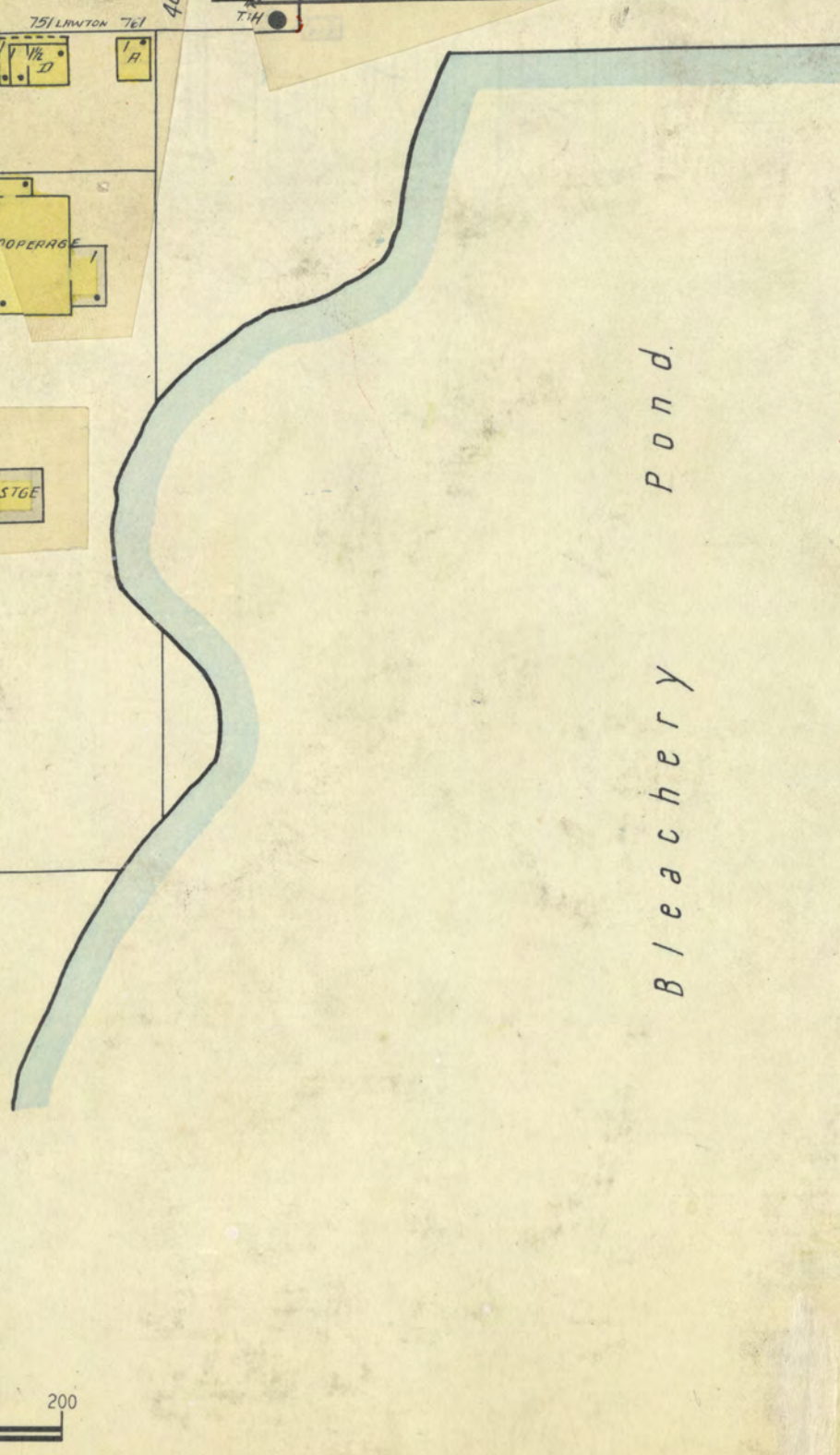
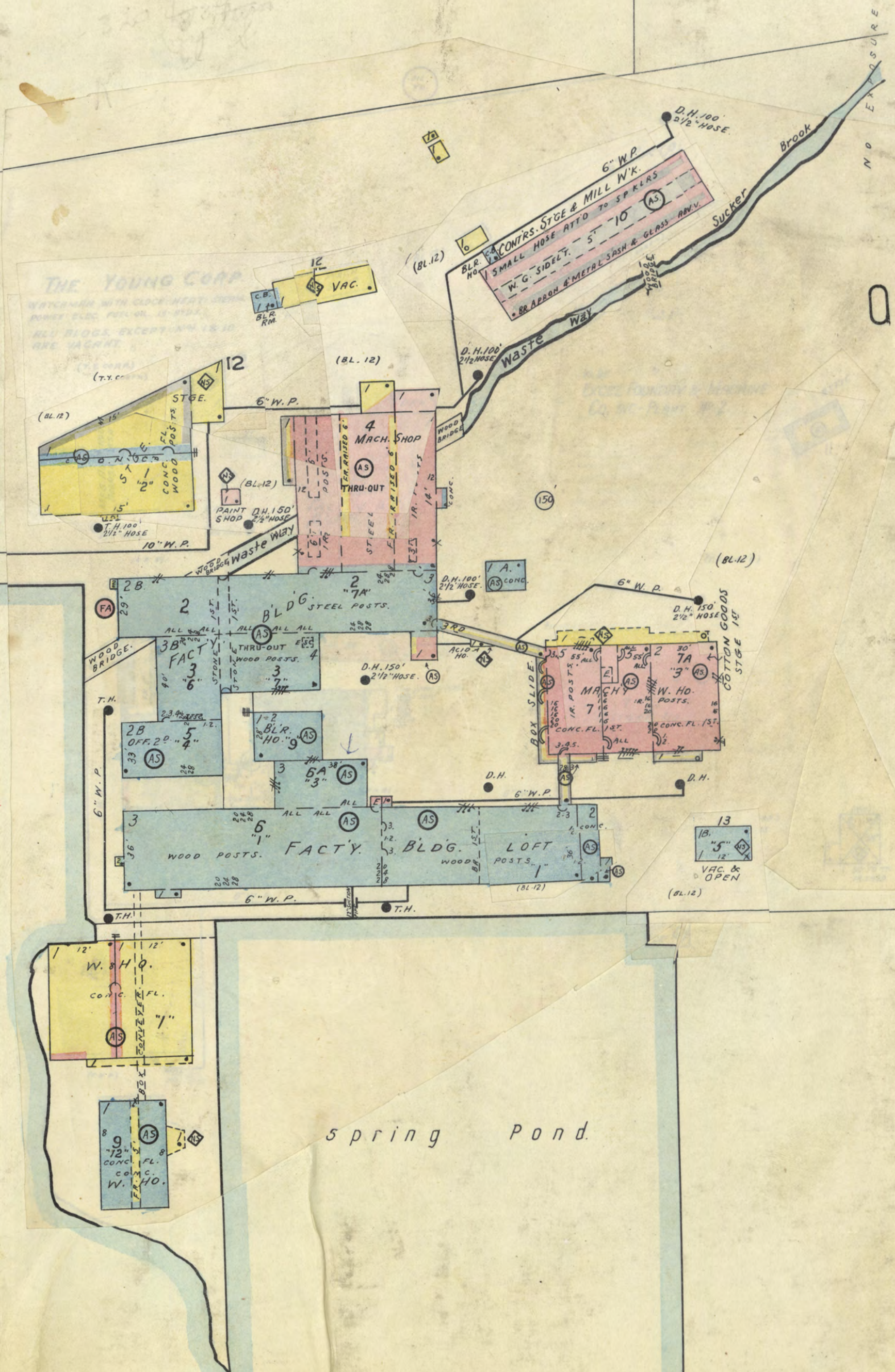
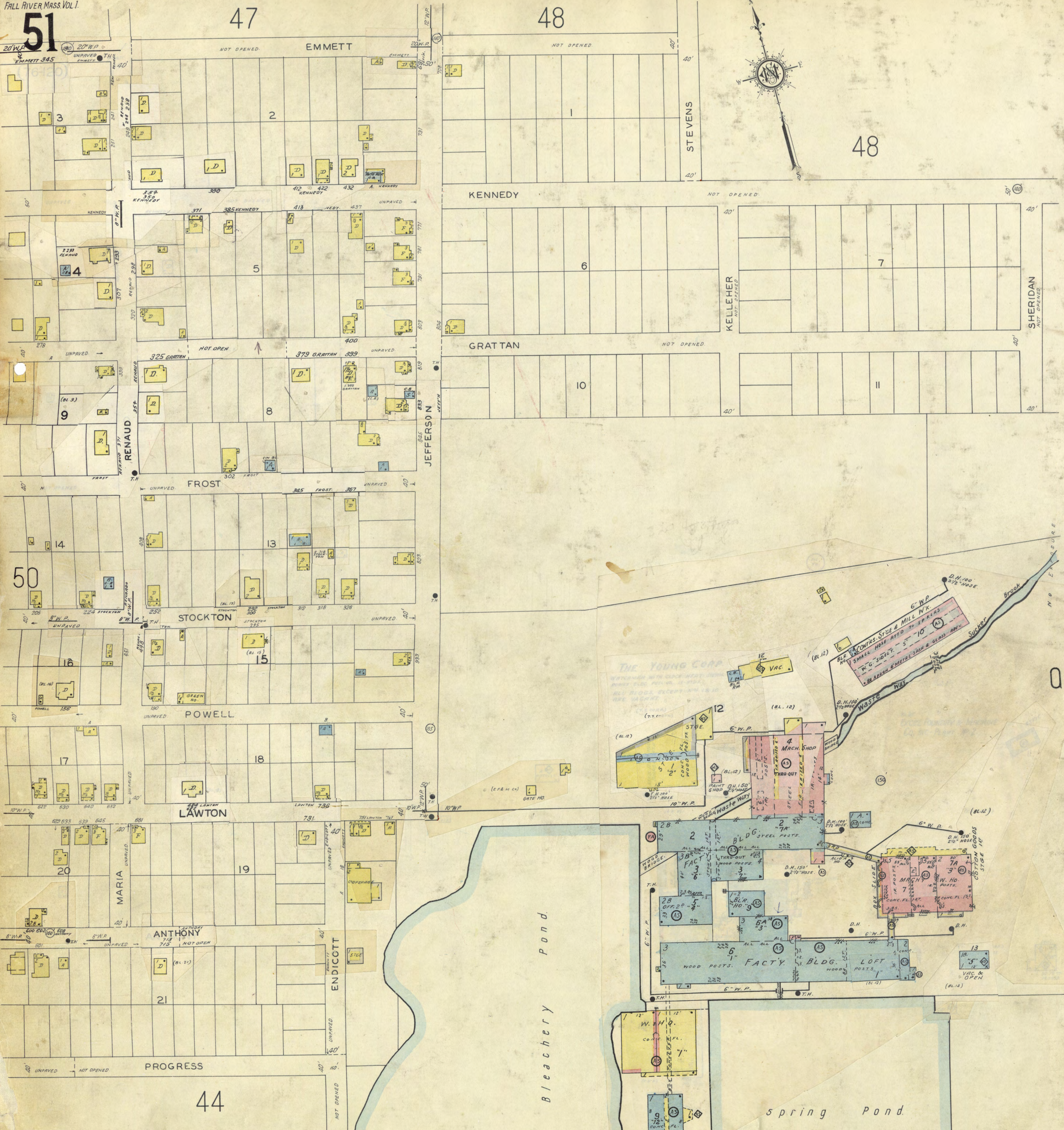
WATCHMAN, STATIONARY TIME RECORDER SYSTEM, HEAT STEAM POWER, ELEC. FUEL COAL, FIRE PAILS, SMALL HOSE CONND. TO SPRINKLERS, 1000 G.P.M. DRAIN (STEAM) FIRE PUMP DRAWS FROM RIVER. (T.M.C.)

CITY OF FALL RIVER (UNPAVED)





30  
40  
1200  
4600  
31250

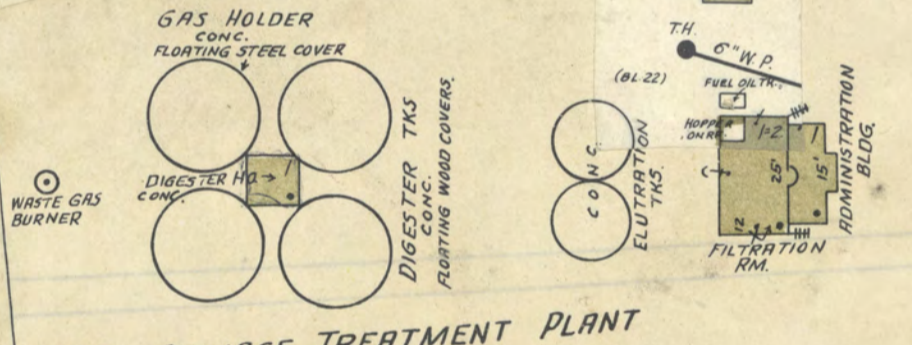
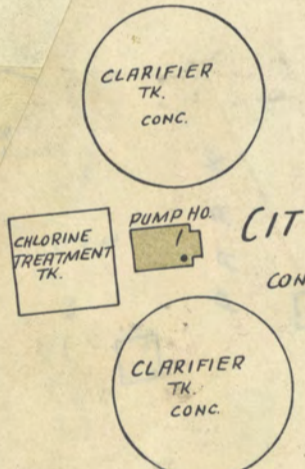


SCALE 100 FT. TO ONE INCH  
Copyright 1933 by the Sanborn Map Co.

NO EXPOSURE

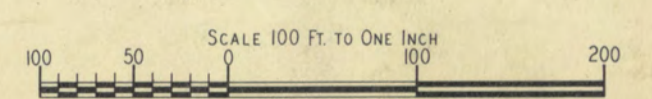


**CITY OF FALL RIVER, SEWAGE TREATMENT PLANT**

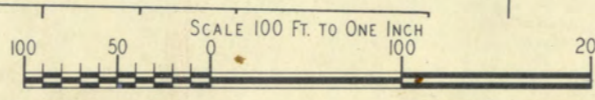


CONSTN NOTE: ALL BLDGS ARE FIRE PROOF CONSTN BUILT 1943  
WALLS CONC. FLS. & RF.

SEE MAP OF TIVERTON R. I.











SCALE 50 FT. TO ONE INCH  
Copyright 1933 by the Sanborn Map Co.

202

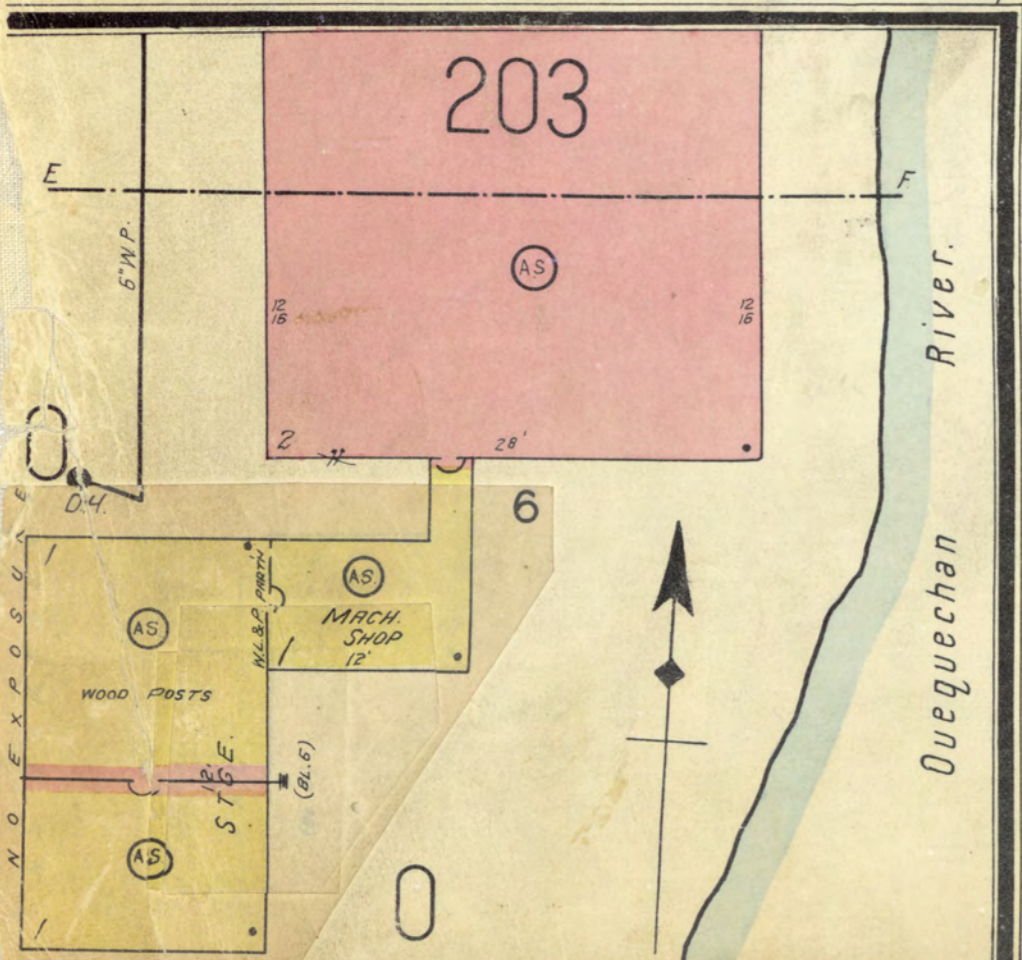
202

202

213

213

239



203

Quequechan River

PILGRIM PROPERTIES INC.  
(P.M.)

WATCHMAN WITH CLOCK AS NOTED, HEAT STEAM POWER ELEC. PUMP ROOM. WATER MAINS CHEM EXTEND. SMALL HOSE CONNECTED TO SPRINKLERS, IN PICKER R.M.

TRANSFORMER HO. CONC. FL. & EXP. STEEL IN R.

LOFT WATCHMAN WITH CLOCK 1ST

2 CONNECTIONS 1 1/2" WITH 2 1/2" HOSE ON EACH END 50' TO HOSE 2 & 3

ALL 50' TO HOSE 2 & 3

PILETD WALLS, IRON POST

PILETD WALLS, IRON POSTS

PILETD WALLS, IRON POSTS

PILETD WALLS, IRON POSTS

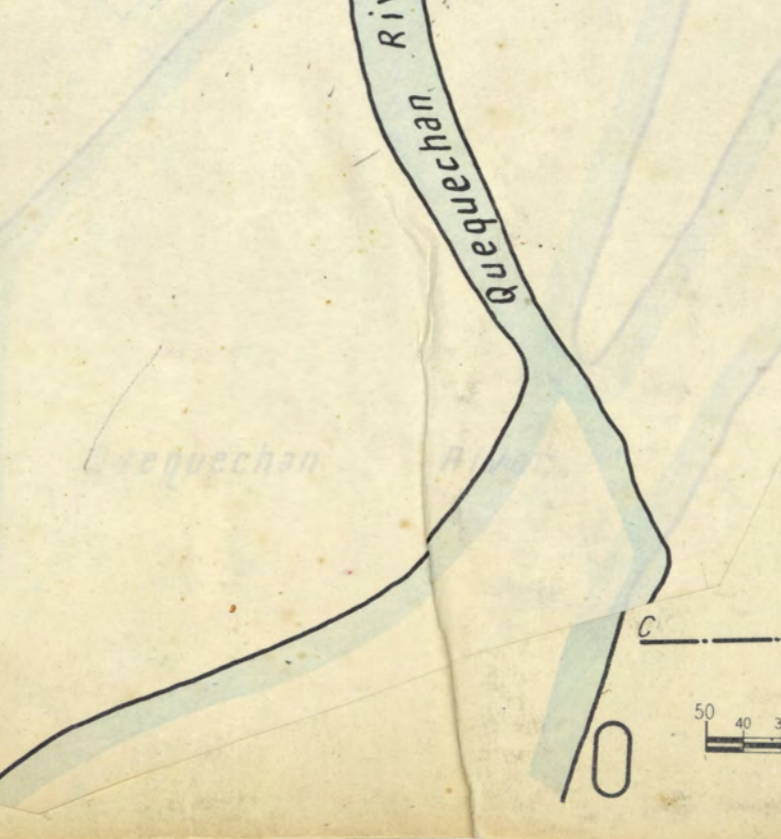
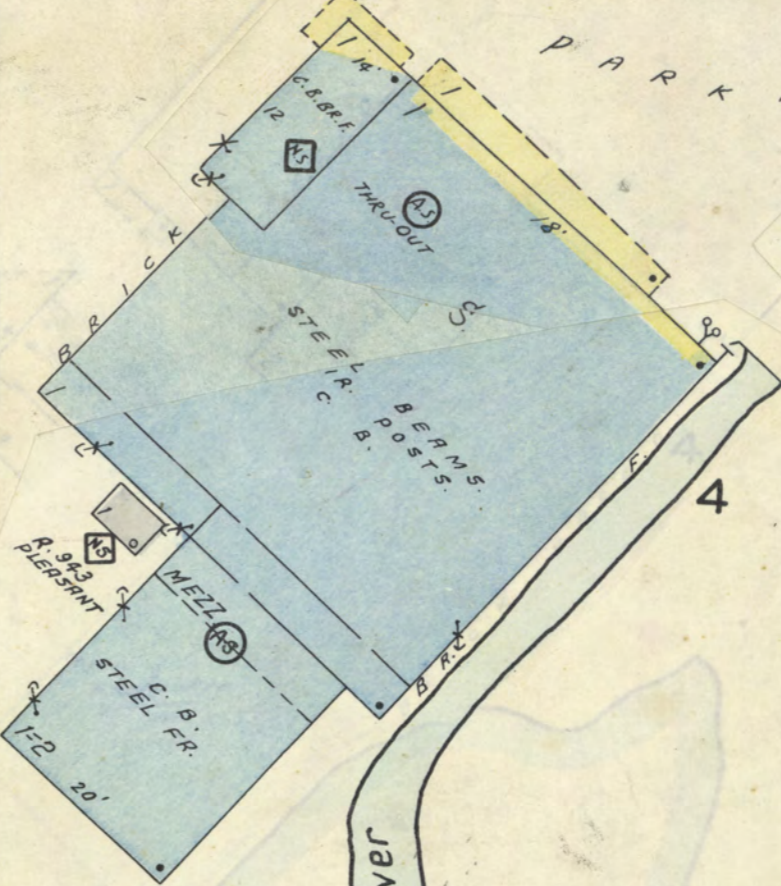
PILETD WALLS, IRON POSTS

PILETD WALLS, IRON POSTS

PILETD WALLS, IRON POSTS

PILETD WALLS, IRON POSTS

PILETD WALLS, IRON POSTS



SCALE 50 FT TO ONE INCH  
Copyright 1933 by the Sanborn Map Co.

COUNTY



203

205

215

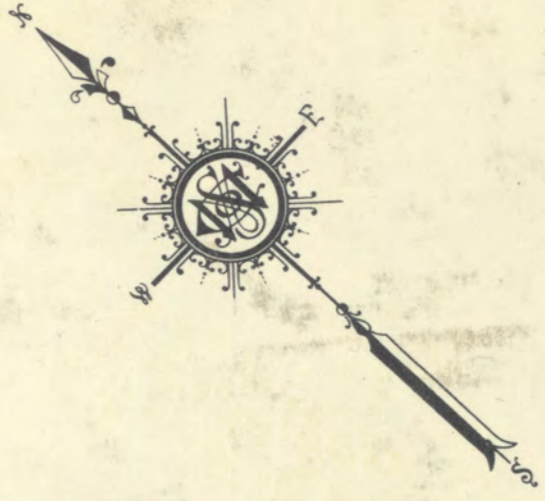
206

SCALE 50 FT. TO ONE INCH

Copyright 1933 by the Sanborn Map Co.







239

ST. JOSEPH

NOTRE DAME R.C. CHURCH  
WALLS PILASTO

RECTORY

BROTHERS HOME

211

EASTERN AV.

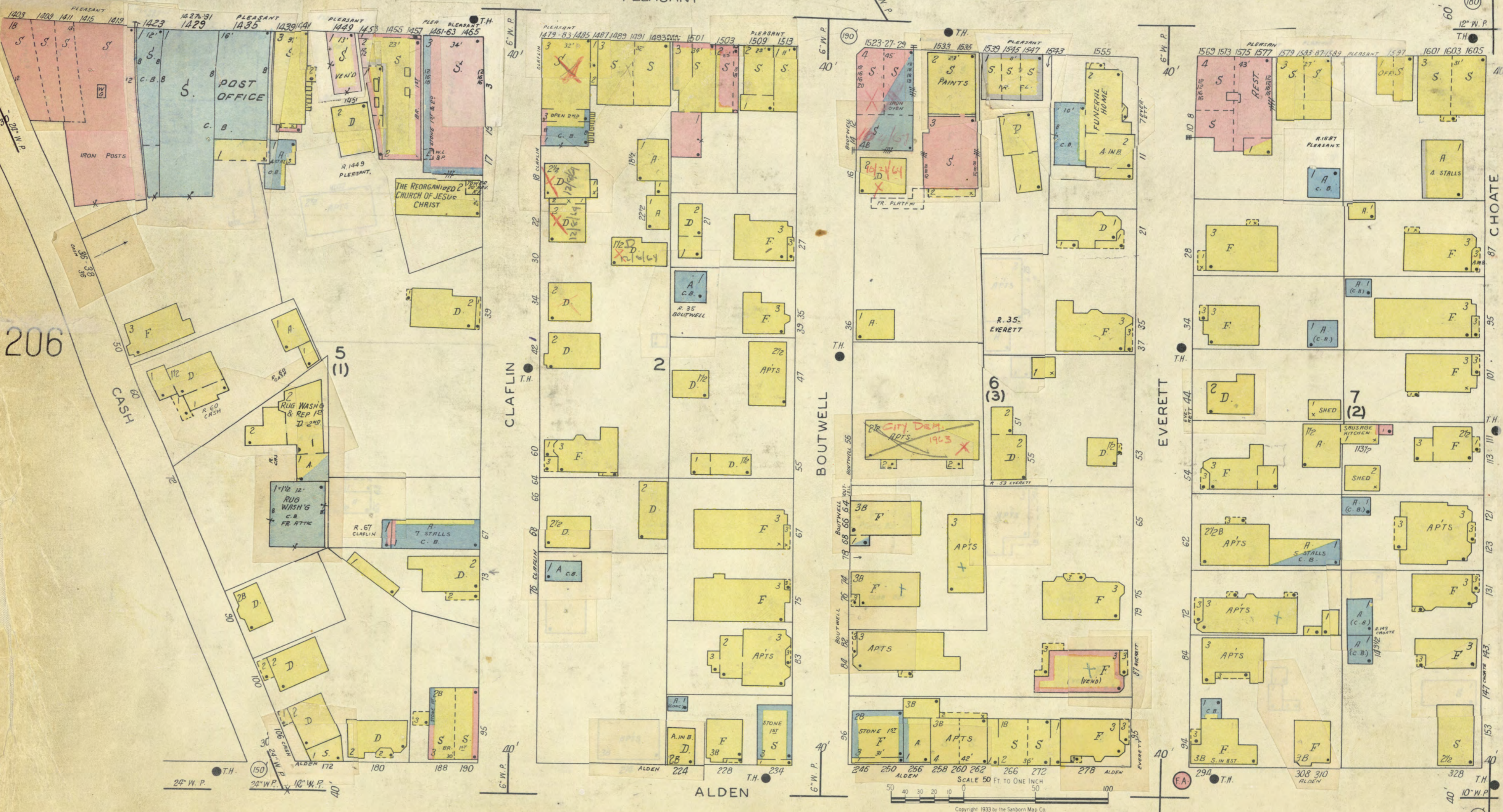
CHOATE

BEDARD

NOTRE DAME

PLEASANT

208



206

CASH

CLAFLIN

BOUTWELL

EVERETT

CHOATE

ALDEN

215

SCALE 50 FT TO ONE INCH  
Copyright 1933 by the Sanborn Map Co.





SCALE 50 FT. TO ONE INCH  
 Copyright 1933 by The Sanborn Map Co.





211

212

209

215

S. Watuppa pond

SCALE 100 FT. TO ONE INCH  
Copyright 1933 by the Sanborn Map Co.

211

(44-46-48)

207

208

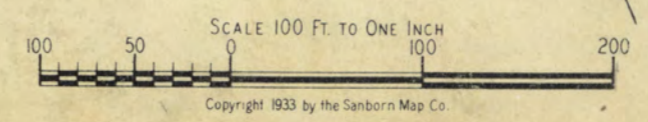
216

212

210

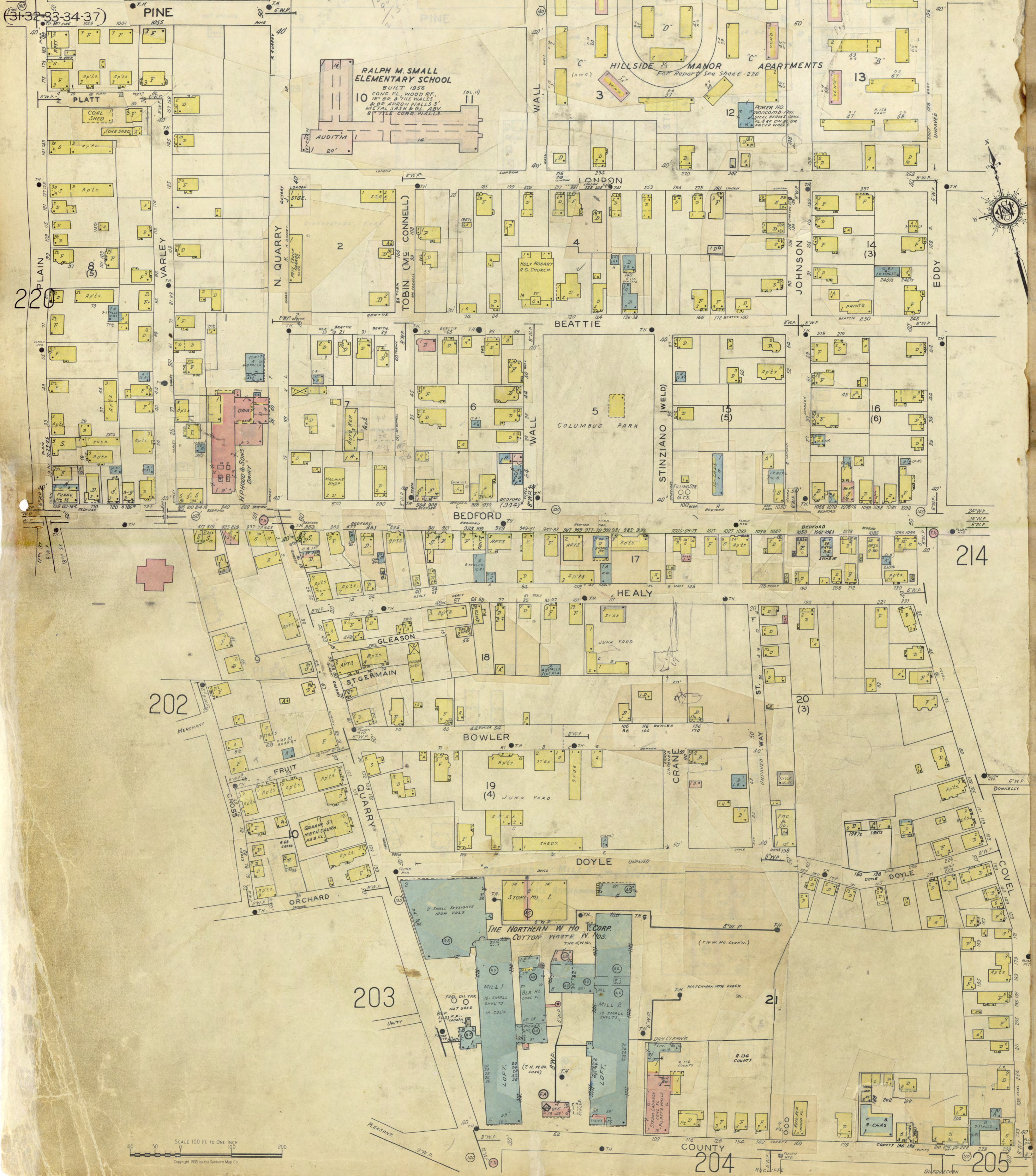


120  
35  
82



213

226



SCALE 100 FEET TO ONE INCH

204

205



SCALE 100 FT TO ONE INCH

Copyright 1933 by the Sanborn Map Co.

(332-3639-42-45-47-109-111)

212

204

204

210

S. Watuppa Pond

34

206

206

208

207

209

215





62 x 110 - 125



**19 CATHOLIC MEMORIAL HOME FOR THE AGED**

BUILT 1938  
 F.P. CONSTRUCTION EXCEPT  
 CHURCH BUILT 1845 56 57  
 CONC. FLS. C.P.F. RE  
 12 IN. BR. WALLS  
 (C.M.A.P.T.A.)

FIVE PROOF CONTH. EXCEPT  
 EXPOSED STEEL IN RC. BR. WALLS  
 CONC. FLS. C.P.F. BUILT 1938

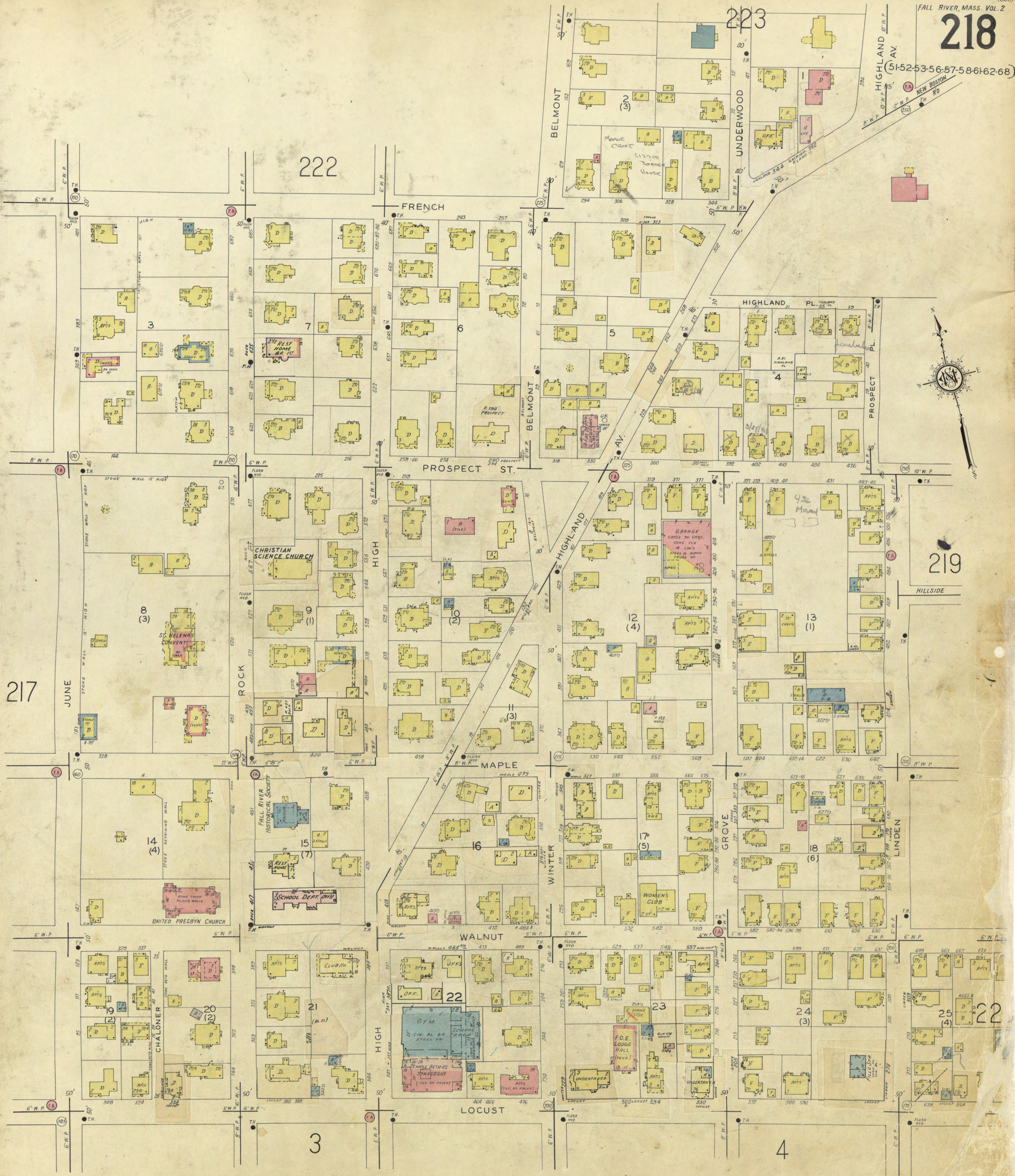
NO EXPOSURE ANY SIDE

**221** **222** **218** **24**

Highland Av. Davol Turner French Prospect Cedar Durfee Maple Danforth Walnut Locust Barnaby Gifford

Westall Public School  
 Bristol County Court No.  
 Diocesan Offices  
 State Off. Bldg.

Scale 100 FT. TO ONE INCH  
 Copyright 1933 by the Sanborn Map Co.



217

222

223

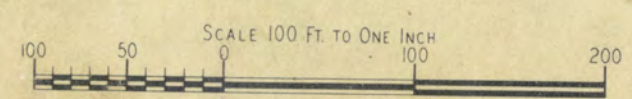
219

22

3

4

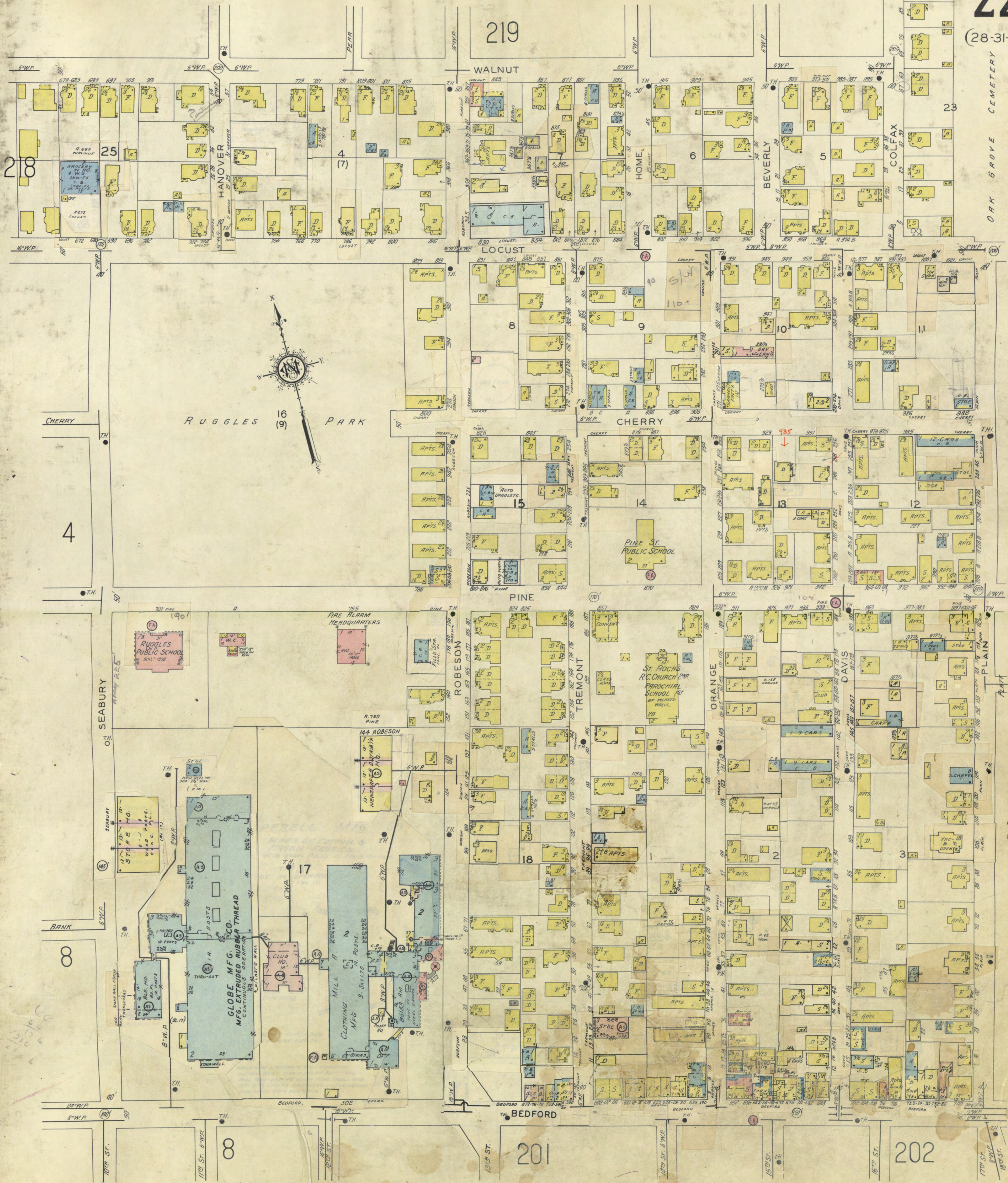
SCALE 100 FT. TO ONE INCH  
Copyright 1933 by the Sanborn Map Co.



SCALE 100 FT. TO ONE INCH  
Copyright 1933 by the Sanborn Map Co.

92  
152

OAK GROVE CEMETERY



226

213

219

218

4

RUGGLES PARK

201

202





3  
(6)  
NORTH PARK

228

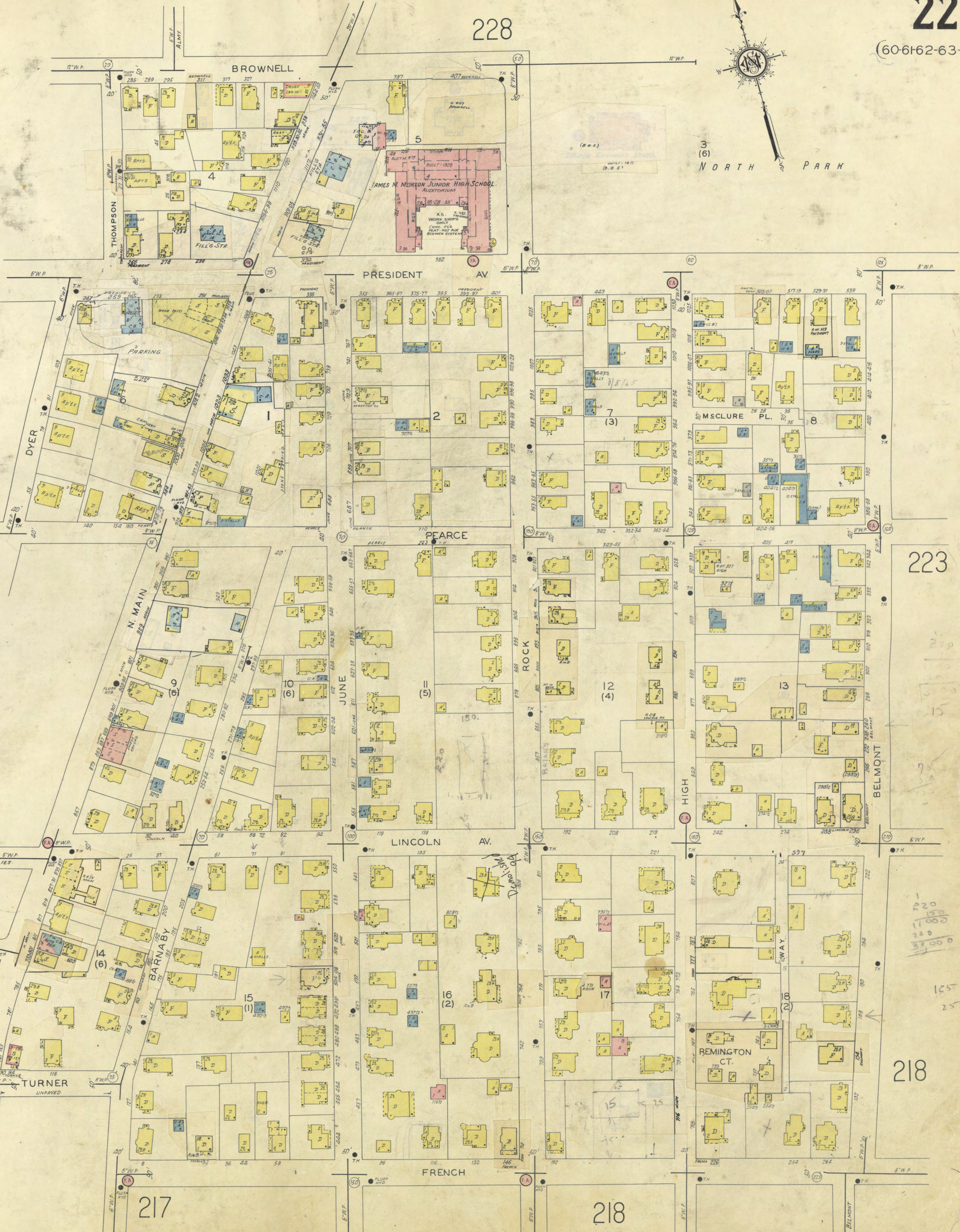
BROWNELL

PRESIDENT AV

PEARCE

LINCOLN AV.

FRENCH



JAMES M. MORTON JUNIOR HIGH SCHOOL.  
RESTORATION  
A.S. 12'28" 35'  
WORK SHOPS  
CONC. FLS  
HEAT-VENT-EXP.  
BLOWER SYSTEM

MECLURE PL.

HIGH

REMINGTON CT.

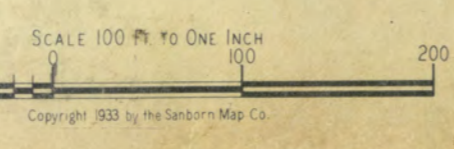
221

223

218

217

218



SCALE 100 FT. TO ONE INCH  
Copyright 1933 by the Sanborn Map Co.

Handwritten notes and numbers: 15, 155, 25, 220, 17000, 220, 33000

230

234

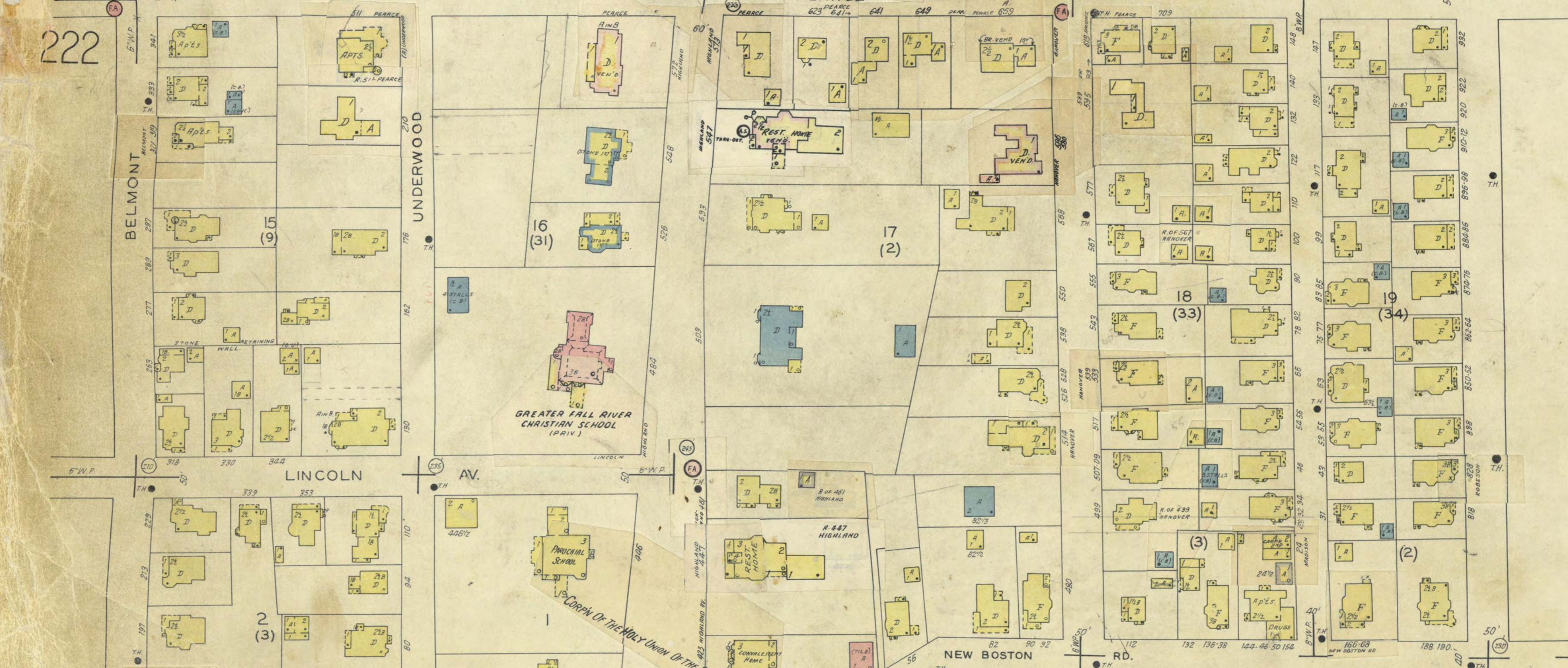
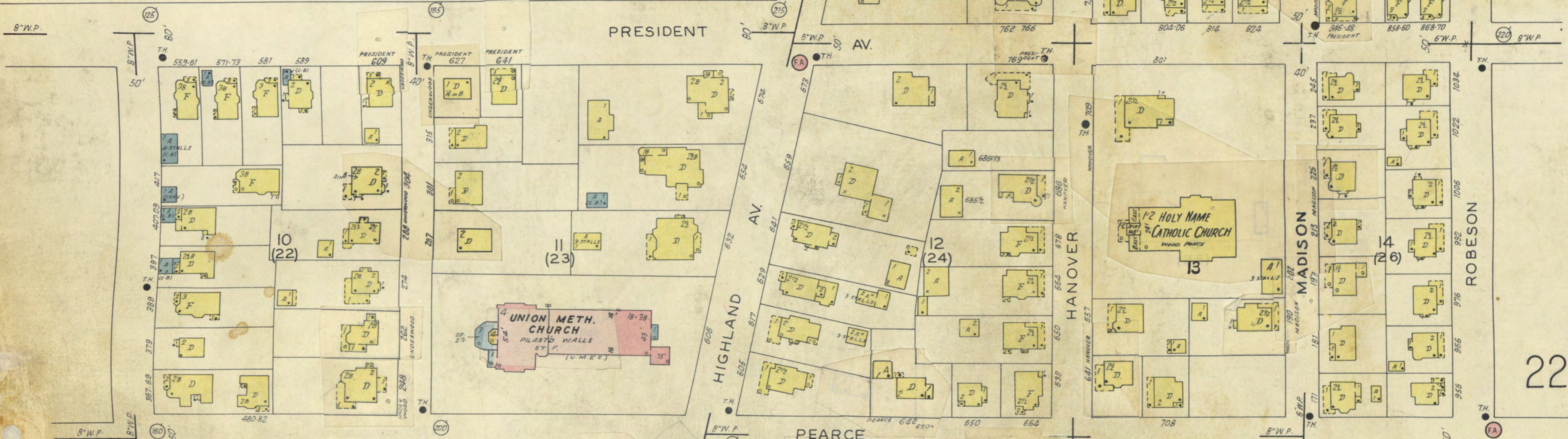
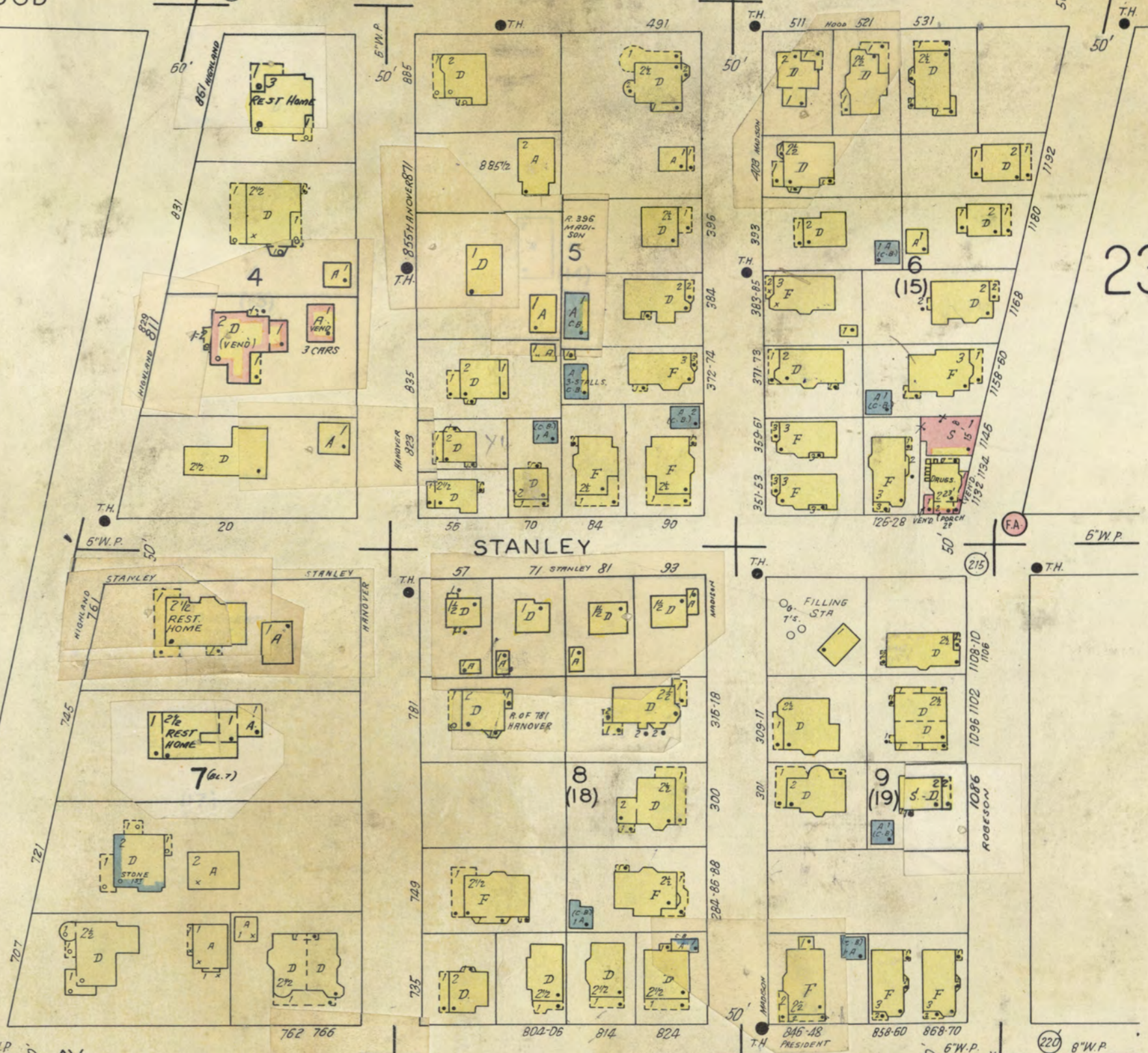
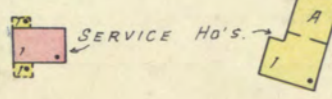
HOOD

234

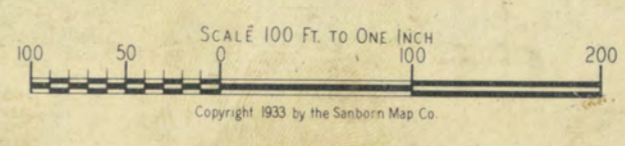
228

3

NORTH PARK



219



SCALE 100 FT. TO ONE INCH

Copyright 1933 by the Sanborn Map Co.



234



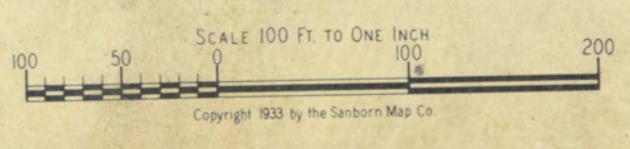
223

225

219

219

OAK GROVE CEMETERY.



0



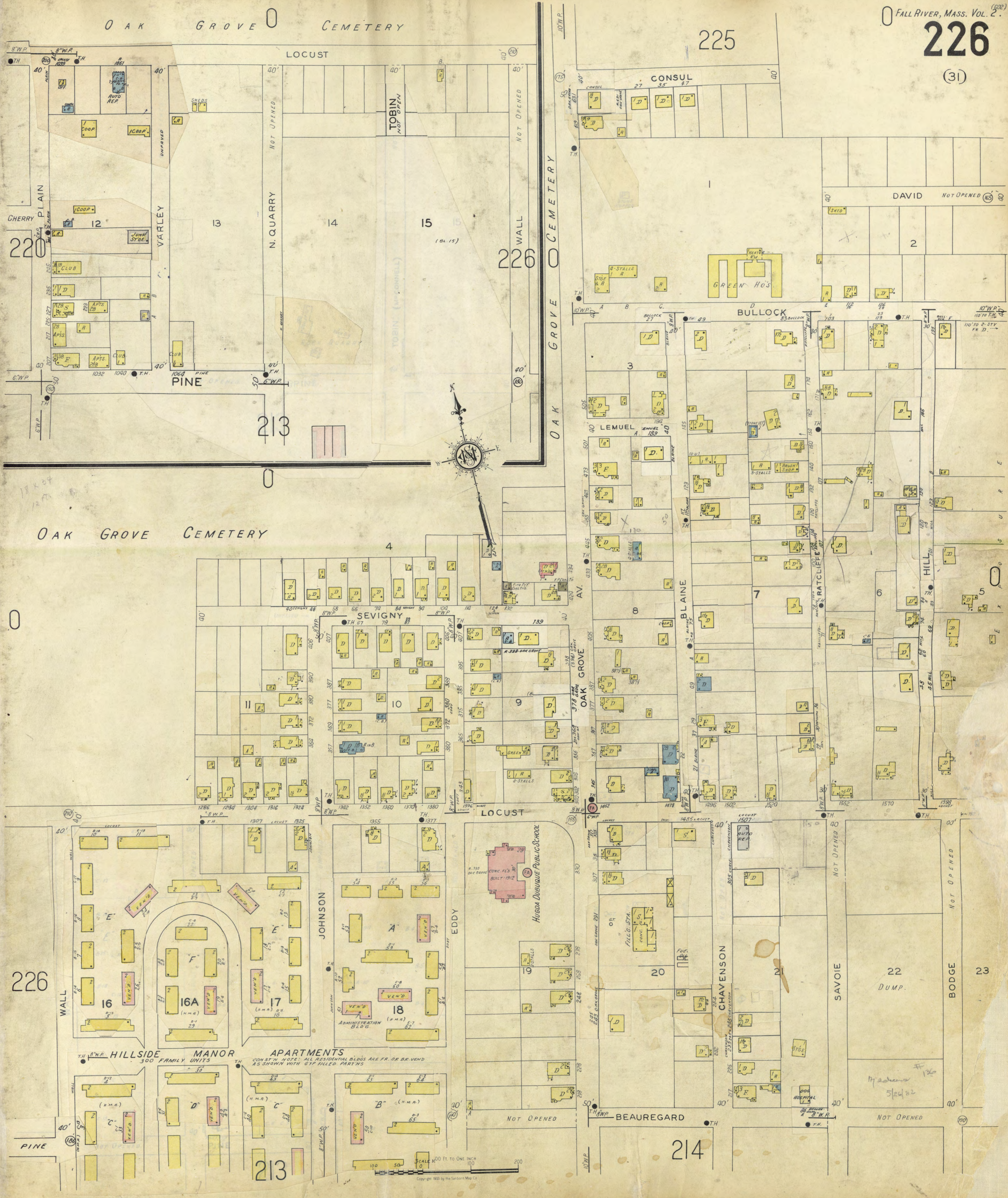
SPENCER BORDEN PUBLIC SCHOOL  
BUILT 1923



SCALE 100 FT. TO ONE INCH  
0 50 100 200  
Copyright 1933 by the Sanborn Map Co.

OAK GROVE CEMETERY

225



OAK GROVE CEMETERY

LOCUST

CHERRY PLAIN

220

VARLEY

N. QUARRY

14

15

226

OAK GROVE CEMETERY

CONSUL

DAVID NOT OPENED

GREEN HO'S

BULLOCK

LEMUEL

OAK GROVE CEMETERY

4

SEVIGNY

10

9

8

BLAINE

7

6

HILL

5

0

LOCUST

HUBBA DUBBUQUE PUBLIC SCHOOL

JOHNSON

EDDY

226

HILLSIDE MANOR

APARTMENTS

300 FAMILY UNITS

18

20

21

SAVOIE

22 DUMP.

BODGE

23

PINE

40'

213

NOT OPENED

BEAUREGARD

214

NOT OPENED

NOT OPENED

NOT OPENED

SCALE 100 FT. TO ONE INCH

Copyright 1933 by the Sanborn Map Co.

H O P E B a y

t.

Taunton River

BRIGHTMAN ST BRIDGE (STEEL)



229

228

221

SLIDES FERRY BRIDGE  
& A TRAIL ON FRAME BRIDGE

PILE WHARF

SOLID WHARF CONTRACTORS STGE YARD

REMINICTON

COCA-COLA BOTTLING CO. OF R.I.  
FALL RIVER BRANCH

DISTRIBUTION R.M.  
STEEL BEAMS POSTS &  
WALLS CONC. 14.5 & 8.0  
BOTTLING

USED AUTO SMILES

FIELD STA

WATCHMAN WITH CLOCK  
MONT. STEAM-FUEL-FUEL/OIL  
POWER-ELEC-NOSE ATT'D TO  
SIPER SYSTEMS. STOPS. 1000. 24" HOSE

Fire Proof Constn  
BULV. 194'

STORE. 140'

Fire Proof Constn  
BULV. 194'

LOFT  
18' POSTS

Q.H. 250  
23" HOSE


Fire Proof Constn

SCALE 100 FT TO ONE INCH  
100 200

Copyright 1933 by the Sanborn Map Co.



Taunton River



232

231

229

228

223

234



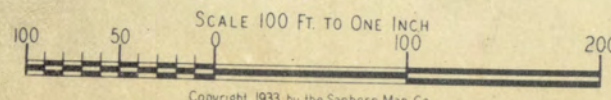


FALL RIVER

(B.C.M. CO.)  
**BORDER CITY MFG CO.  
COTTON MILLS.**

3-NIGHT WATCHMEN, APP'D, CLOCK HEAT, STEAM POWER, ELEC. FUEL, COAL, WATER, MILLS, CHEM. EXTENS. SMALL HOSE, CONNECTED TO SWALE SYSTEM, MILL 1, KNOWLES STEAM F.P. CAPCY, 830 G.P.M., MILL 2, BARR-DUPLEX STEAM FORCE PUMP, MILL 3, UNDERWATERS STEAM F.P. CAPCY, 1000 G.P.M.

3-NIGHT WATCHMEN, APP'D, CLOCK HEAT, STEAM POWER, ELEC. & STEAM FUEL, COAL, WATER, PAULS, SMALL HOSE, CONNECTED TO SWALE SYSTEM, MILL 1, DEAN-DUPLEX STEAM F.P. (800 G.P.M.), MILL 2, BLAKE & KNOWLES STEAM F.P. CAPCY, 1000 G.P.M., MILL 3, HARKEN UNDERWATERS STEAM F.P. CAPCY, 1000 G.P.M.



235

236

232

229

230









NON-COMING 7333  
CONG. ADAS ISRAEL  
R.F. ON STEEL JOISTS  
12" C.B. & R.F. WALLS



SCALE 100 FEET TO ONE INCH  
Copyright 1933 by the Sanborn Map Co.

19

(170)

(180)

(190)



230

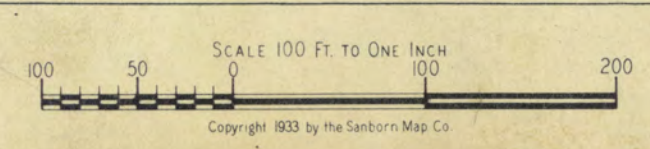
232

233

223

STANLEY

224

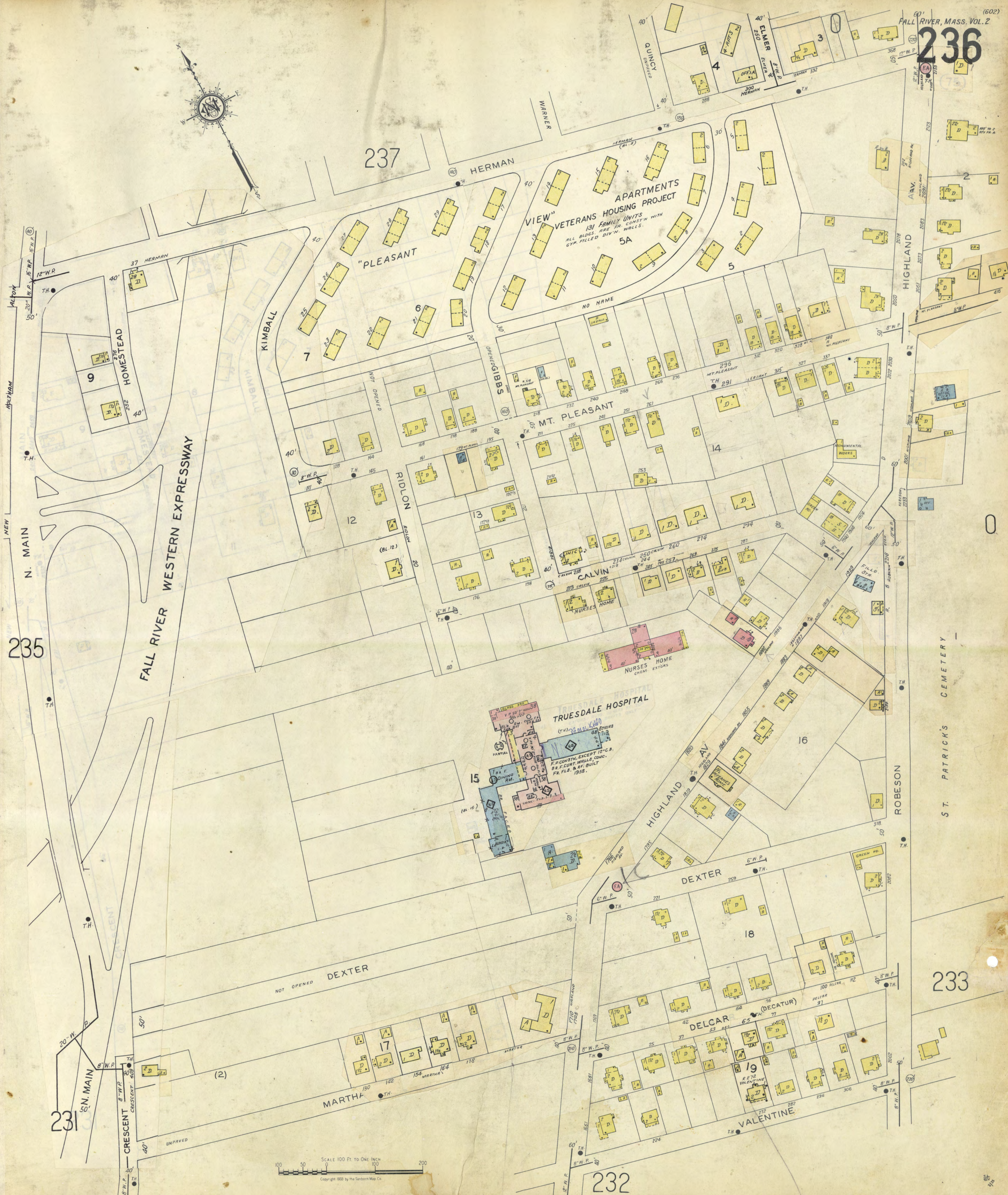


4060  
4060  
4060  
1364  
112  
1610  
1700  
approx 10000 sq ft  
17000  
15000  
7000  
37000



**SHELL TERMINAL CO. OF THE SHELL EASTERN PETROLEUM PRODUCTS, INC.**  
RUNS DAY & NIGHT FROM P.M. OFFICE.  
ADMISSION FUEL OIL POWER ELEC. FIRE HOSE DIST.  
HEAT STEAM FUEL OIL POWER ELEC. FIRE HOSE DIST.  
ALL FIRE PROOF BLDGS. CONC. FR. FLS. & RTYLE CURTAIN  
WALLS. FORMITE PIPING TO ALL TANKS.

SCALE 100 FT. TO ONE INCH  
Copyright 1933 by the Sanborn Map Co.



SCALE 100 FT. TO ONE INCH  
Copyright 1933 by the Sanborn Map Co.

233

232

235

237

231

T A U N T O N  
R i v e r



ST. VINCENT ORPHANS HOME  
NO WASHING  
CLOTHES  
CHIEF EXPORT

THROUGHOUT  
N.E. TEL. & TEL. CO.  
PRIV. GARAGE  
N.C. 1951  
C.B.

W. J. WILEY  
PUBLIC  
SCHOOL  
BUILT 1911  
(W. J. WILEY P.S.)

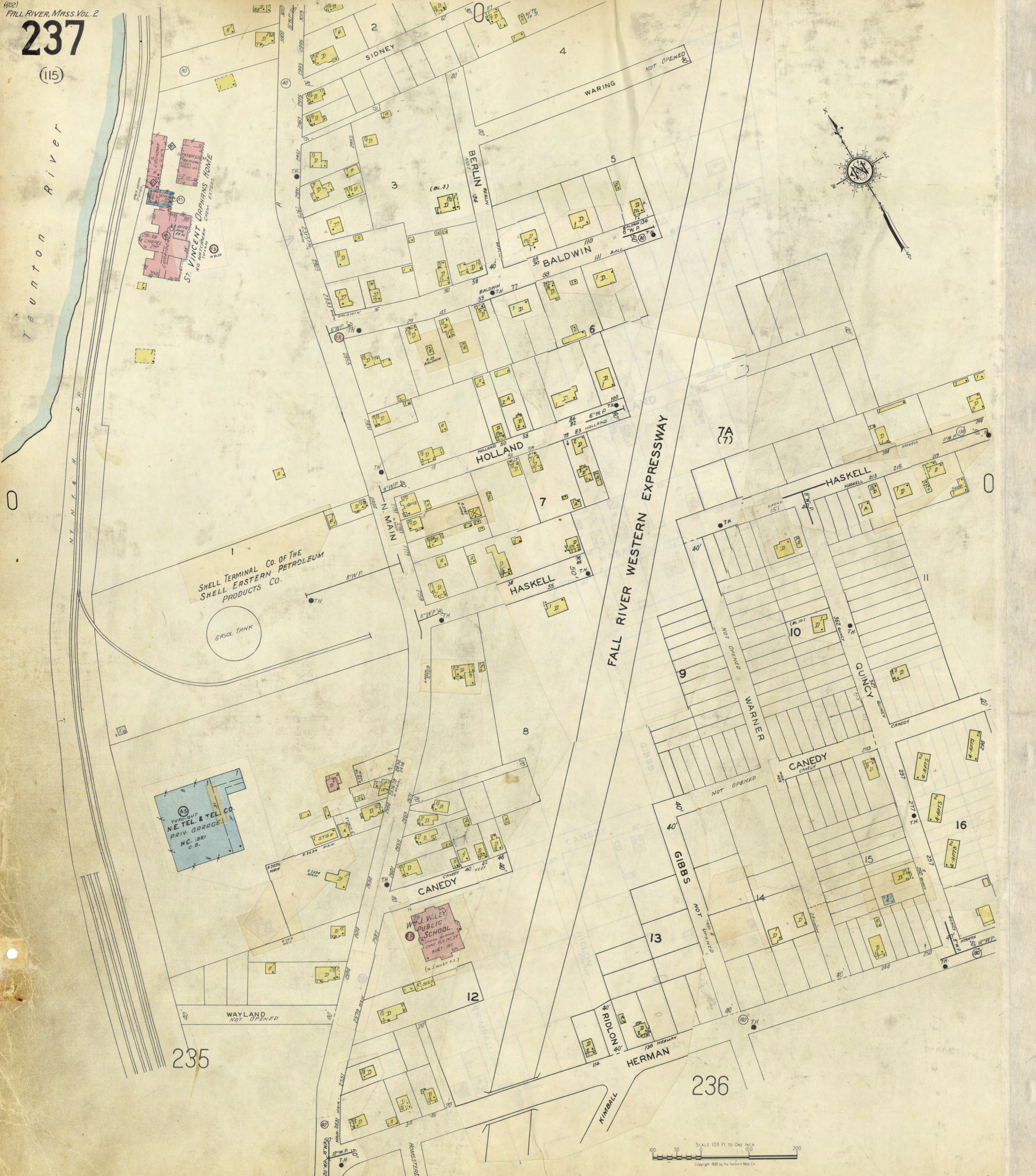
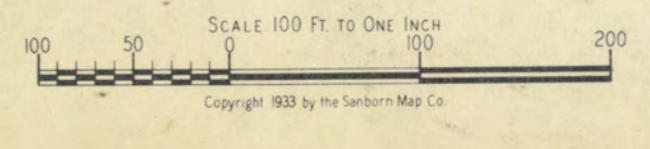
SHELL TERMINAL CO. OF THE  
SHELL EASTERN PETROLEUM  
PRODUCTS CO.

GASOL TANK

FALL RIVER WESTERN EXPRESSWAY

235

236





225

238

238

SCALE 100 FT TO ONE INCH  
 Copyright 1933 by the Sanborn Map Co.

