

TITLE

INSURANCE
MAPS of

FALL RIVER

MASSACHUSETTS

PUBLISHED BY THE
Sanborn MAP Company

NEW YORK


1933

ALL RIGHTS RESERVED. NO PART OF THIS MAP MAY BE REPRODUCED IN ANY FORM WITHOUT WRITTEN PERMISSION FROM THE SANBORN MAP COMPANY.

COPYRIGHT 1933 BY THE SANBORN MAP CO.

Great care is exercised in the production of our publications and in our service, but absolute accuracy is not guaranteed.

Copyright renewed 1961 by Sanborn Map Co.



Note: This Index supersedes Add'l Index of April 1940 & Addenda of Dec. 1951, both of which are now void.

ADDITIONAL INDEX, MARCH 1954

Table with columns for STREETS, sheet, and various street names and addresses. Includes sections for A through T and SPECIALS.

6223-75

Note: Paste over Addenda of April, 1958, which is now void.

Note: Paste over Addenda of April, 1958, which is now void.

Addenda, March, 1960, to Additional Index of March, 1954

Addenda, April, 1958, to Additional Index of March, 1954

Table with columns for STREETS, sheet, and various street names and addresses. Includes sections for A through T and SPECIALS.

5233

* Indicates only one side of Street shown

79

COMPOSITE

The key and becomes obsolete whenever this volume is replaced.

TYPE SYMBOL	FIRE RESISTIVE CONSTRUCTION			
	WALLS	FRAMING	FLOORS	
FIREPROOF FF-1961	Clay brick and/or tile. Reinforced concrete. Stone. Prefabricated masonry metal and/or glass panels.	Frame, columns, beams, joists, trusses and/or arches of reinforced concrete and/or completely protected steel.	Monolithic or prefabricated reinforced flat or ribbed concrete slabs. Reinforced concrete ribbed slabs with clay tile, gypsum tile or concrete blocks. Flat or segmented masonry arches.	Monolithic or prefabricated reinforced flat or ribbed concrete or gypsum slabs. Reinforced concrete ribbed slabs with clay tile, gypsum tile or concrete blocks. Flat or segmented masonry arches.
FIREPROOF EXCEPT... FPX-1961	Clay brick, cement, concrete or lime bricks or blocks in any exterior wall.	Masonry arches.	Flat or segmented masonry arches.	Flat or segmented masonry arches.
NON-COMBUSTIBLE NC-1961	Clay brick and/or tile. Reinforced concrete. Stone. Prefabricated masonry metal and/or glass panels. Clay, cement, concrete or lime bricks or blocks.	Unprotected steel frame, columns, beams, joists and/or arches. Masonry arches.	Monolithic or prefabricated reinforced flat or ribbed concrete slabs. Reinforced concrete ribbed slabs with clay tile, gypsum tile or concrete blocks. Flat or segmented masonry arches. Thin monolithic concrete slab on expanded metal or steel deck. Steel deck.	Monolithic or prefabricated reinforced flat or ribbed concrete or gypsum slabs. Reinforced concrete ribbed slabs with clay tile, gypsum tile or concrete blocks. Flat or segmented masonry arches. Metal deck; corrugated metal, asbestos protected metal, fire res. compo. board; masonry or metal tile on gypsum, metal concrete on metal joists.

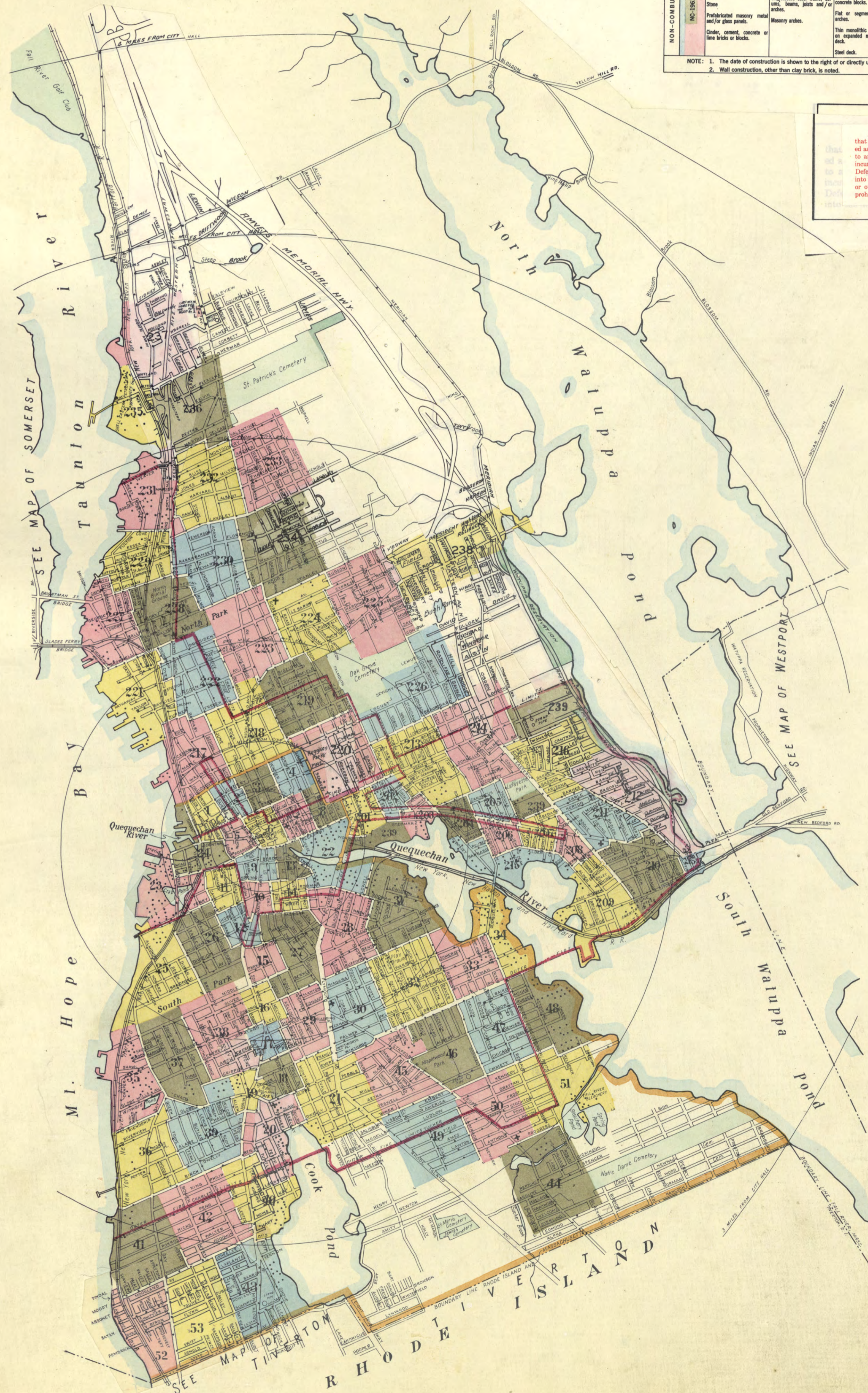
NOTE: 1. The date of construction is shown to the right of or directly under the fire-resistive symbol.
2. Wall construction, other than clay brick, is noted.

"NOTE: Flush Hydrants consist of a 5 1/2" connection to the water system placed just under the level of the sidewalk to which a "CHUCK" is screwed. The chuck is a brass connection having four 2 1/2" outlets. Each outlet has an independent gate."

All information contained in this map, covering properties that might be related to National Defense activities, is to be treated as strictly confidential by our subscribers and not divulged to any outside interests. The U. S. Espionage Act makes it incumbent upon possessors of information relating to National Defense to take all possible precautions to prevent it from falling into the hands of interests inimical to the United States. Tracings or other reproductions of Sanborn Maps in full or in part are prohibited.

CORRECTION RECORD

REV. NO.	DATE OF CORRECTION	ATTACHED BY	DATE ATTACHED	REV. NO.	DATE OF CORRECTION	ATTACHED BY	DATE ATTACHED
19	3-55	PEHAM	9/24/55				
20	10-56	F. Swan	5-20-57				
21	7-58	F. Swan	9-16-57				
22	6-59	F. Swan	8-21-57				
23	3-60	F. Swan	9-16-60				
24	3-61	F. Swan	7-26-61				



Scale 1600 feet to one inch
(Approx)



KEY

Fire proof construction (for fire resistive constn)	Window opening in first story
Adobe building	Window openings in second and third stories
Stone building	Window openings in second and fourth stories
Concrete, lime or cement brick	Windows with wired glass
Hollow concrete or cement block constn	Windows with iron or tin clad shutters
Concrete or reinforced concrete constn	Window openings tenth to twenty-second stories
Tile building	
Brick building with frame cornice	Open elevator
stone front	Frame enclosed elevator
frame side (divided by frame partition)	with traps
Brick veneered building	Concrete block enclosed elevator with traps
and frame building	Tile enclosed elevator with self closing traps
Frame building brick lined	Brick enclosed elev. with wired glass door
metal clad	Open hoist
Frame building	with traps
Iron building	basement to first
Tenant building occupied by various manufacturing risks	Vertical pipe or stand pipe
Brick building with brick or metal cornice	Automatic fire alarm
Fire wall 6 inches above roof	Independent electric plant
" 12 "	Automatic sprinklers
" 18 "	Automatic chemical sprinklers
Figures 8, 12, 16 indicate thickness of wall in inches	Automatic sprinklers in part of building only (NOTE UNDER SYMBOL INDICATES PROTECTED PORTION OF BUILDING)
Wall without opening and size in inches	Not sprinklered
Wall with openings on floors as designated	Outside vertical pipe on fire escape
Opening with single iron or tin clad door	Fire alarm box
" double iron "	Single hydrant
" standard fire doors	Double "
Openings with wired glass doors	Triple "
Drive or passage way	Quadruple hydrant of the High Pressure Fire Service
Stable	Fire alarm box of the High Pressure Fire Service
Auto House or private garage	Mixed construction of C.B. and brick with one wall of solid brick
Solid brick with interior walls of C.B. or C.B. and brick mixed	Mixed construction of C.B. and brick with one wall faced with 4" brick
Mixed construction of C.B. and brick with one wall of solid brick	Mixed construction of C.B. and brick throughout
House numbers shown nearest to buildings are official or actually up on buildings	Old house numbers shown furthest from buildings

NEW INDEX, MARCH, 1961-continued

Main index table with columns for street names and page numbers, organized by letter (A-Z). Includes sub-sections for 'sheet' and 'page' numbers.

* Indicates only one side of Street shown



NEW INDEX, MARCH, 1961-continued

Stockton, 1-204 sheet 50
Stone, 205-340 51
Stonehaven Road, 212 & 216 216
Stowe, 20-115 232
Strand, 1-34 225
Suffolk, 30-54 227
Summer, 55-182 229
Summerfield, 1-184 219
Summit, 250-475 53
Swift, 476-599 43
Swindells, 1-130 53
1-160 211

Warren, 881-911 sheet *33
Warren, E., 882-910 *34
Washington, 370-579 209
Water, 203-342 12
Way, 1-190 213
Wayland, 140-199 222
Wayne, 1-60 45
Weaver, 1-198 231
Webster, 1-106 208
Weetamoo, 1-120 222
121-410 230
411-802 234
Welcome, 100-299 44
Wellington, 1-222 229
West, 1-140 27
Westminster, 1-72 33
Weybosset, 1-120 204
Wheeler, 500-669 43
Whipple, 141-315 *15
142-316 *27
317-438 *27
439-704 29
Whitman, 100-149 45
Whittier, 1-160 52
Whitworth Place, 1-50 30
Wilbur, 1-130 18
240-279 20
Wilcox, 1-136 *222
1-140 228
1-250 25
251-484 26
485-598 12
Williamson, 36-99 225
Williston, 130-189 32
Willow, 1-80 238
Wingold Ave., 1-124 238
Winter, 1-213 *4
2-212 *3
214-429 218
Winthrop, 1-101 *21
2-218 *30
103-217 *45
Winward, 1-40 35
Wood, 2-40 *44
Woodard, 90-159 53
Woodlawn, 1-350 234
351-698 233
699-704 234
Woodman, 2-338 *41
217-515 *53
390-760 *42
517-759 *43
Woodstock, 1-140 20
Woolley, 1-114 29
Wordell, 1-125 *239
2-124 *201
Wrightington Place, 1-30 7

SPECIALS

Academy Building, 9
Theatre, 9
Ahavat Achim Synagogue, 204
Aldrich, J.M., Public School, 206
Alfred S. Letourneau Public School, 50
Allen, F.L., Lumber Co., 38
Animal Rescue League, 217
Annawan Mills, Inc., Cotton Waste Plant, 34
Arctic Ice Co., Plant, 22
Armory, Massachusetts National Guard, 21
Dwelly St., 5
Ashworth Bros., Inc., Card Clothing Mfg., 35
Assembly of God Church, 205
Baptist Temple, 9
Bay State Textile Co., Machinery W.Ho., 22
Belisle, H.L., Elementary School, 53
Berkshire Fine Spinning Associates, Inc., King Philip Division, Plants "A" & "B", Mills, Plant "E", 34
Best Lumber Co., 20
Bethel A.M.E. Church, 21
Bishop Stang Day Nursery, 2
Bogle Street Christian Church, 211
Borden & Remington Co., Chemicals, 23
Allen, S., Public School, 225
Border City Mfg. Co., Cotton Mills, 231
Bowenville Coal Co., 221
Bradford-Durfee Technical Institute, 5
Brayton Avenue Public School, 46
Methodist Church, 38
Brown Primary School, 202
Carroll, C.W., Elementary School, 228
Catholic Memorial Home for the Aged, 217
Central Congregational Church, 6
Police Station No. 1, 6
Chace, L.S., & Son, Inc., Leather Belting, &c., 215
Charest & Son, Creamery, &c., 42
Charles V. Carroll Elementary School, 228
Cherry & Webb Co., Department Store, 9

Children's Home:
1611 Bay St., 41
427 Robeson St., 219
Christian School of Fall River, Building No. 2, 205
Science Church, 218
Church & School of the Blessed Sacrament, of the Ascension, Protestant Episcopal, 43
City Hall & Annex, Home, 6
Hospital, 234
City of Fall River:
Sewage Treatment Plant, 52
Street Department, Equipment Yard, 31
Coca-Cola Bottling Co. of R.L., Fall River Branch, 227
Congregation Adas Israel:
48 Pearl St., 9
Robeson St., 233
Congregation American Brothers of Israel, Robeson, W., Public School, 28
Convent of the Holy Ghost, 9
Cook Borden Co., Lumber & Building Materials, 221
Cornell Mills, Corporation of the Holy Union of the Sacred Heart School, 222
Coughlin Public School, 210
County Court House:
Second District, 6
Walnut Street, 217
Crescent Corp., Warehouses, 35
Cudahy Packing Co., 201
Davis Mills Corp., Mills Nos. 1, 2 & 3, Public School, 34
Davel Public School, 205
Deaconess Home, Community Center, 27
Delco Beverage Co., 24
Demers, A.M., Coal Co., 52
Diman Vocational School, Girls Div., 27
Diocesan Offices, 217
Dominican Sisters Convent, 15
Doran, J.J., Public School, 26
Dover Stamping Co., Metal Goods Mfg., 28
Dubuque, H., Public School, 226
Durfee, B.M.C., High School, 3
Dwelly, J., Public School, 36
Empire Theatre, 9
Enterprise Brewing Co., Brewery, 221
Espirito Santo R.C. Church & School, 215
Fall River Boys Club, 9
Fall River Electric Light Co.:
Garage, Service Building, &c., 13
Power House, 221
Sub-station, 206
Fall River Gas Works Co.:
Charles Street Plant, 41
Office, Storages, &c., Anawan St., 23
Storage, &c., 36 Fifth St., 13
Fall River General Hospital, 234
Herald News, Printing, 9
Historical Society, Museum, 39
Industrial Buildings, Inc., 39
Line Pier, Inc., Freight Shed, 23
Lumber Co., Factory Properties Corp., 204
Stadium, Grandstand, &c., 239
Technical High School, 3
Trading Corp., Buildings, 201
Water Works & Administration Building, 239
Fire Department:
Alarm Headquarters, 220
Anawan No. 6, 228
Central Fire Engine House, 7
Globe Street Station, 20
Niagara Engine House, 30
Pocasset No. 7, 204
Pumper No. 9, 211
Charles Street Plant, 11, 50
Quequechan No. 1, 218
244 Stanley St., 224
Firestone Rubber & Latex Products Co.:
Factory Buildings, 172 Firestone Co., 23
Warehouse, E. Warren, 209
First Baptist Church & Parish House, 2
Church of Christ, Scientist, 3
Congregational Church, 3
Primitive Methodist Church, 28
Flint Mills, 215
Foster Spinning Co., Cotton Mill, 229
Fowler, O., Public School, 38
F.O.E. Lodge Hall, 218
George B. Stone Public School, 45
Globe Mfg. Co., Extruded Rubber Thread Mfg., 220
Greater Fall River Christian School, 223
Greene, W.S., Public School, 32
Harbor Terrace Apartments, 1
Harriet T. Healy Public School, 40
Healy, Harriet T., Public School, 40
Hector L. Belisle Elementary School, 53
Henry Lord Junior High School, 49
Hillside Manor Apartments, 213 & 226
Holy Cross Holiness Church, 32
Parish School, 31
Name Catholic Church, Hanover St., Parochial School, 224
Rosary R.C. Church, 213
Trinity R.C. Church, 21
Home for Aged People, 230
Hood, H.P., & Sons:
Dairy, 213
Ice Cream Storage, 29
Hospital St. Anne & School of Nursing, 16
Hotel Drake, 10
Meilen, 2
Hugda Dubuque Public School, 226
Industrial Trust, Buildings, 209 & 210
J. & J. Corrugated Box Corp., 25
James M. Morton Junior High School, 222
Tansey Elementary School, 234
Jerome Dwelly Public School, 36
Jesus & Mary Convent, 239
Jewish Home for the Aged, 219
John J. Doran Public School, 26
McDonough Public School, 26
Keogh Storage Co., 217
K. of C. Hall, 7
Lamport Co., Cotton Goods Mfg., 24
Lathrop, Rose Hawthorne, Home, 21
Laurel Lake Public School, 36
Leigh Textile Co., 33
Letourneau, A.S., Public School, 50
Lincoln Public School, 3
Lord, H., Junior High School, 49
L.O.G.M., Clubhouse, 26
McDonough, J.J., Public School, 26
Mackenzie & Winslow, Inc.:
Bonded Warehouses, 217
Cotton Warehouses, 31
McWhirr, R.A., Co., Department Store, 9
Made-Rite Potato Chip Co., 34
Manufacturers Realty Corp., Buildings, 24
Maple Gardens Apartments, 21 & 45
Maplewood Yarn Mills, Inc., 40
Mason Furniture Co., Furniture W.Hos., 28
Masonic Temple, 2
Minneapolis-Honeywell Regulator Co., Electric Regulating Devices Mfg., 41
Monarch Textile Corp., 35
Montaup Electric Co., 221
Morton, J.M., Junior High School, 222
Mt. St. Mary's Convent, 27
New England Power Ass'n, Fall River Elec. Light Co. Branch, 13
New England Telephone & Telegraph Co.:
Exchange & Office, 2
Private Garage, 237
N.Y.N.H. & H.R.R., 24
Freight Depot, Mill St., 24
Water St., 23
& Yards, Rodman, 31
Northern Warehouse Corp.:
Cotton Warehouses, 62 County, 213
441 Quarry, 215
Notre Dame Parochial School, 239
R.C. Church, 207
Orin Fowler Public School, 38
Osborn Street Public School, 38
Our Lady of Health R.C. Church, the Angels R.C. Church, 20
Pacific Oil Co., Storage, 24
Park United Church, 228
Pilgrim Congregational Church, 17
Properties, Inc., Loft Building, &c., 203
Pine Street Public School, 220
Plaza Theatre, 10
Pleasant View Apartments, 236
Police Station:
Central Station No. 1, 6
83 Freedom St., 38
191 N. Main St., 228
1054 Pleasant St., 204
Portugese Baptist Church, 33
Post Office:
1462 S. Main St., 19
1435 Pleasant St., 207
Pocasset St., 6
Prevost Parochial School, 431 Eastern Ave. Annex, Barre St., 216
Public Library, 94 N. Main, 5
Quarry Street Methodist Church, 213

Quequechan Club, R, 2
Ralph M. Small Elementary School, 213
Re-organized Church of Jesus Christ, 207
River Mills, Inc., Woolen Goods Mfg., 35
Robeson Primary School, 12
R.C. Church of the Immaculate Conception, 205
Rose Hawthorne Lathrop Home, 41
Ruggles Public School, 220
Ruthenian Greek Catholic Church, 38
Sacred Heart Convent & Academy, R.C. Church & School, 219
Sagamore Mfg. Co., Cotton Mill, 231
St. Anne's Parochial School, R.C. Church, 27
15
Anthony of the Desert R.C. Church, 215
Demetrius Greek Orthodox Church, 2
Elizabeth's R.C. Church & Hall, 218
Helena's Convent, 218
James Episcopal Church, 229
John the Baptist R.C. Church & School, 50
John's Convent, 20
Episcopal Church, 16
Joseph's Orphanage, 239
R.C. Church & School, 228
Louis R.C. Church & Parish School, 26
Luke's Episcopal Church, 305
Mark's Church (Episcopal), 202
Mary's Parochial School, 14
R.C. Church, 10
Matthew's R.C. Church, School, &c., 229
Michael's R.C. Church & School, 229
Patrick's R.C. Church & School, 20
Roch's R.C. Church & School, 20
Stanislaus R.C. Church & School, 38
Stephen's Episcopal Church, 40
Vincent Orphan Home, 237
William's R.C. Church, 46
SS. Peter & Paul's R.C. Church & School, 28
Salvation Army, 7
Santo Antonio R.C. Church, 202
Christo R.C. Church, 26
School Department Office, 218
Schwartz, H. & Sons, Inc., Lumber Yard, 38
Seal-Sac, Inc., Plastic Bag Mfg., 24
Second Primitive Methodist Church, 39
Seventh Day Adventist Church, Foster St., 30
Shell Eastern Petroleum Products, Inc., 235 & 237
Terminal Co., 235 & 237
Sister of Mercy, 20
Slade District School, 39
Slater Paper Box Co., 43
Small Bros. Mfg. Co., 219
R.M., Elementary School, 213
Special Products Co. of Tennessee, Inc., Metal Goods Mfg., 201
Spencer Borden Public School, 225
Staples Coal Co., 35
State Office Building, 446 N. Main St., 217
Stone, G.B., Public School, 45
Strand Theatre, 206
Sunset Hill Apartments, 41 & 42
Susan, H. Wixon Grammar School, 29
Sweeney, M., Bonded Warehouse, 9
Swift & Co., Meat Packing, 201
Synagogue, Quarry St., 203
Syrian Protestant Church (United Presbyterian), 206
Tansey, J., Elementary School, 234
Temple Beth-El, Synagogue, 218
Third Baptist Church, 30
Tide Water Associated Oil Co., 25
Troy Co., Factory Buildings, 6
Truesdale Clinic:
President Ave., 224
151 Rock, 3
Truesdale Hospital, 1820 Highland Ave., 236
Union Hospital, 219
Methodist Church, 223
Unitarian Church, 2
United Merchants & Manufacturers Corp., Arkwright Div., 31
Presbyterian Church, 218
States Naval Reserve, Training Center, 227
Watson Public School, 209
Watuppa Heights Apartments, 33
Webb Oil Co., 36
Weiner Cotton Waste Co., Cotton Waste Warehouse, 33
Westall Public School, 217
Whitehead Co., Fuel Tanks, Garage, &c., 36
Wiley, W.J., Public School, 237
William Connel Public School, 28
J. Wiley Public School, 237
S. Greene Public School, 32
Wixon, Susan H., Grammar School, 29
Women's Club, 542 Walnut St., 218
Union Home, 6
Y.M.C.A., 2
Y.M.I.A.C.T.A. & B. Society, 9

* Indicates only one side of Street shown





1

24


24

24

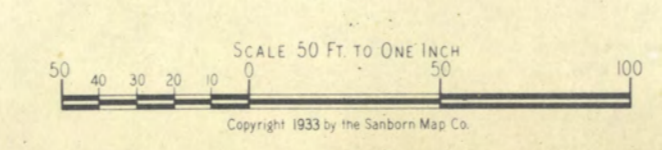
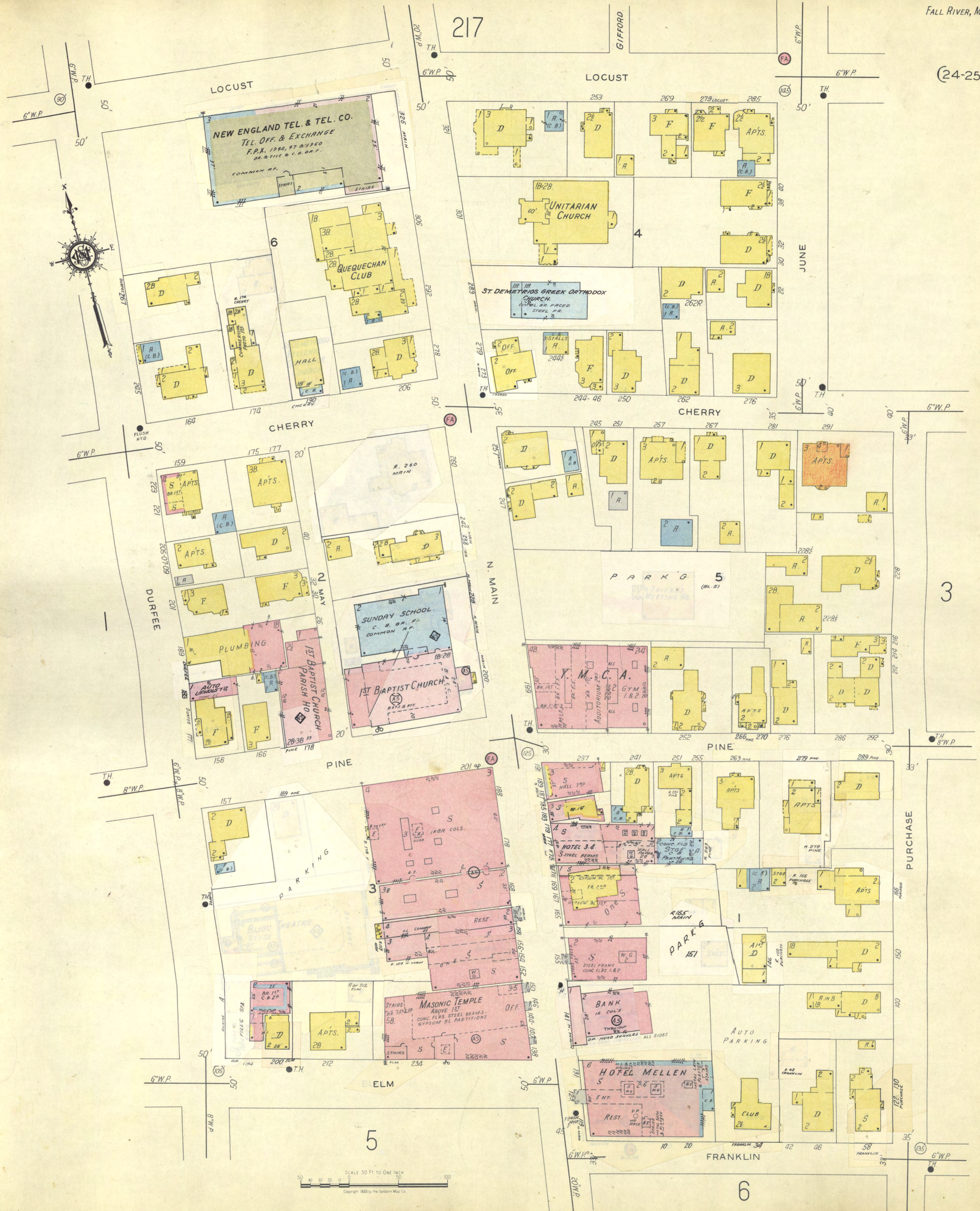
2

5





217



218

220

LOCUST

CHERRY

PINE

FRANKLIN

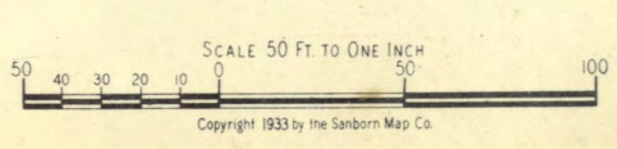
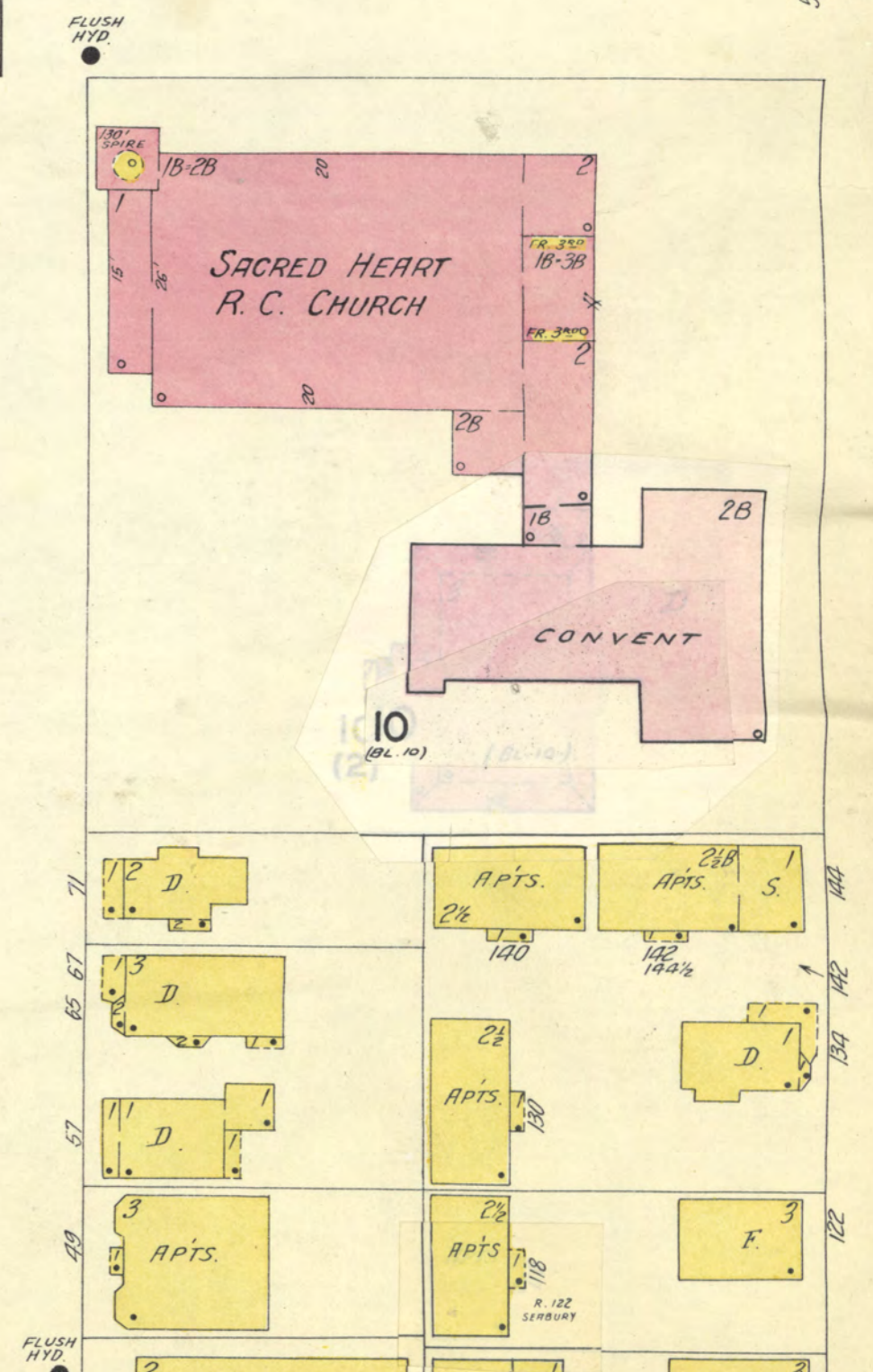
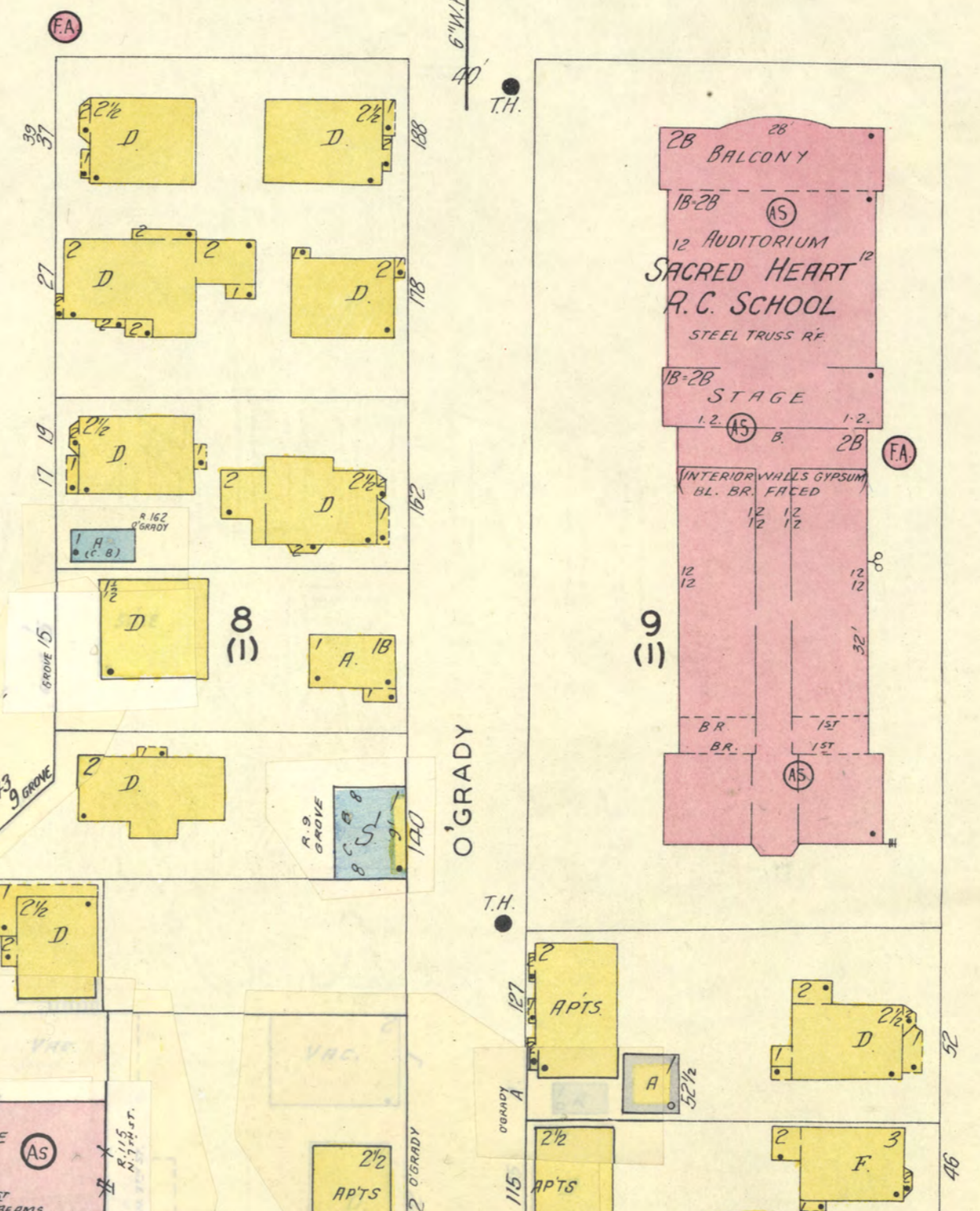
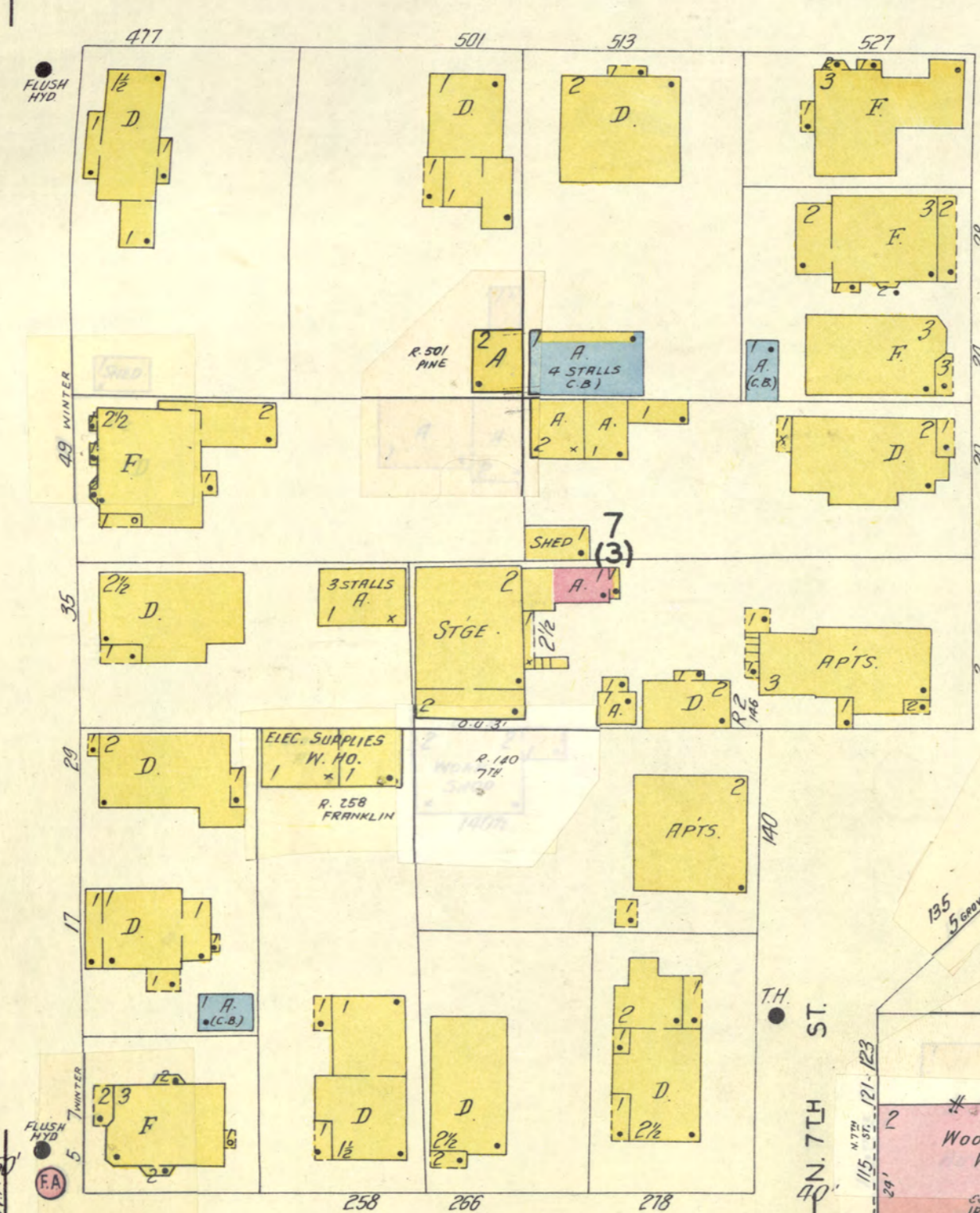
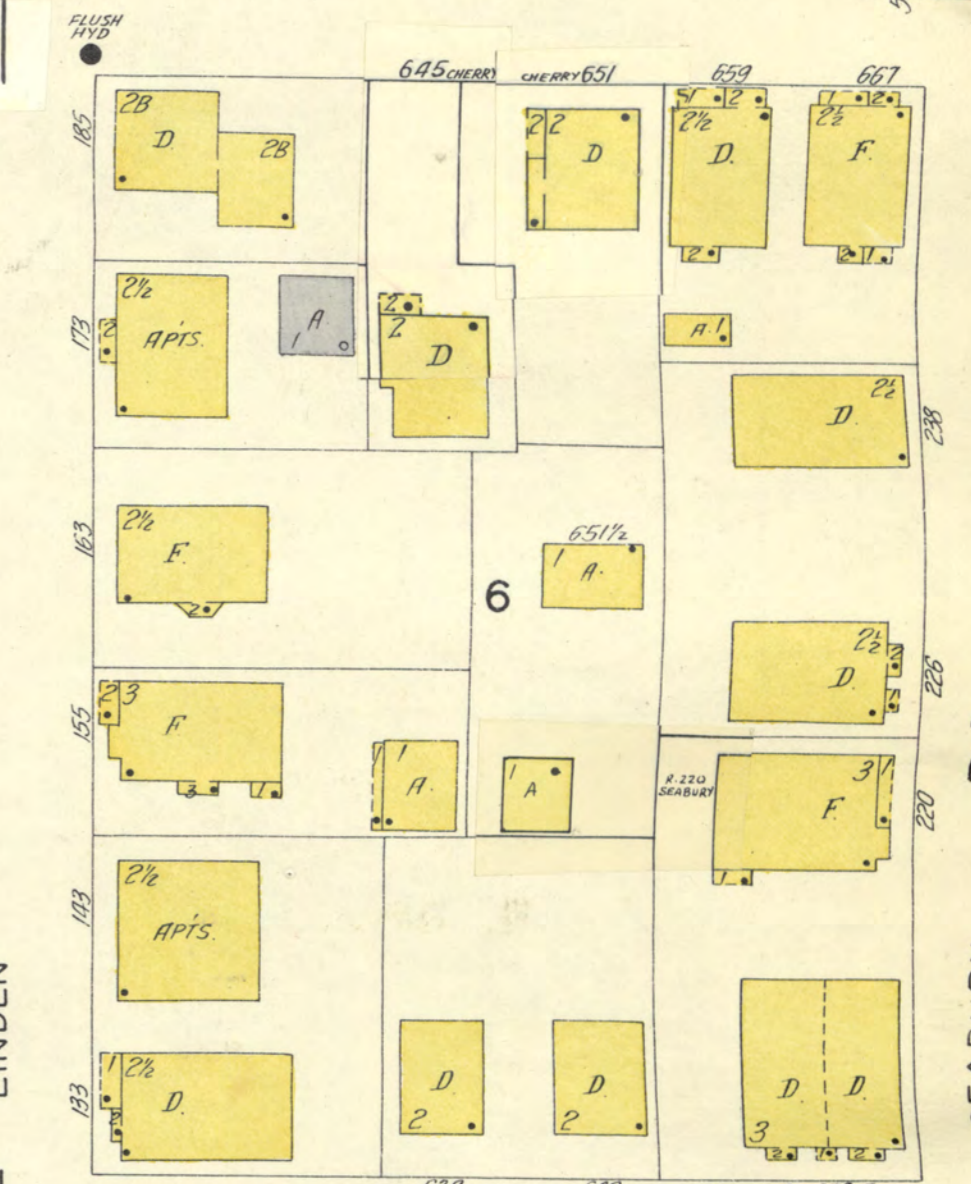
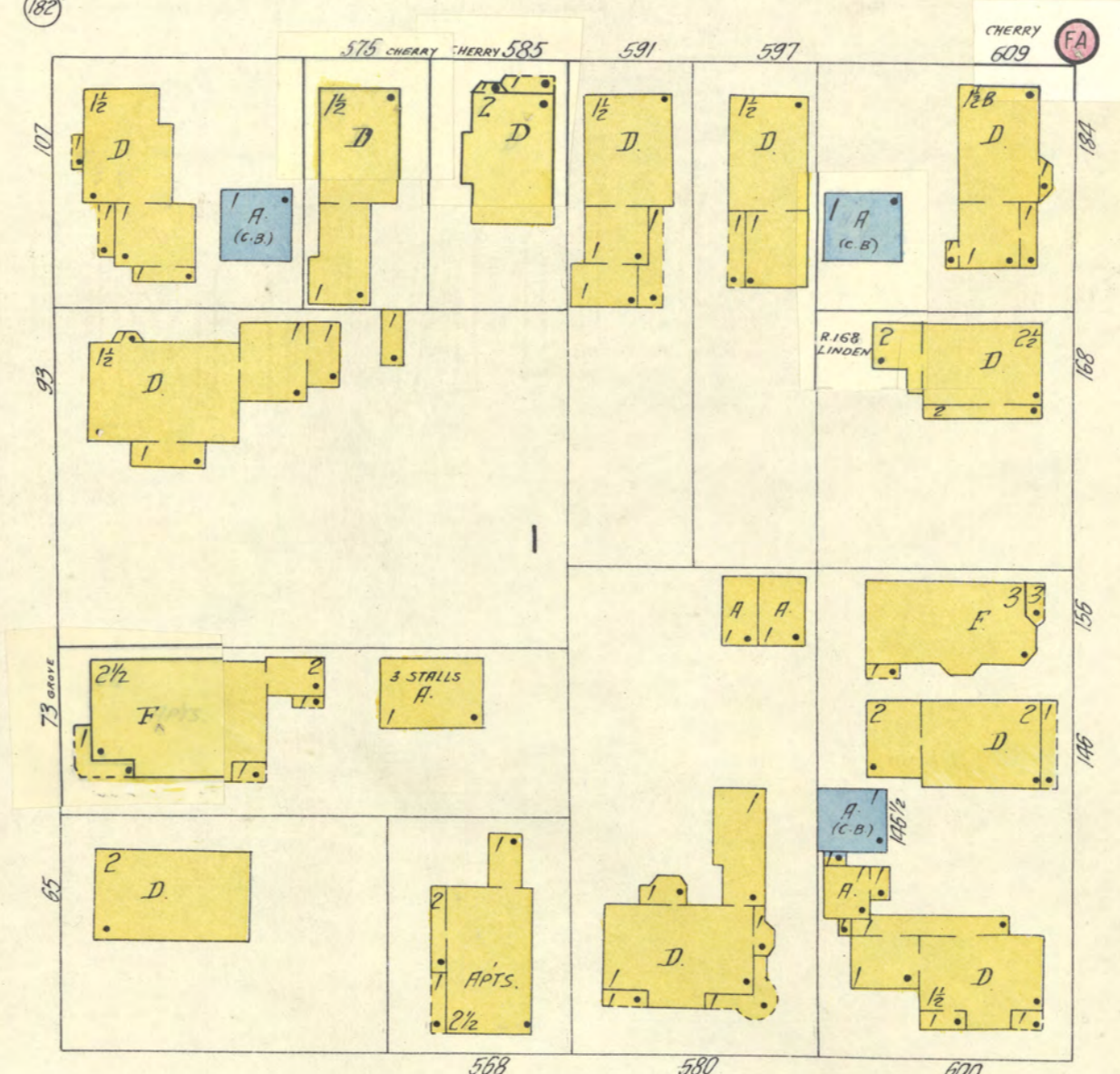
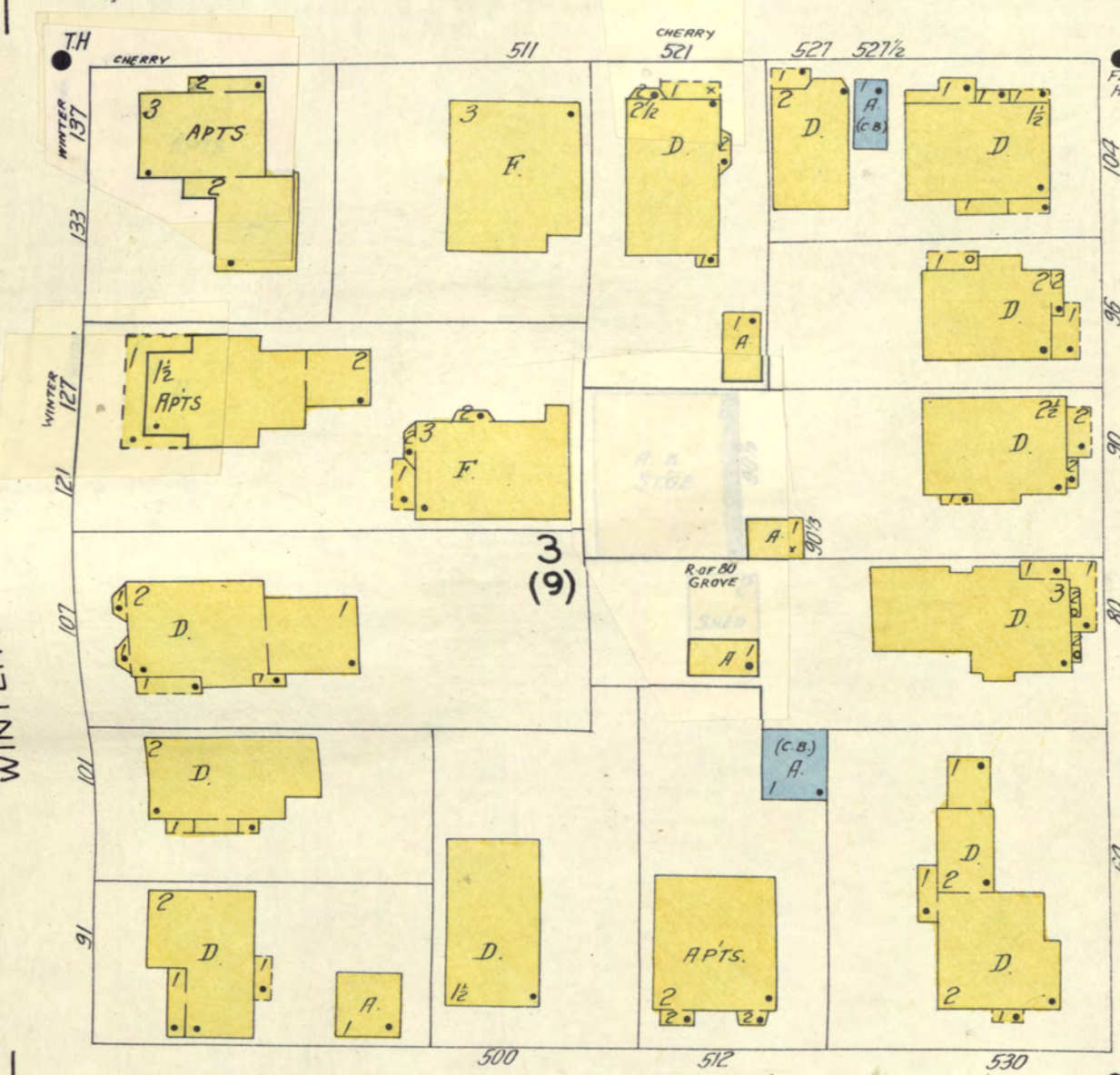
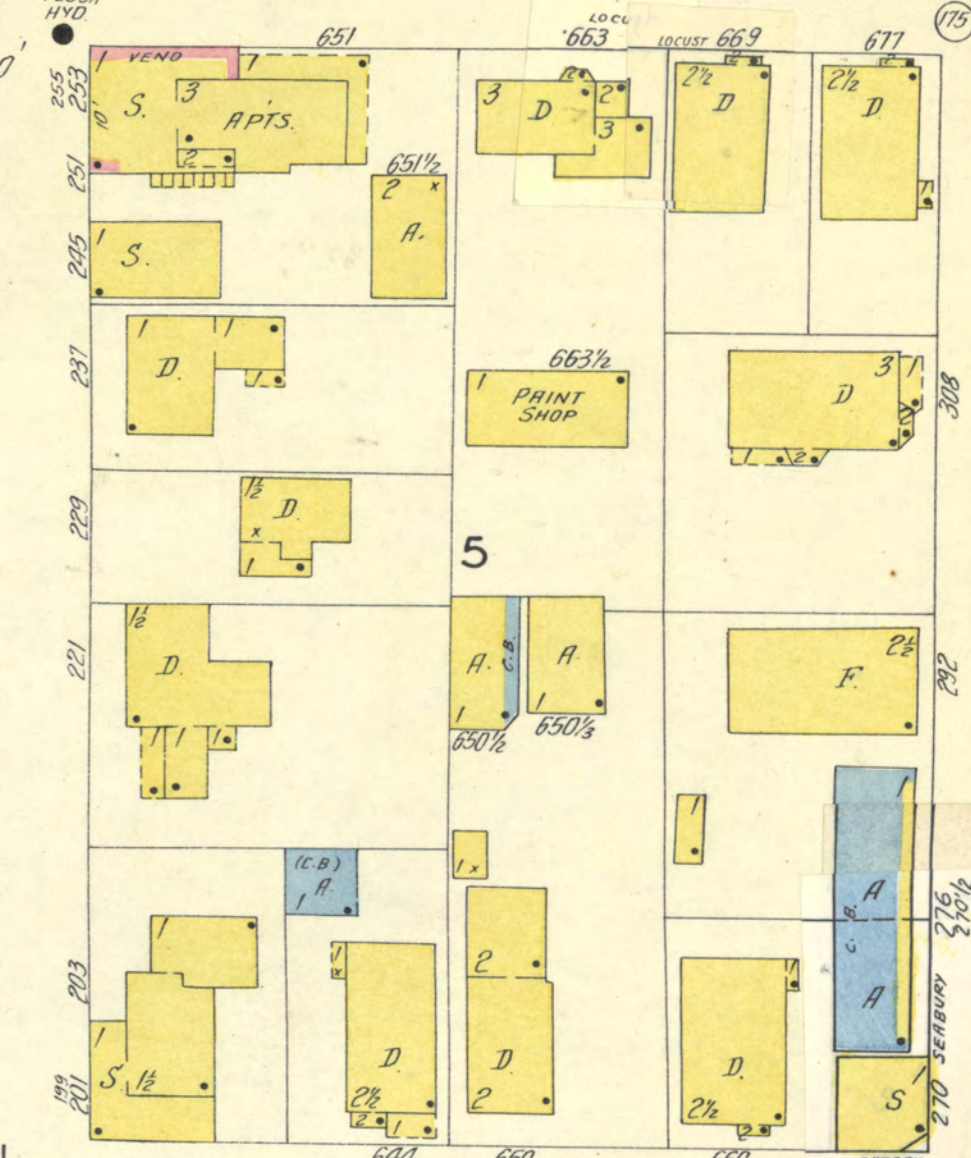
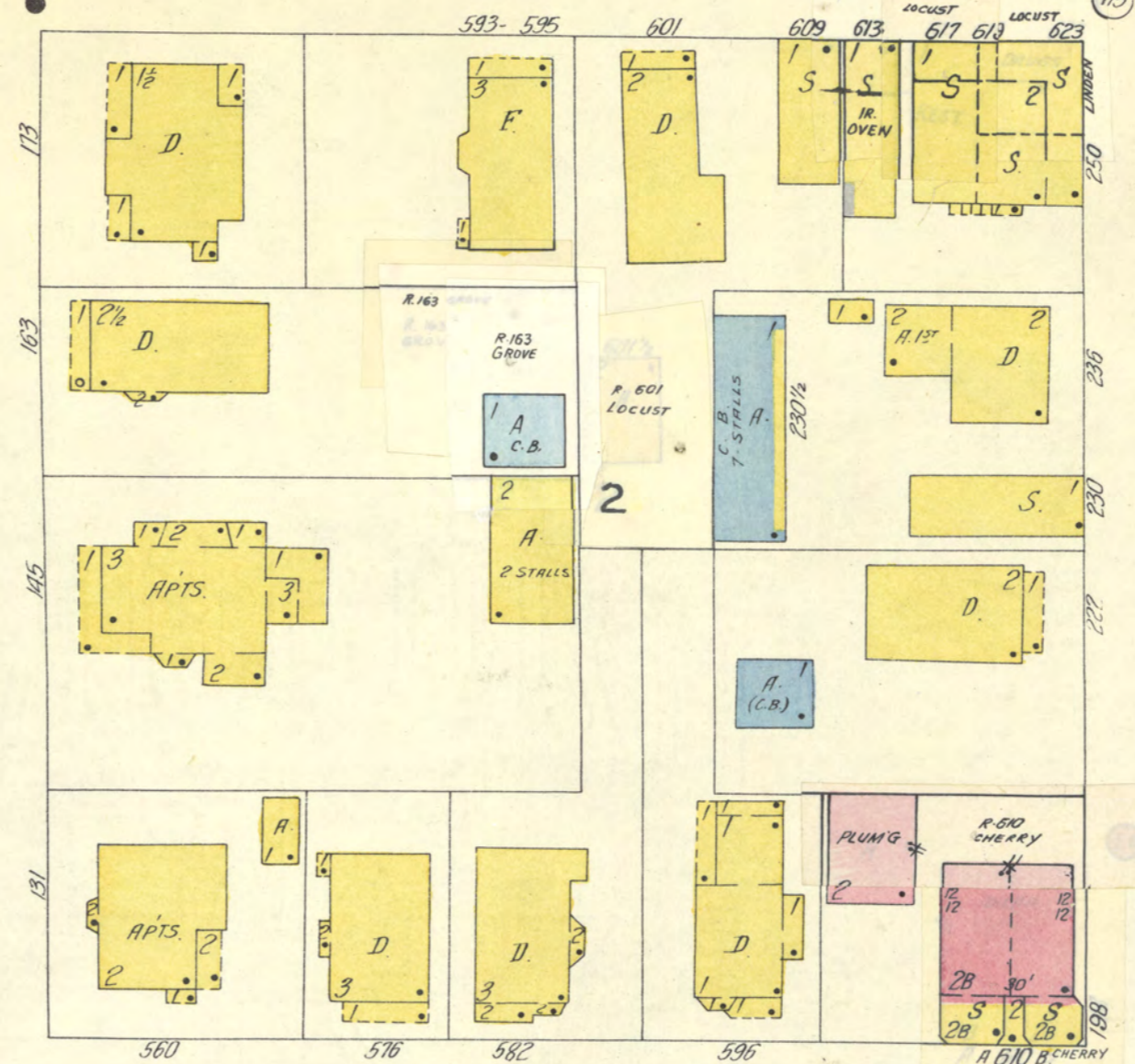
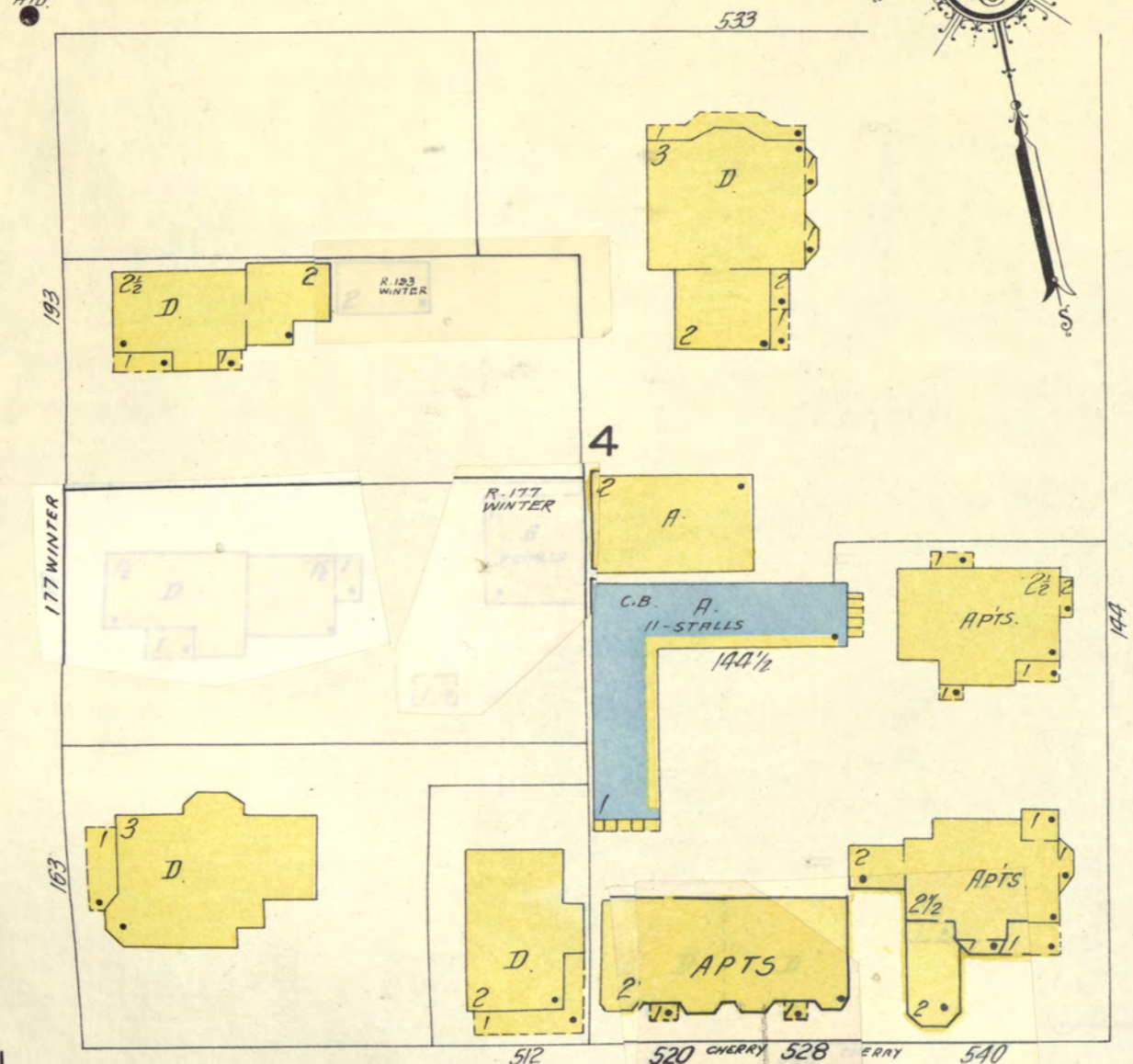
7

LINDEN

220

SEABURY

8



Copyright 1933 by the Sanborn Map Co.



N. MAIN

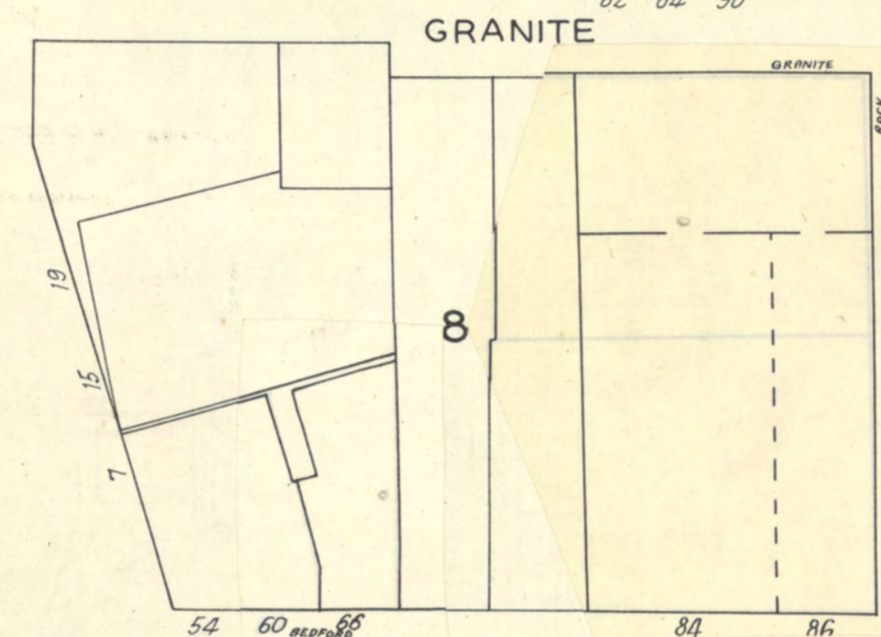
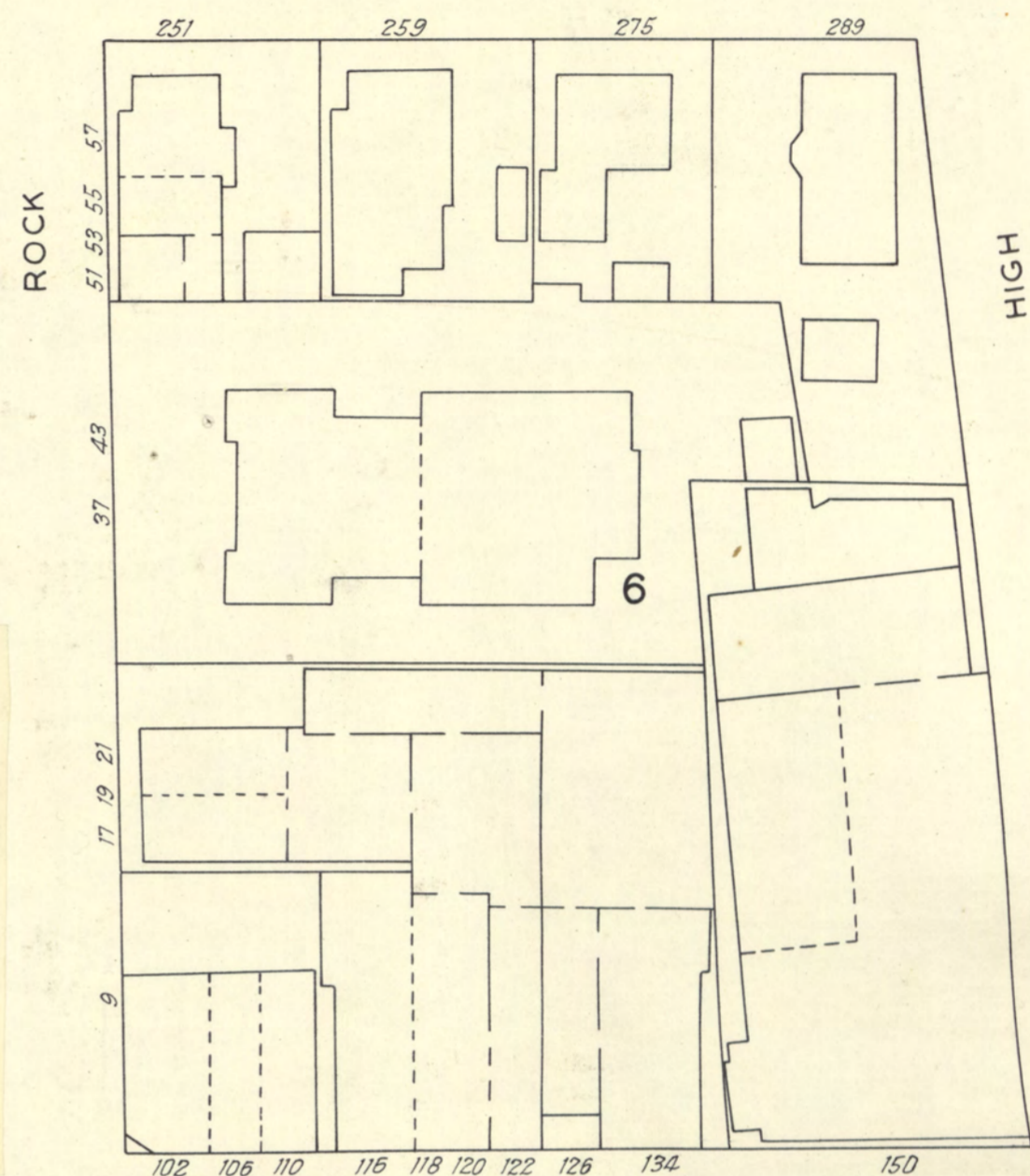
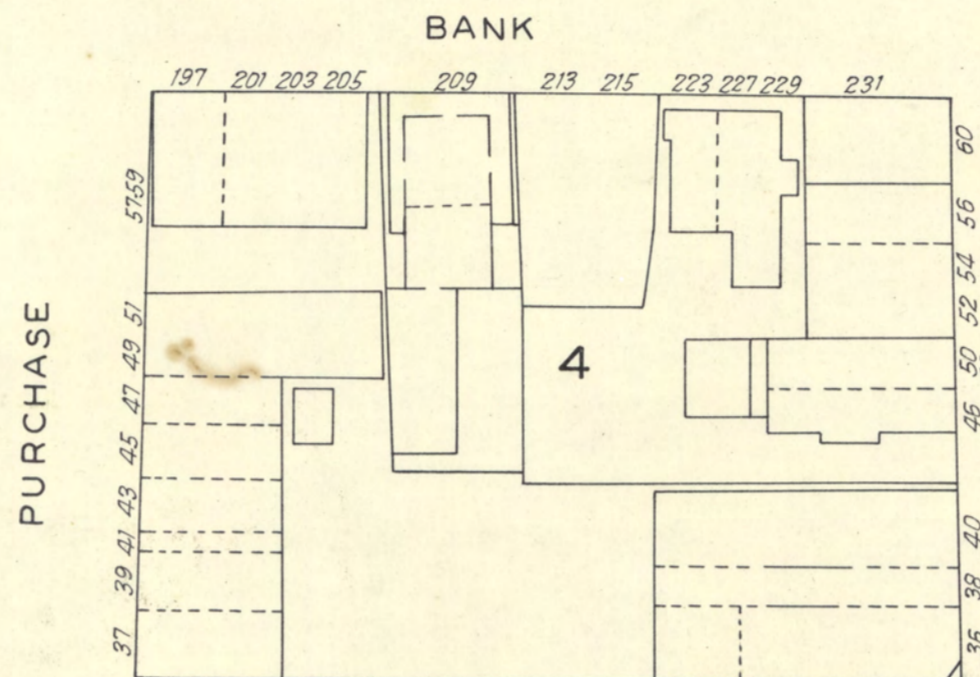
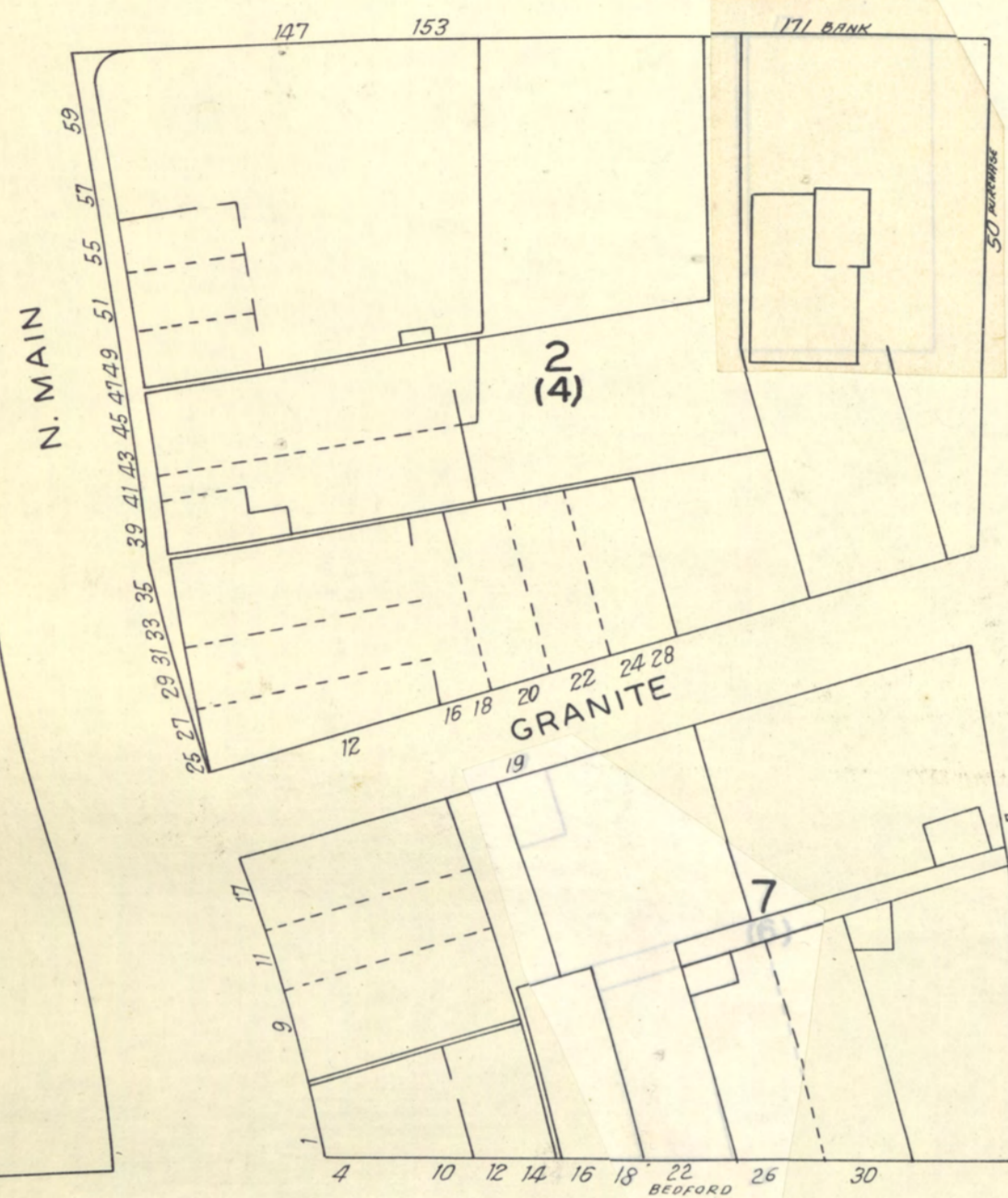
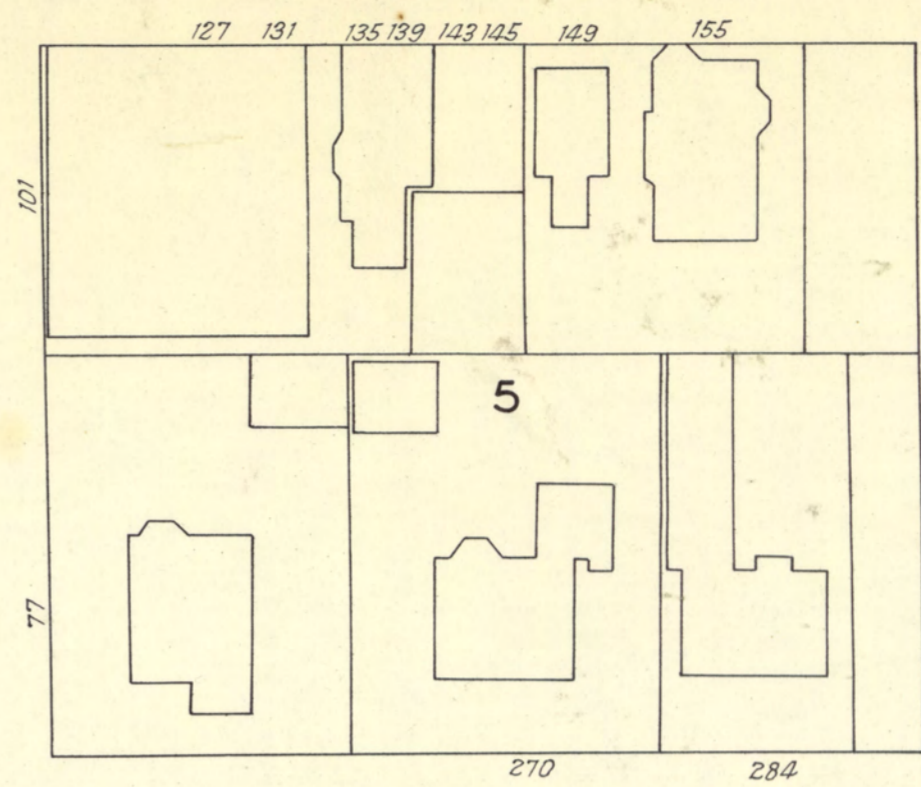
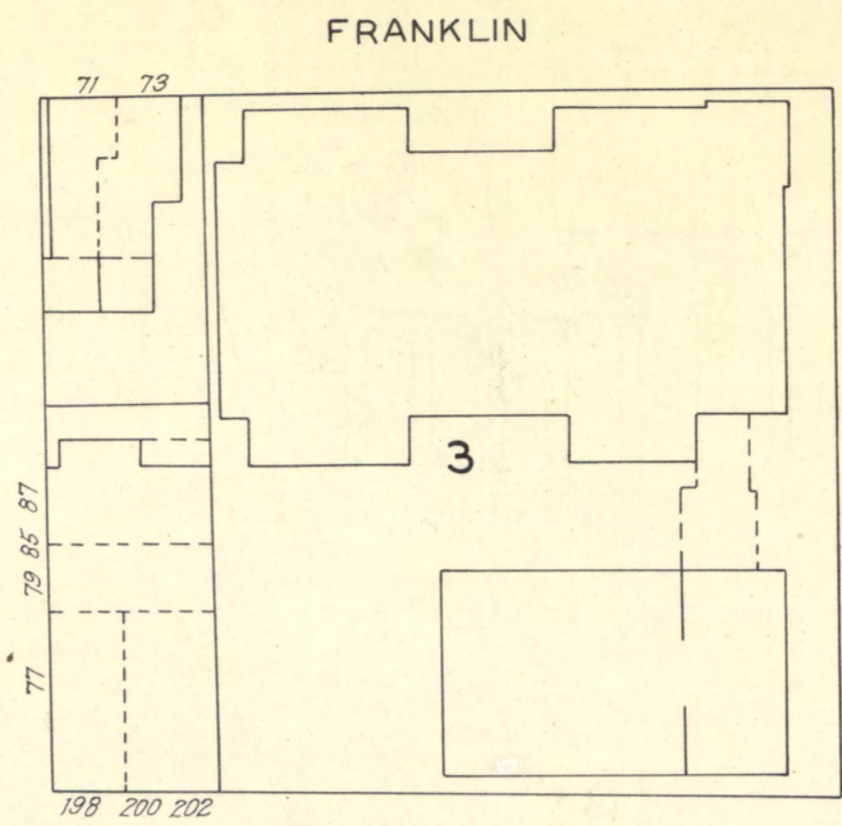
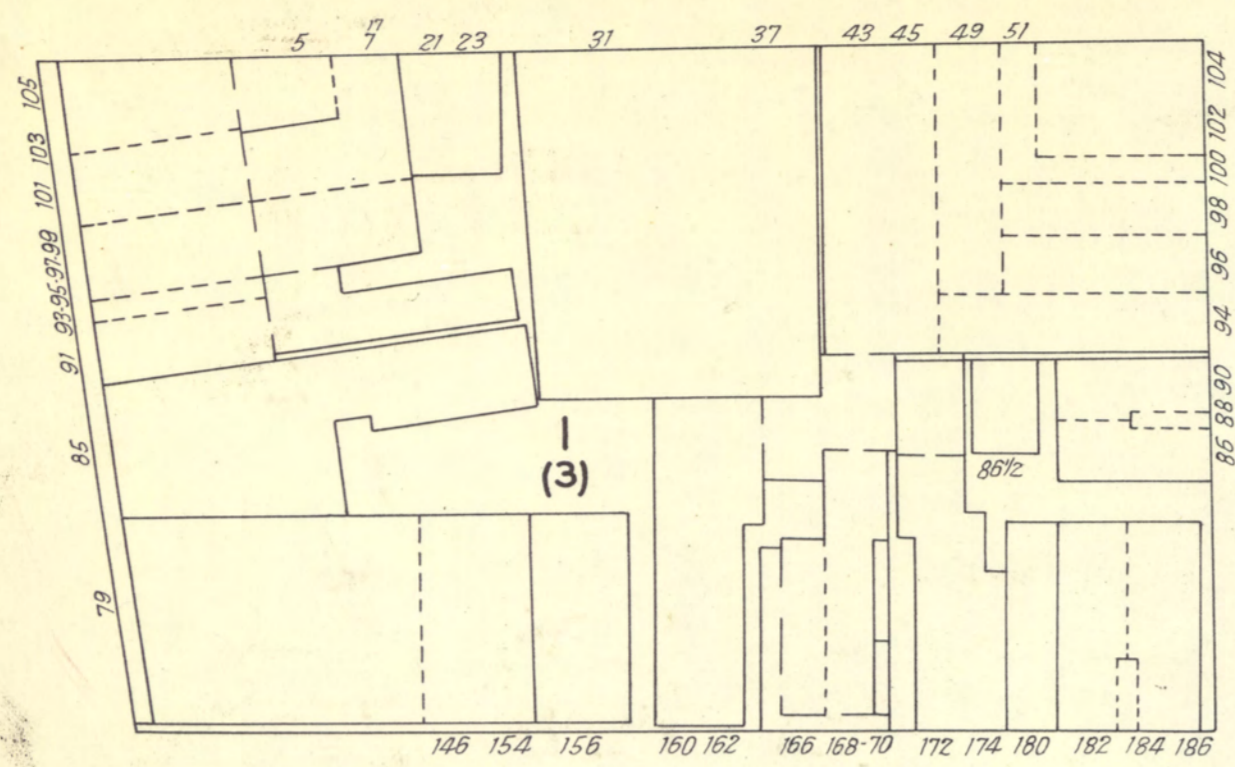
S. MAIN



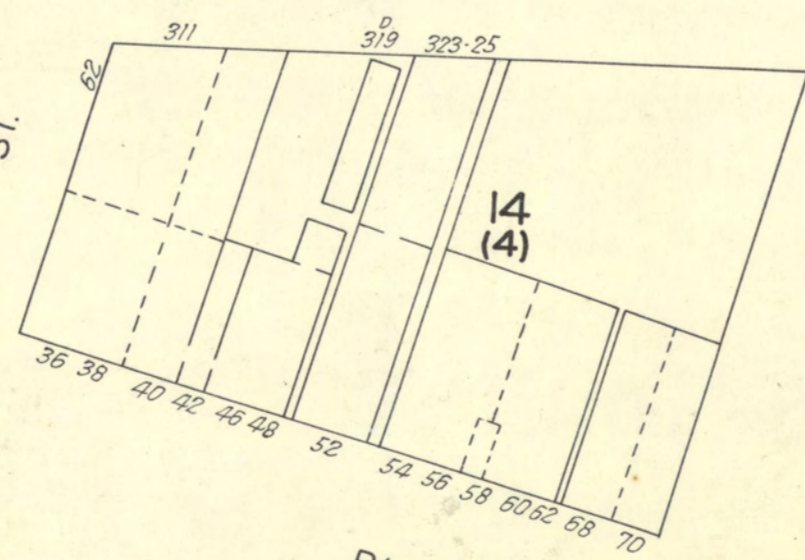
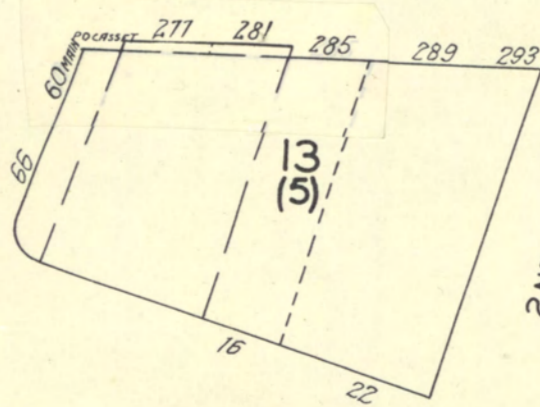
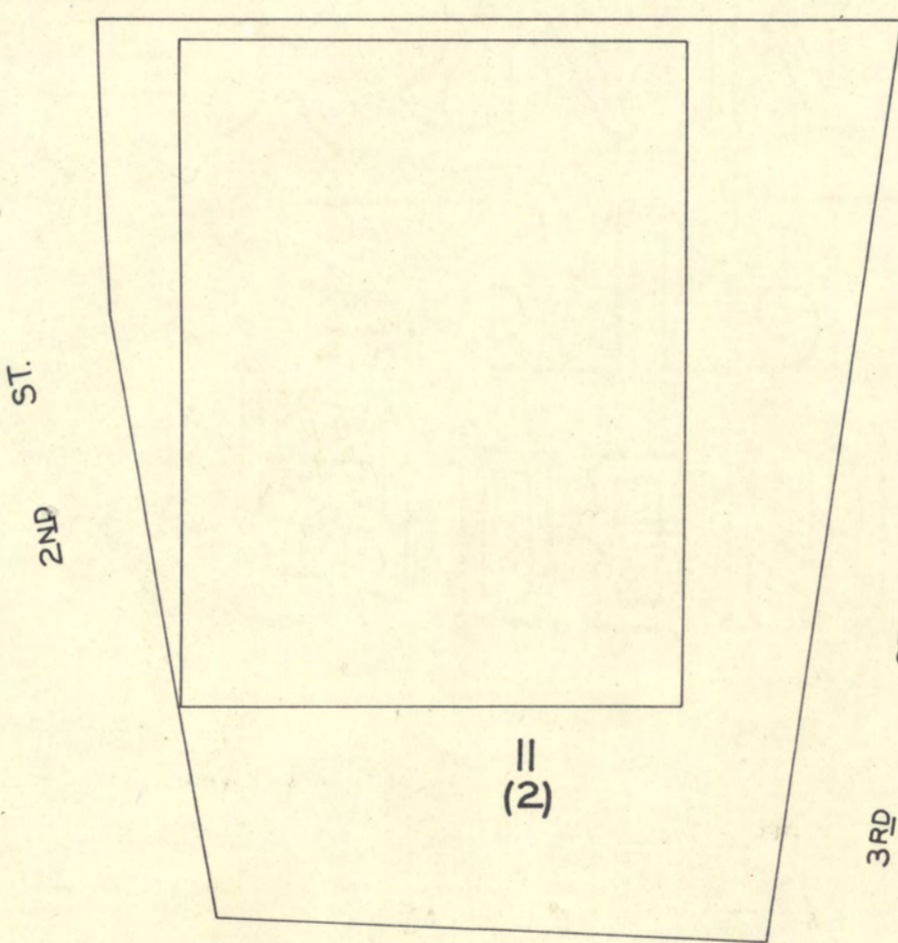
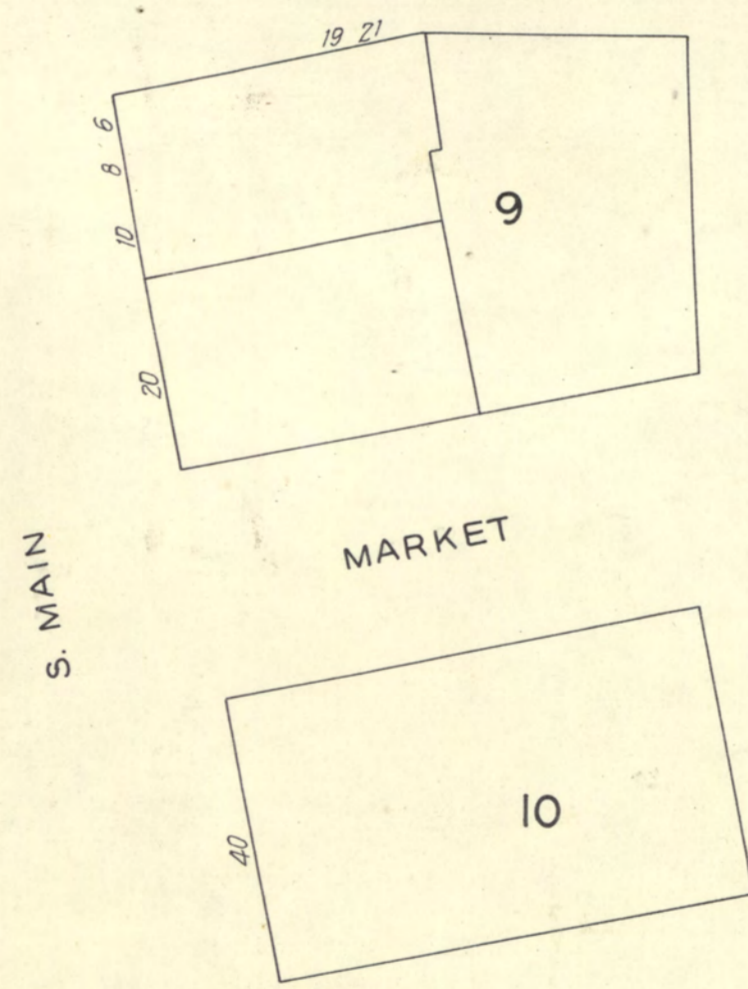
SCALE 50 FT. TO ONE INCH
 Copyright 1933 by the Sanborn Map Co.



SKELETON



BEDFORD




POCASSET

PLEASANT

(602)
FALL RIVER, MASS. VOL. 11 (62)
6 W.P.

(21-26-27)



7

6

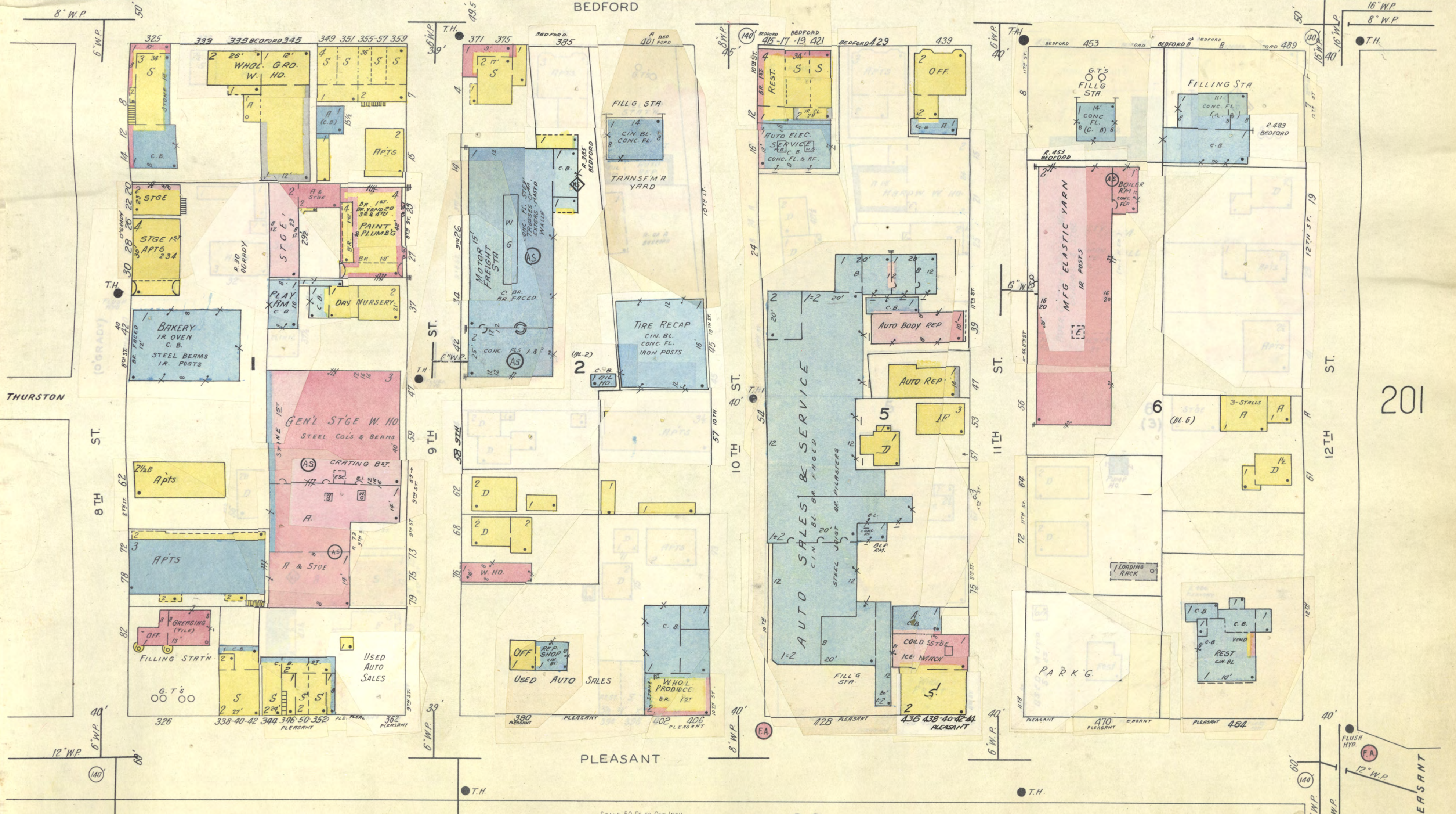
13

22

SCALE 50 FT TO ONE INCH
Copyright 1933 by the Sanborn Map Co.

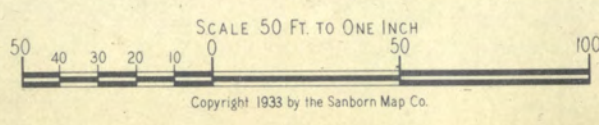


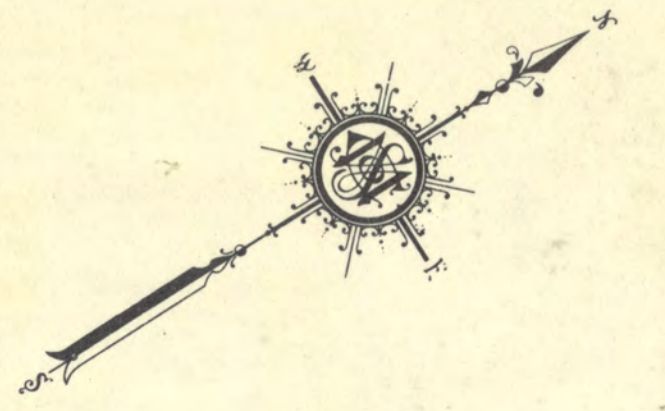
220



201

22





ALL BLDGS. IN THIS BLK.
REMOVED.

PEARL

S. MAIN

ACADEMY BUILDING

EMPIRE THEATRE

ACADEMY THEATRE

CONVENT OF THE HOLY GHOST

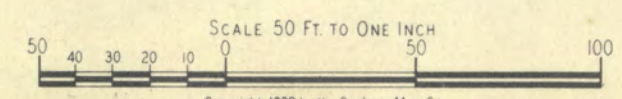
THE BISHOP STANG DAY NURSERY

CLUB RM'S AUDITORIUM ABOVE

M. SWEENEY BONDED

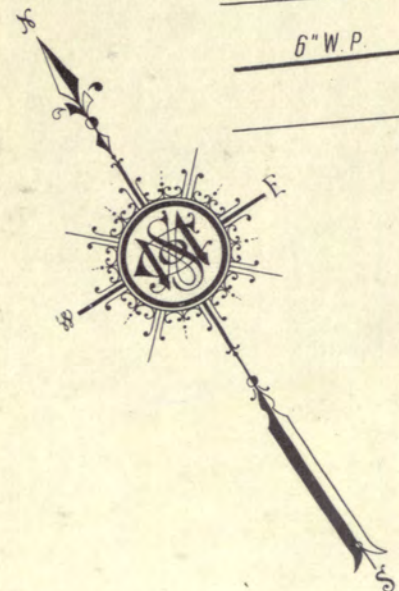
WIND PLATING 1ST

3RD ST.



SCALE 50 FT. TO ONE INCH
Copyright 1933 by the Sanborn Map Co.





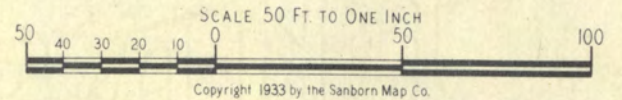
ALL BLDGS. IN THIS BLOCK REMOVED.

ST. MARY'S R.C. CHURCH

MOVIES PLAZA THEATER

BOWLING

RECTORY



Copyright 1933 by the Sanborn Map Co.

10

14

12

12

27

SKELETON



11

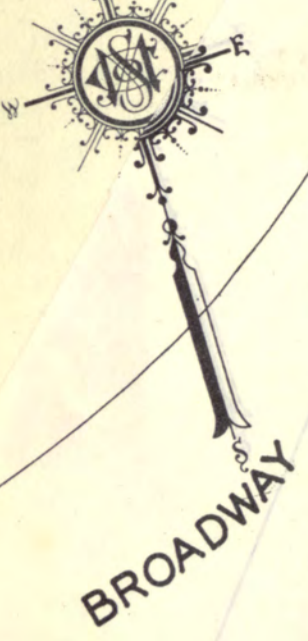
(15)

24

9

10

12



11

23

26



ALL BLDGS IN BLKS 1,2,3,4 & 6 REMOVED. SITE OF NEW HOUSING PROJECT

ALL BLDGS IN THIS BLK REMOVED.

SCALE 50 FT. TO ONE INCH
Copyright 1933 by the Sanborn Map Co.



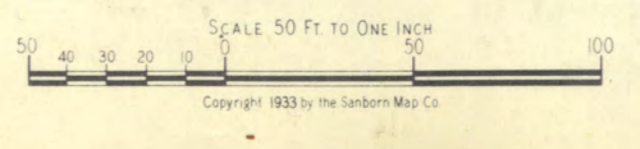
ROBESON PRIMARY SCHOOL
BUILT 1871

DRESS MFG
16 POSTS

Auto Sales Service

SIGN PAINTING

COTTAGE FOREST



SCALE 50 FT TO ONE INCH
Copyright 1933 by the Sanborn Map Co.

12



13

9

6

7

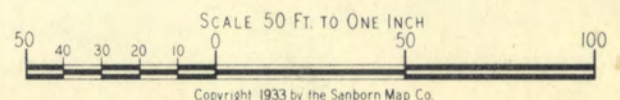
22

22

14

SCALE 50 FT. TO ONE INCH

Copyright 1933 by the Sanborn Map Co.



14

28

27

22

13

9

5

10

6

9 (1)

10 (2)

11 (8)

12 (5)

RODMAN

WADE

MORGAN

SPRING

SPRING

BROW

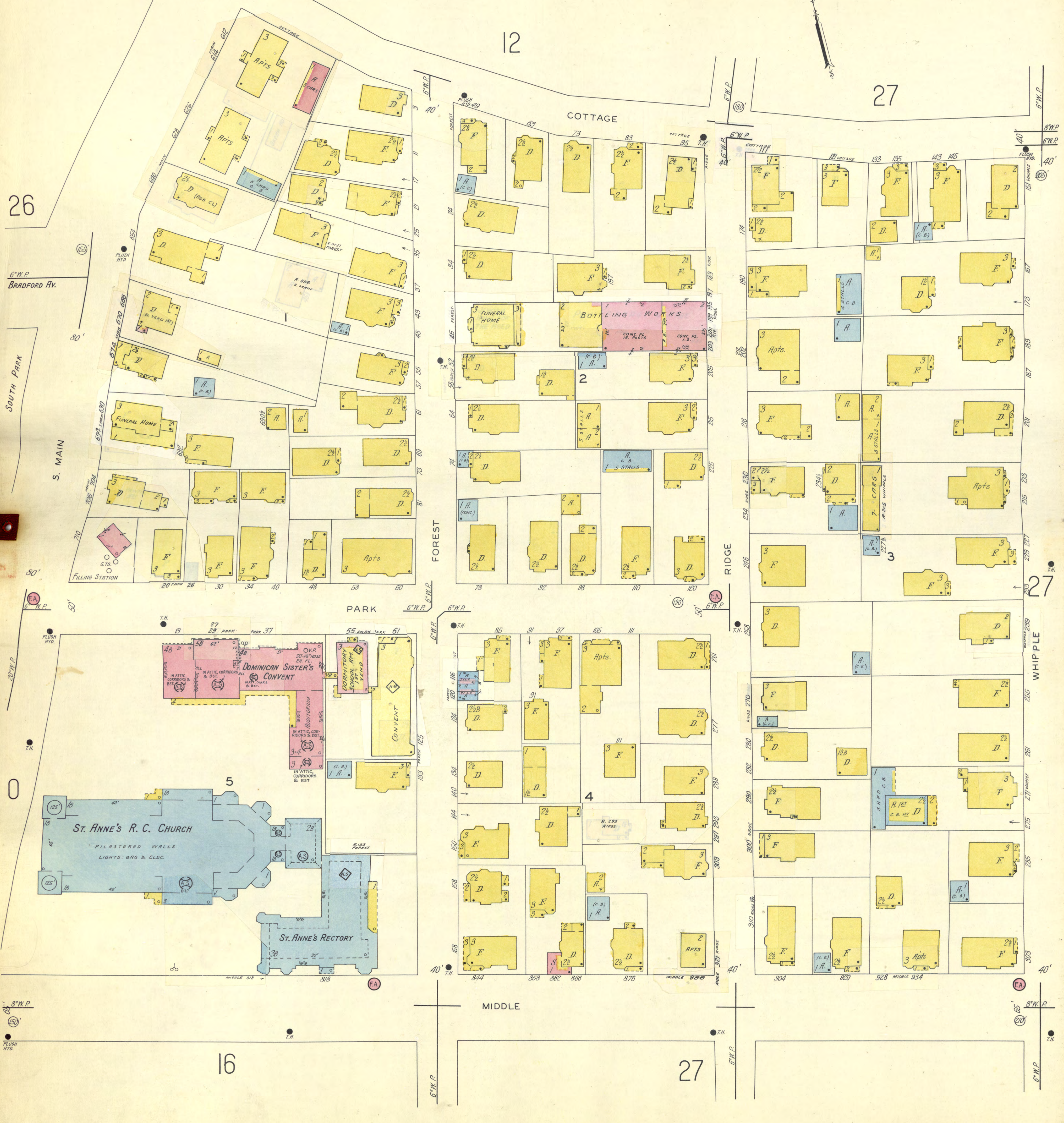
2ND ST.

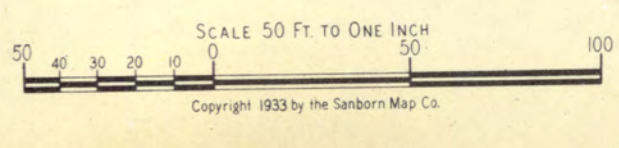
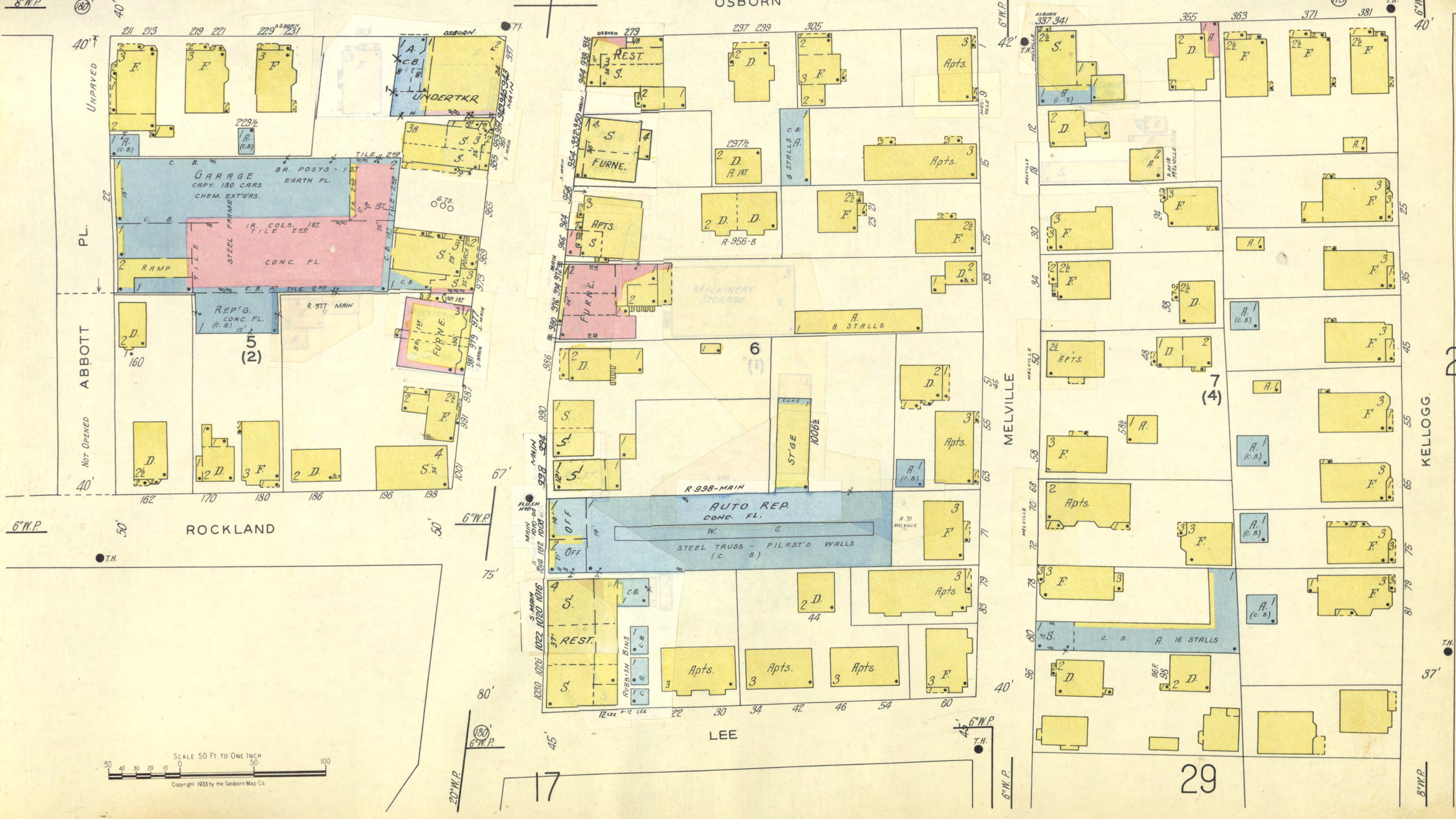
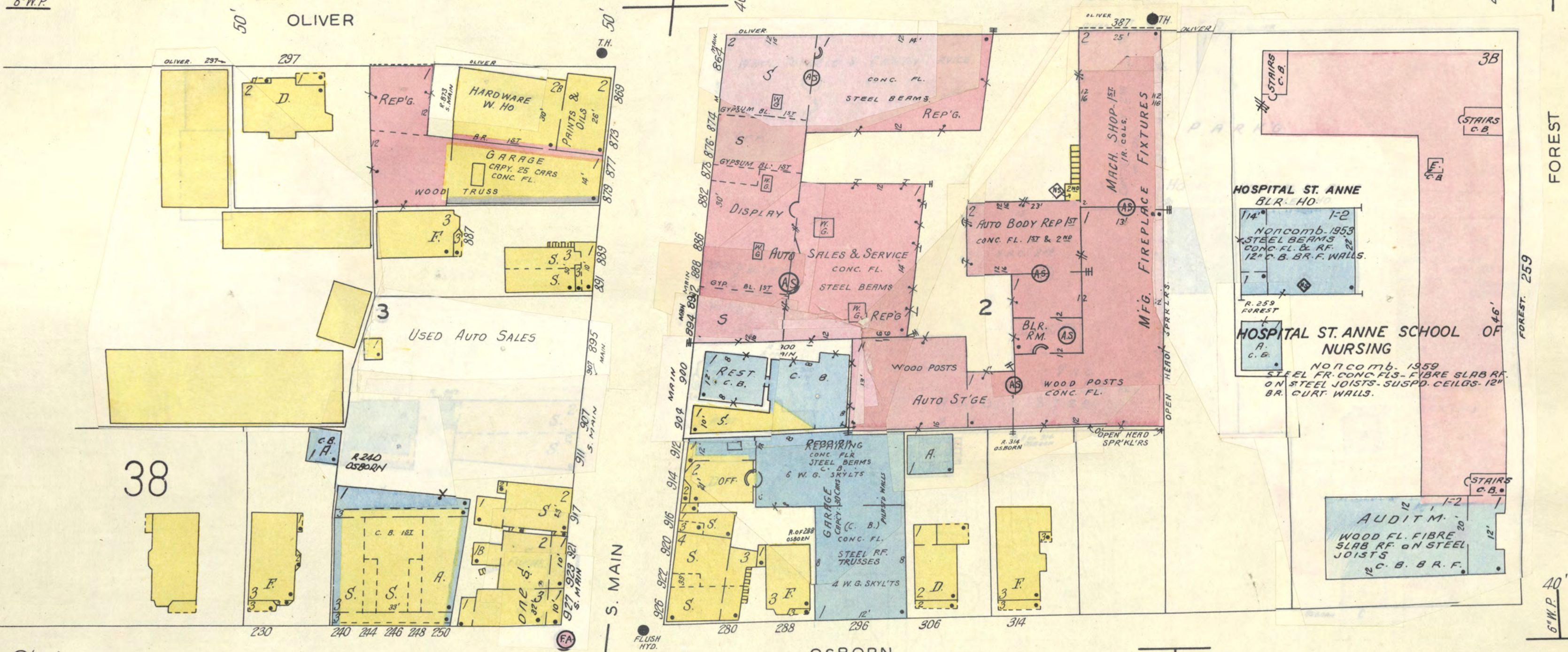
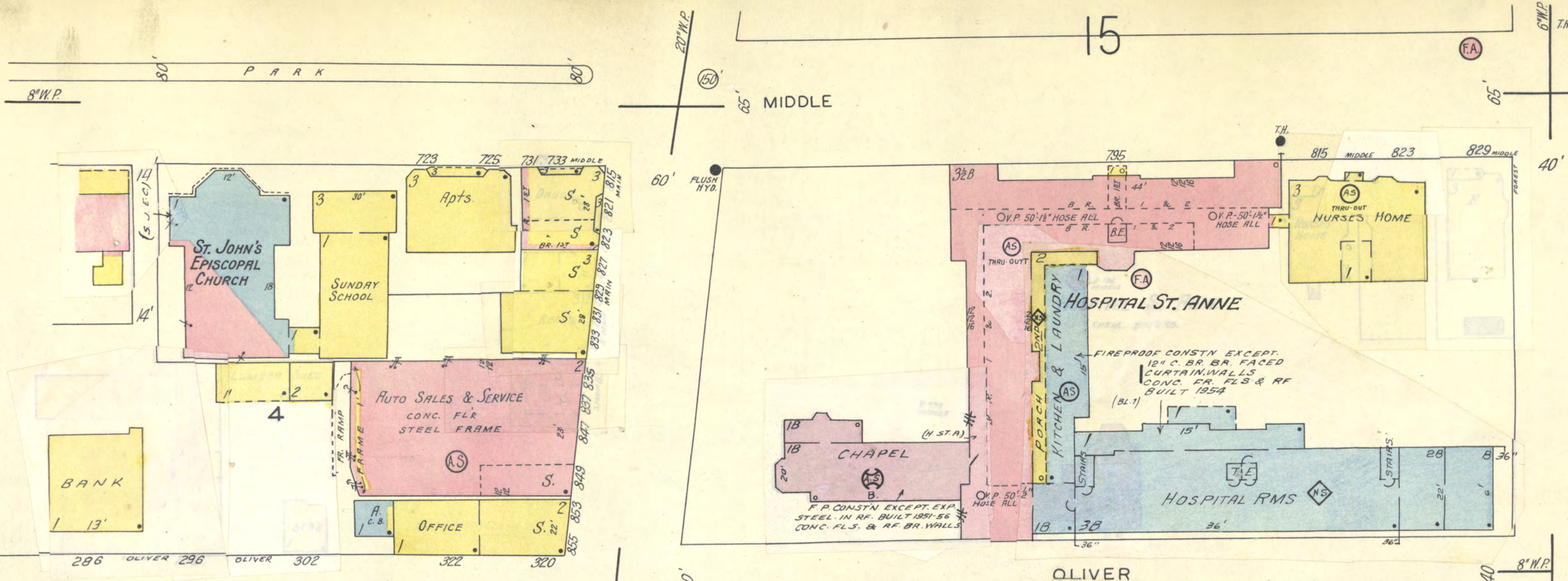
3RD ST.

4TH ST.

5TH ST.

JOHN





ROCKLAND

ROCKLAND

16

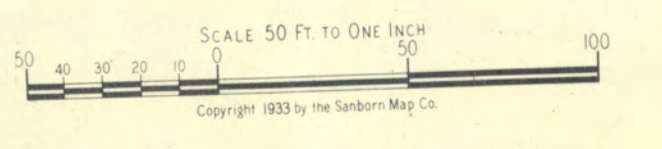


38

17

29

18



SCALE 50 FT. TO ONE INCH
Copyright 1933 by the Sanborn Map Co.

PECKHAM

PALMER

SAUCIER

WILBUR

GLOBE

MONTAUP

38

17

29

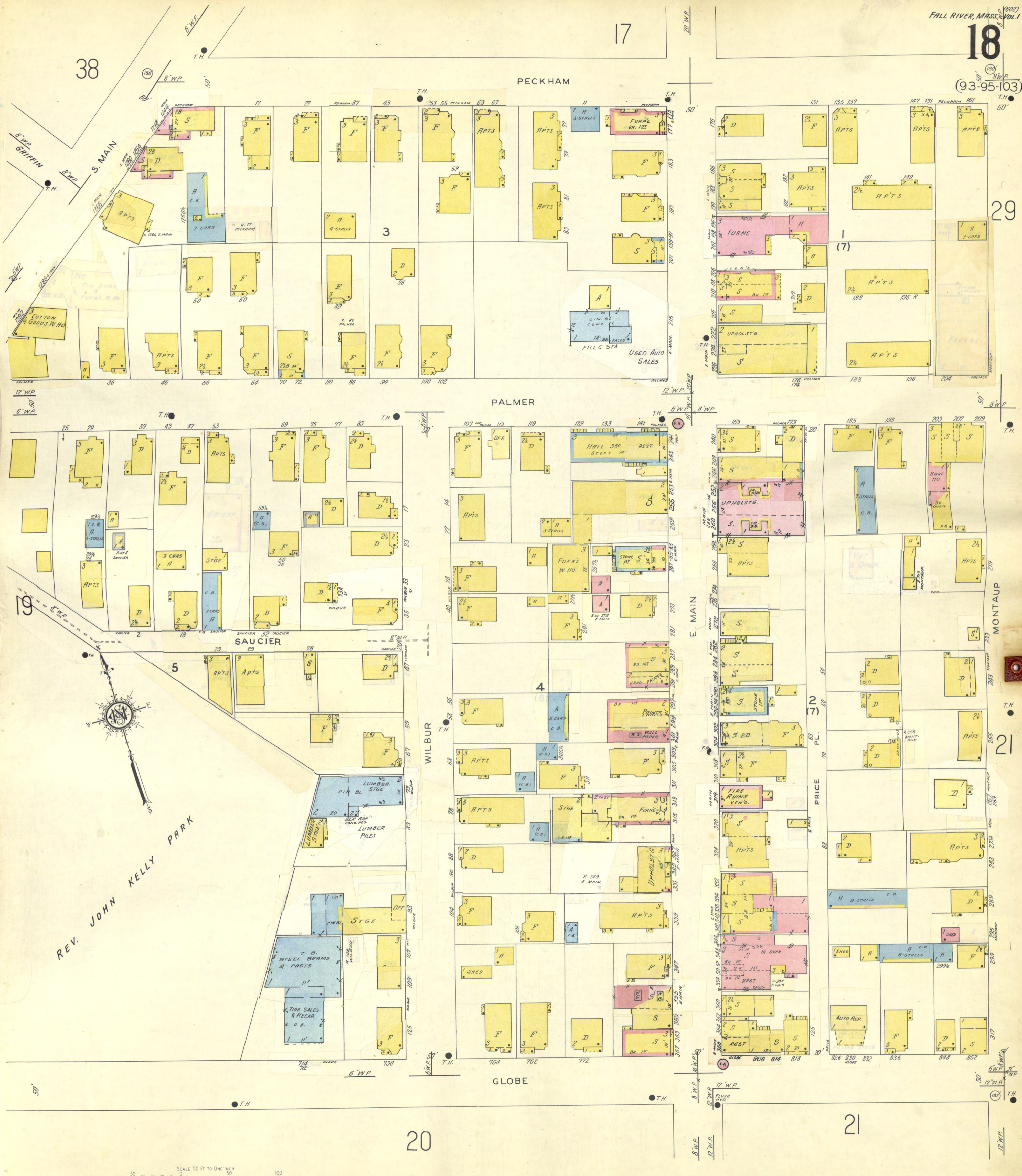
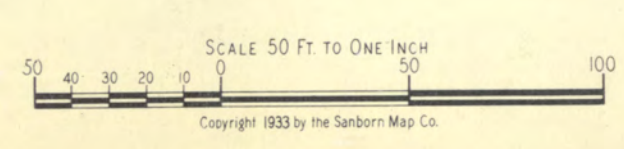
21

20

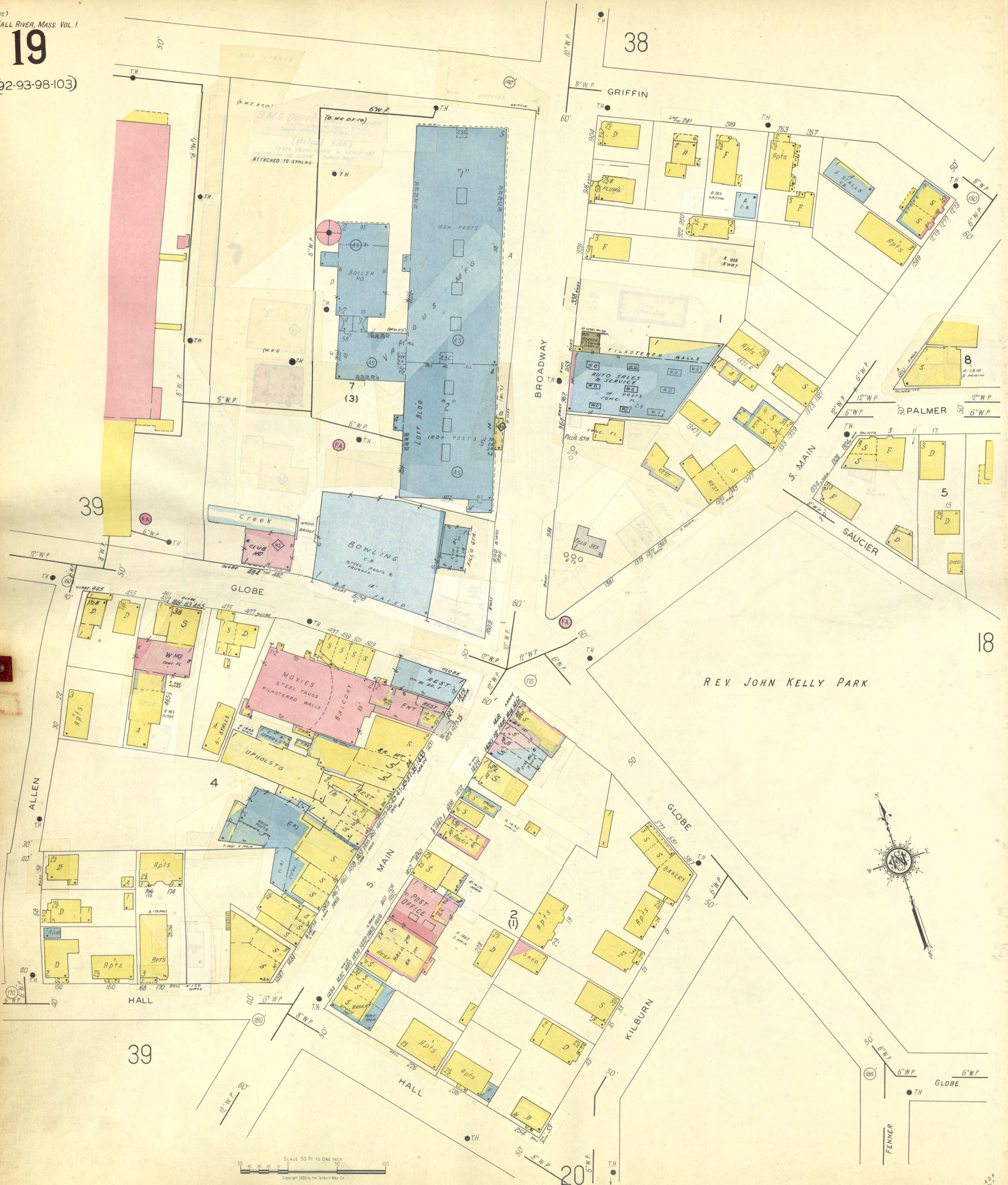
21



REV. JOHN KELLY PARK



19



38

18

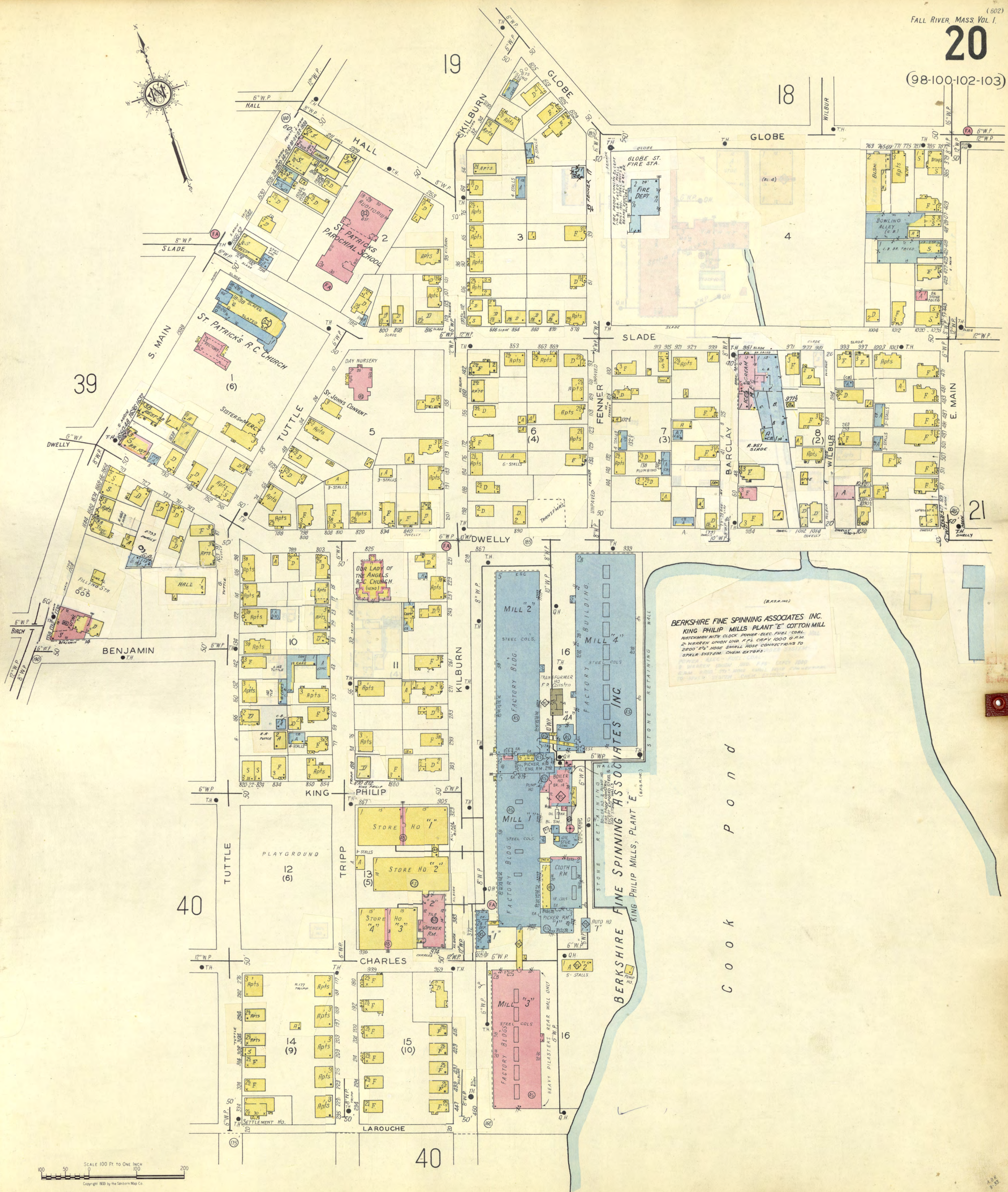
39

39

20

SCALE 50 FT TO ONE INCH
 Copyright 1933 by the Sanborn Map Co.

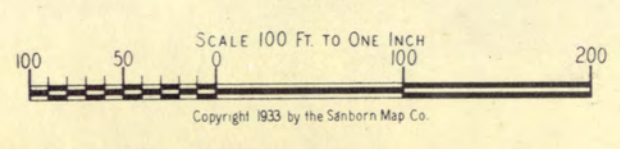
REV. JOHN KELLY PARK



BERKSHIRE FINE SPINNING ASSOCIATES INC.
KING PHILIP MILLS PLANT "E" COTTON MILL
WATCHMAN WITH CLOCK POWER-DECK FUEL COAL
2 WARREN UNION LINA A.P. CAPS 1000 G.M.
2500 "P" HOSE 5000' HOSE CONNECTIONS TO
SPINER SYSTEM DOWN EXTORS.

C O O K
P O N D

20



40



29

30

18

PALMER

FRANCIS

WINTHROP

EMERY

HOLY TRINITY CHURCH

GLOBE

GLOBE

SLADE

SLADE

45

MAPLE GARDENS APTS

PRICE PL.

E. MAIN

MONTAUP

VALE

PLYMOUTH

RHODE ISLAND

MILLER

DWELLY

AETNA

LAUREL

ORSWELL

ORSWELL

TOWER

COOK POND

FOUR UNIT ARMORY
MASS. NATIONAL GUARD HALL

LAUREL LAKE PUBLIC SCHOOL

NATIONAL GUARD GARAGE
WOOD AC. STAIRS

TRUCKING

SCALE 100 FT. TO ONE INCH

Copyright 1933 by the Sanborn Map Co.

21

20

49

33

32

31

30

29

28

27

26

25

24

23

22

21

20

19

18

17

16

15

14

13

12

11

10

9

8

7

6

5

4

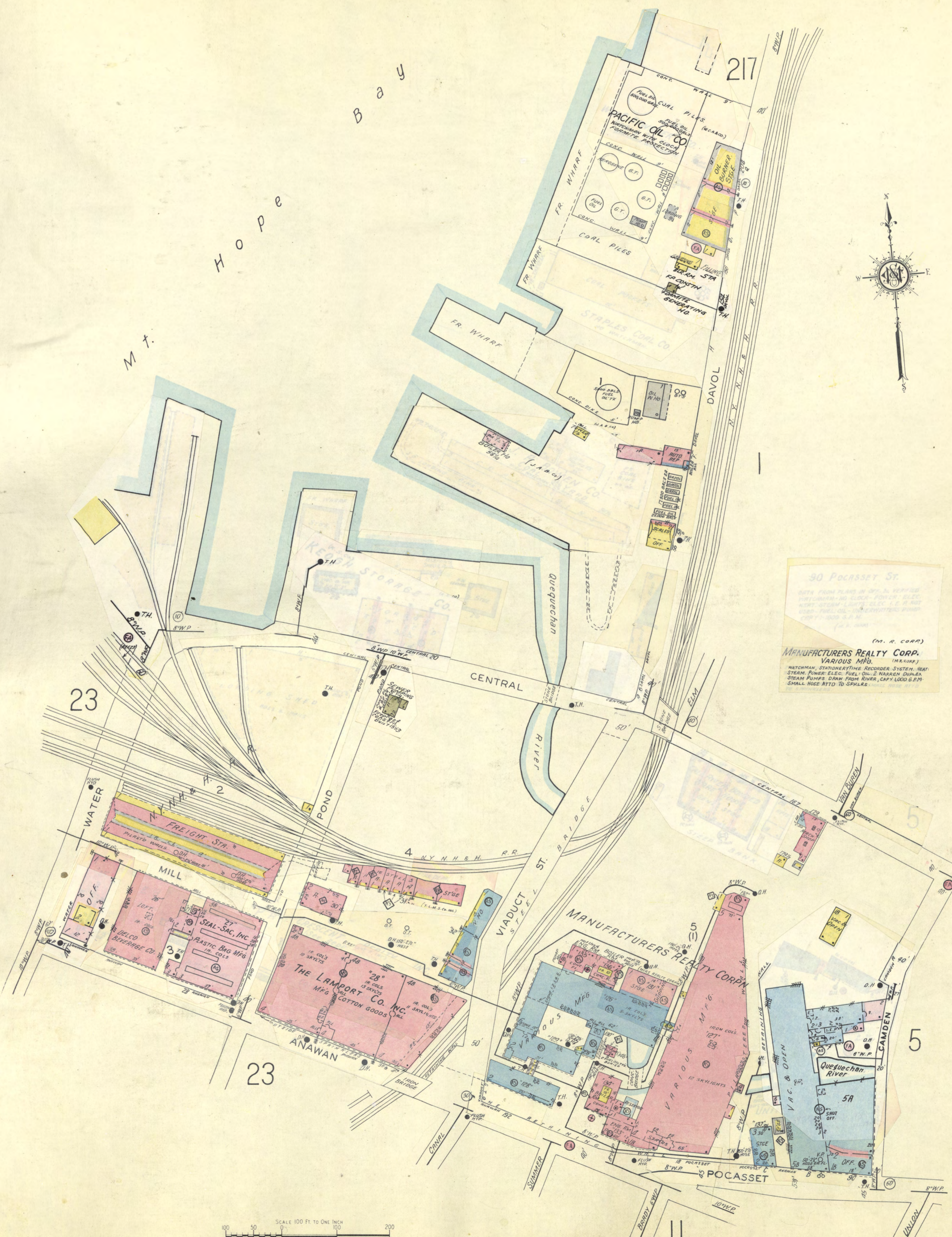
3

2

1



22

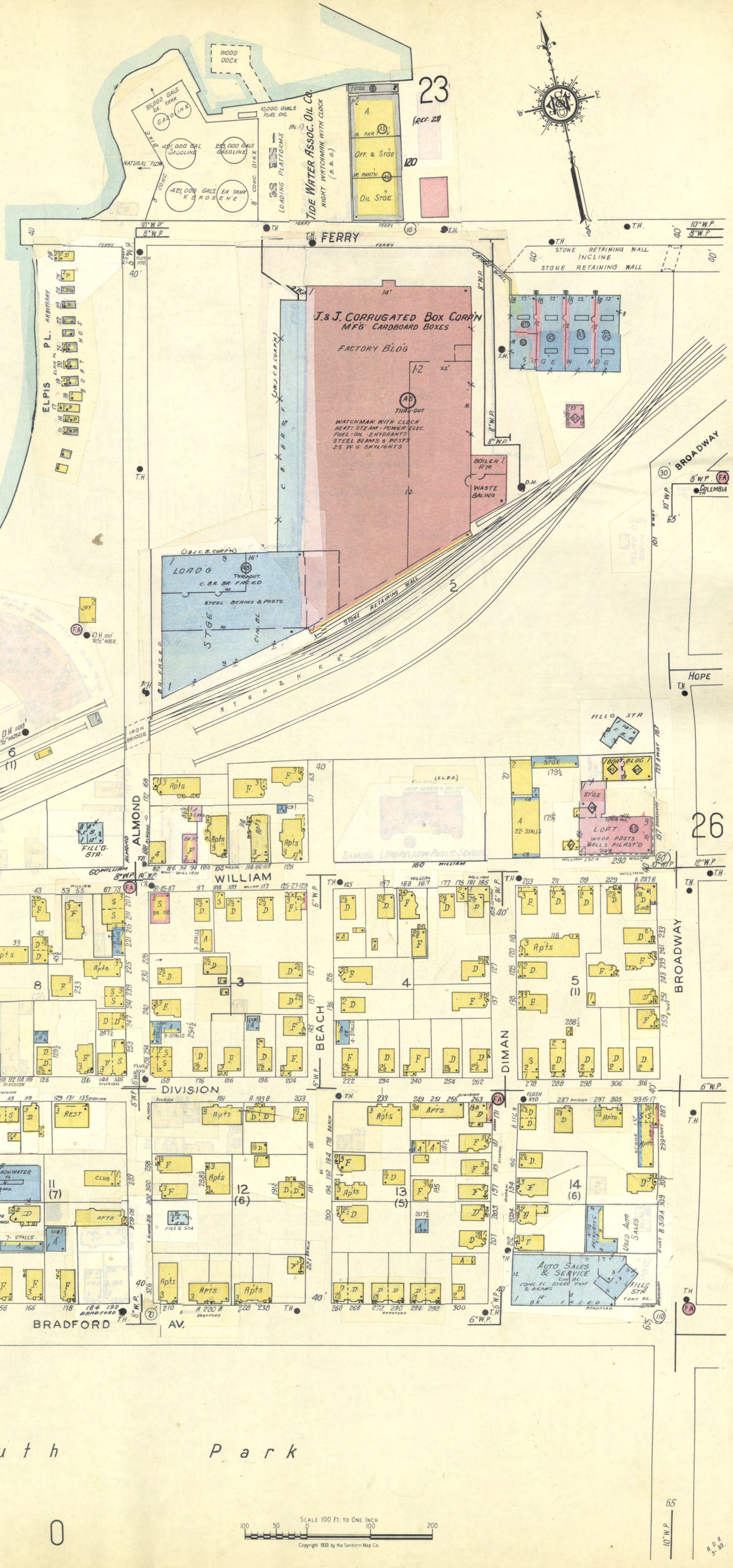


30 Pocasset St.
 DATA FROM PLANS IN OFFICE DEPT.
 (M. R. CORP.)
MANUFACTURERS REALTY CORP.
 VARIOUS MFG. (M.R. CORP.)
 WATCHMAN, STATIONARY TIME RECORDER, SYSTEM, HEAT
 STEAM, POWER, ELEC. FUEL, OIL, 2 HARBOR CRANES
 STEAM PUMPS DRAW FROM RIVER, CAPY 1000 G.P.M.
 SMALL HOSE ATTD TO SPRINKLER

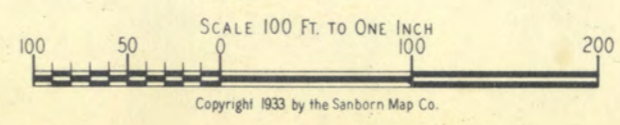
SCALE 100 FT. TO ONE INCH
 Copyright 1933 by the Sanborn Map Co.

24

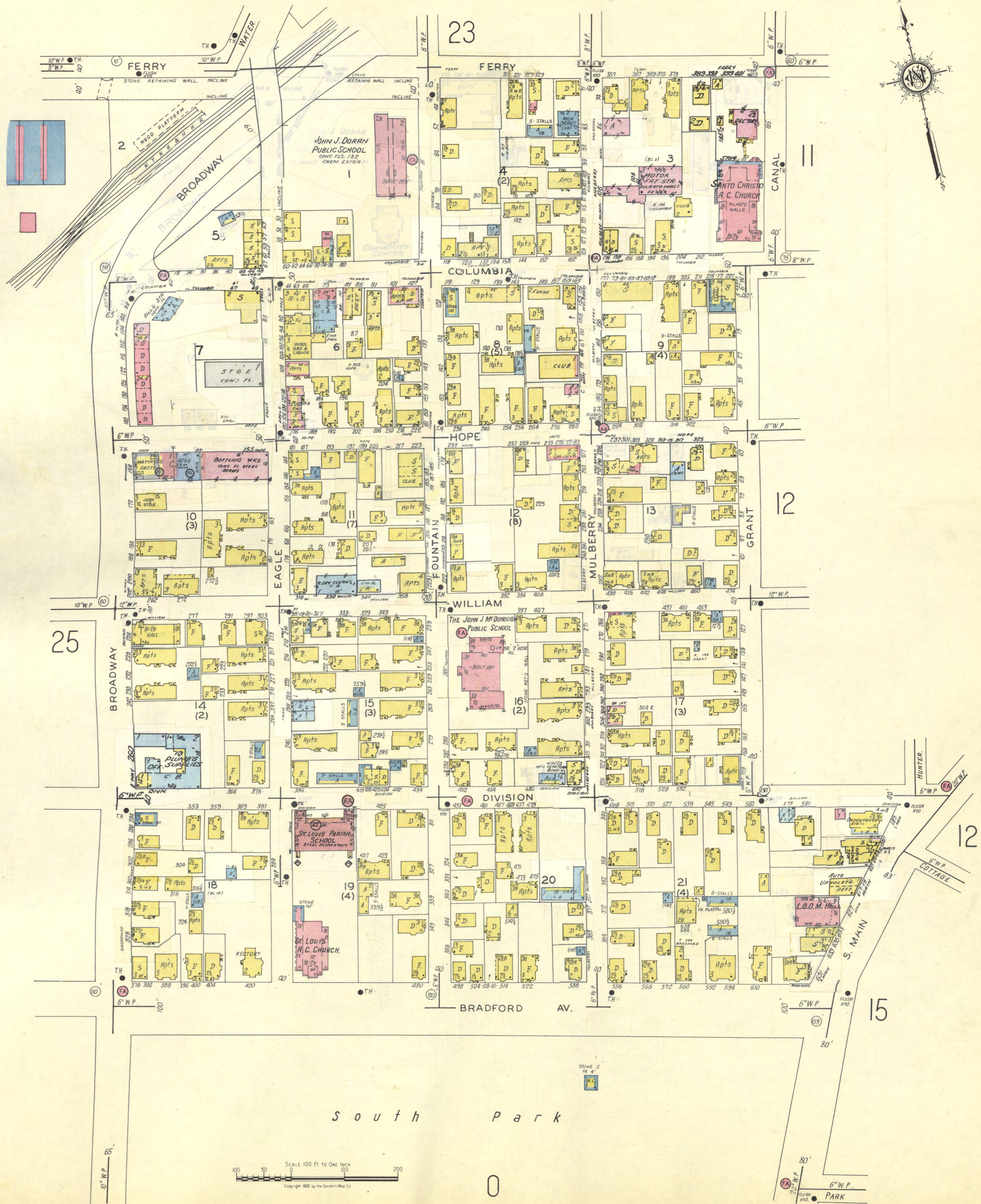
Mount Hope Bay



25



Copyright 1933 by The Sanborn Map Co.



26

South Park

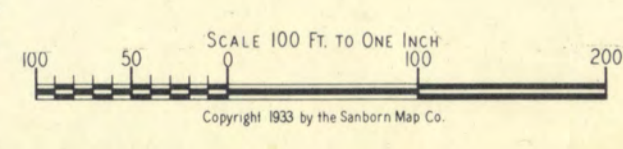
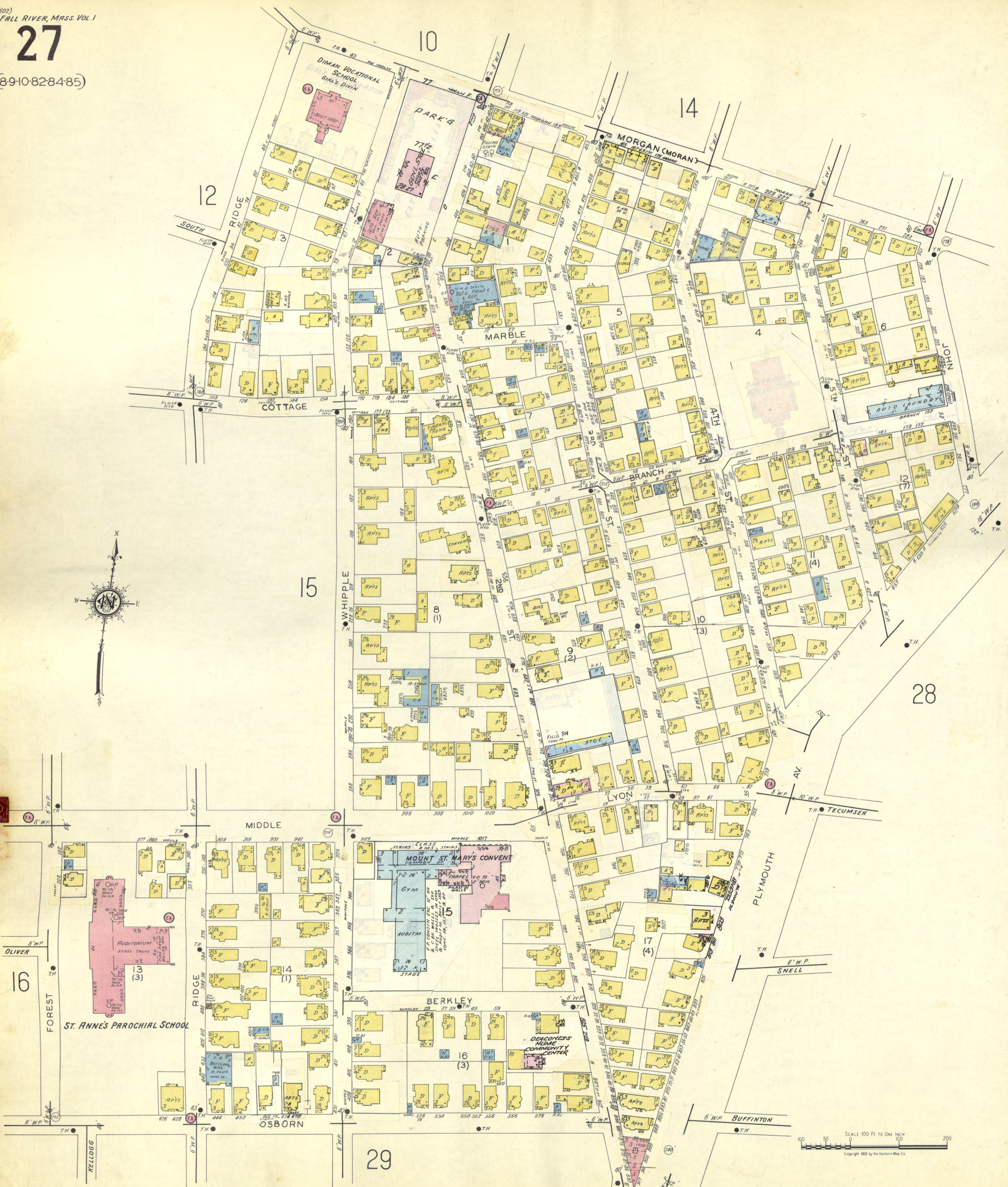
SCALE 100 FT. TO ONE INCH

Copyright 1933 by the Sanborn Map Co.

0



27





SCALE 100 FT. TO ONE INCH

28

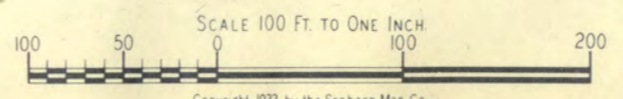


29

28

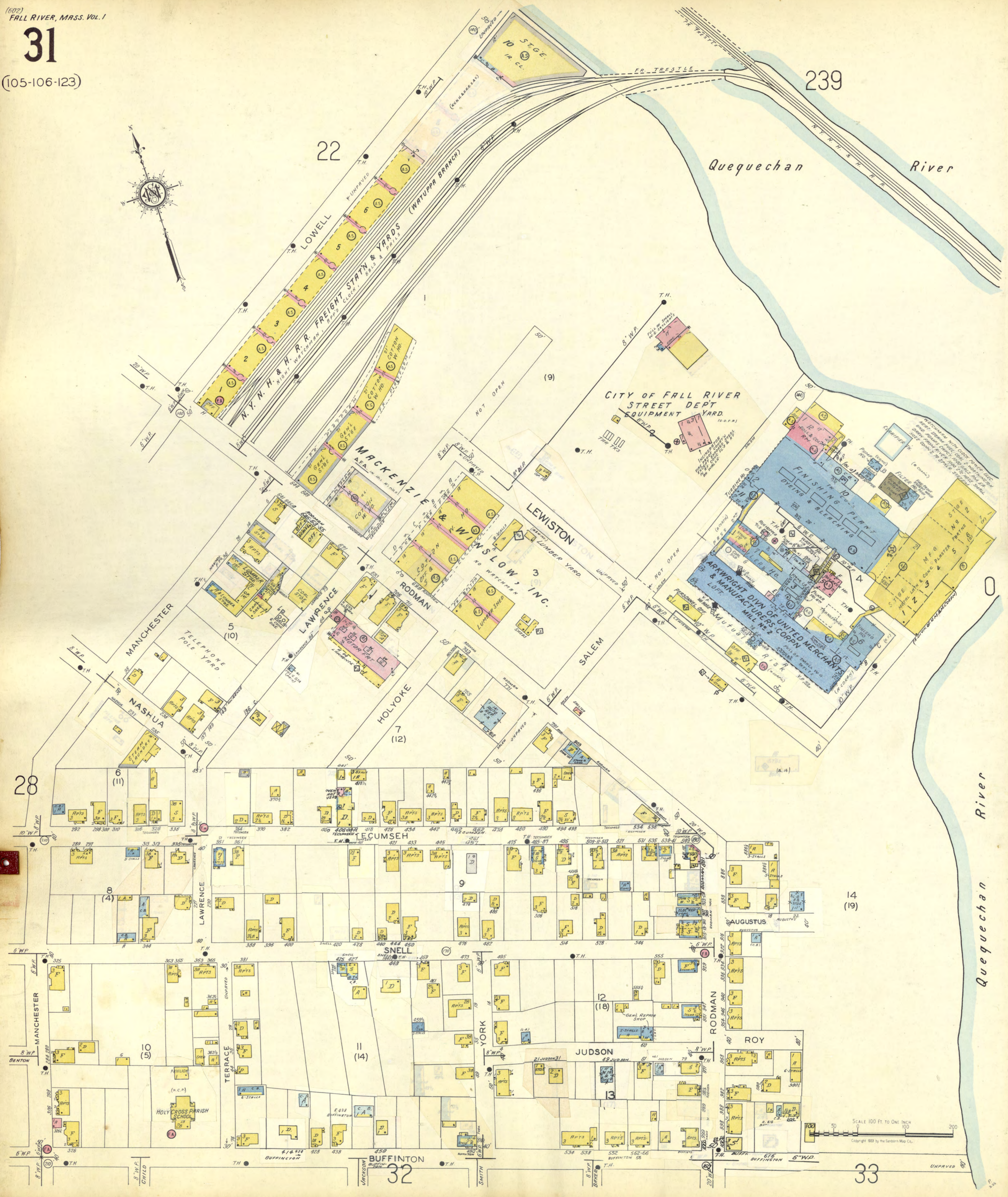
32

30



SCALE 100 FT. TO ONE INCH

Copyright 1933 by the Sanborn Map Co.



239

Quequechan River

22

CITY OF FALL RIVER STREET DEPT EQUIPMENT YARD

FINISHING PLANT DYEING & BLEACHING

ARKWRIGHT DIV. OF UNITED MERCHANTS & MANUFACTURERS CORP.

LEWISTON

RODMAN

MACKENZIE & WINSLOW, INC.

LAWRENCE

HOLYOKE

MANCHESTER

NASHUA

TELEPHONE POLE YARD

SALEM

NOT OPEN

NOT OPEN

NOT OPEN

28

31

(4)

(5)

(6)

(7)

(8)

(9)

(10)

(11)

(12)

(13)

(14)

(15)

(16)

(17)

(18)

(19)

14 (19)

SNELL

TECUMSEH

LAWRENCE

MANCHESTER

BENTON

CHILD

UNPAVED

UNPAVED

UNPAVED

UNPAVED

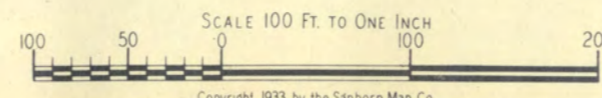
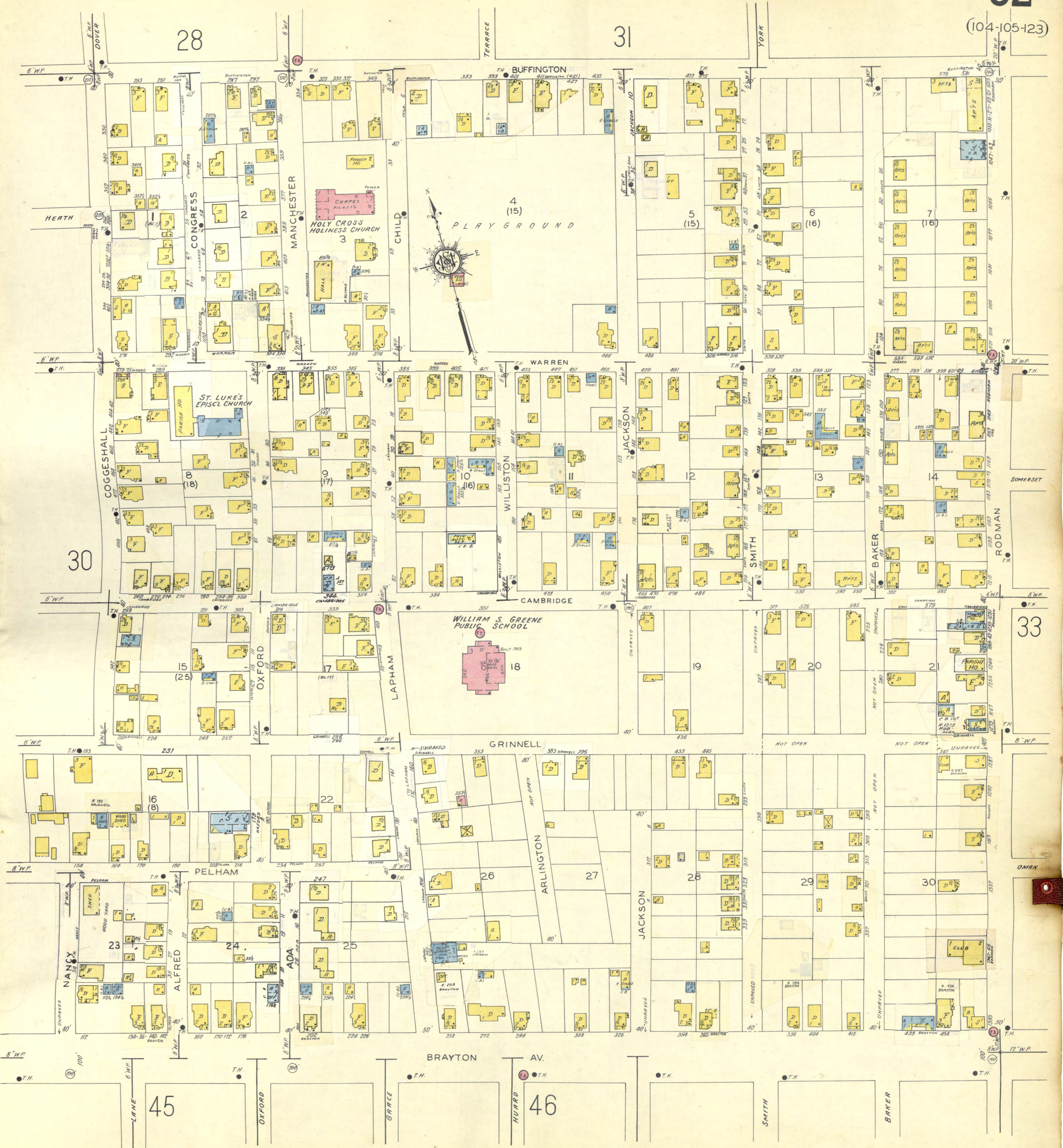
UNPAVED

32

33

SCALE 100 FT. TO ONE INCH

Copyright 1933 by the Sanborn Map Co.

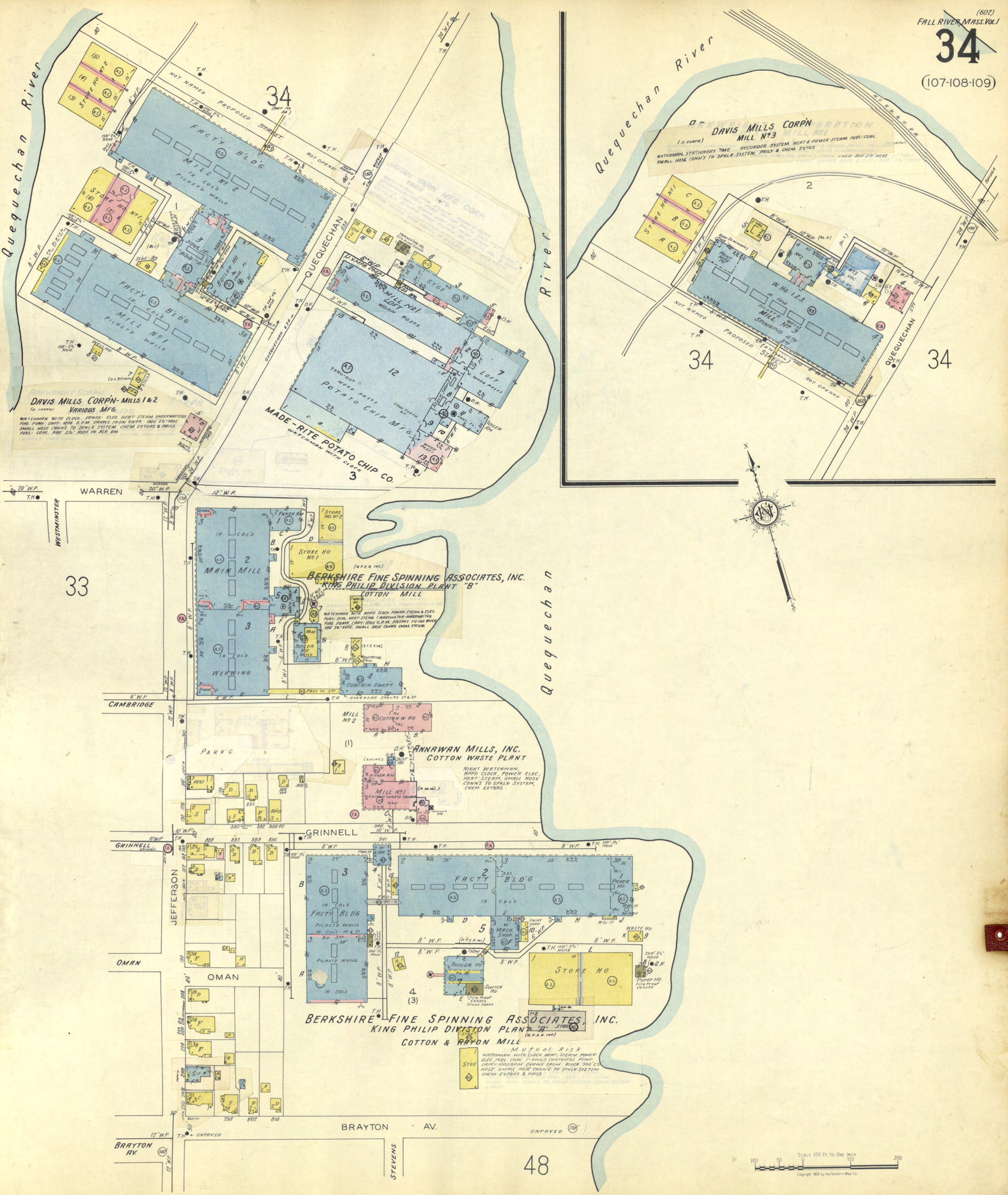


33

OMAN

32





DAVIS MILLS CORPN - MILLS 1 & 2
 (A. CORPN.)
 VARIOUS MFG.
 WATCHMAN WITH CLOCK, POWER, ELEC, HEAT, STEAM, UNDERWRITERS
 FIRE PUMP, CAPY, 1000 G.P.M., DRIVINS FROM RIVER, 180' 2 1/2" HOSE
 SMALL HOSE CONNS TO SPKLR SYSTEM, CHEM. EXTORS & PAIRS
 FUEL, COAL, 300' 2 1/2" HOSE IN BLDG RM

DAVIS MILLS CORPN
MILL NO 3
 (A. CORPN.)
 WATCHMAN, STATIONERY TIME RECORDER, SYSTEM, HEAT & POWER, STEAM, FUEL, COAL
 SMALL HOSE CONNS TO SPKLR SYSTEM, PAIRS & CHEM. EXTORS
 300' 2 1/2" HOSE

BERKSHIRE FINE SPINNING ASSOCIATES, INC.
KING PHILIP DIVISION PLANT "B"
 COTTON MILL
 WATCHMAN WITH APPD. CLOCK, POWER, STEAM & ELEC
 FUEL, COAL, HEAT, STEAM, UNDERWRITERS
 FIRE PUMP, CAPY, 1000 G.P.M., DRIVINS FROM RIVER
 180' 2 1/2" HOSE, SMALL HOSE CONNS, CHEM. EXTORS

ANNAWAN MILLS, INC.
COTTON WASTE PLANT
 NIGHT WATCHMAN,
 APPD. CLOCK, POWER, ELEC,
 HEAT, STEAM, SMALL HOSE
 CONNS TO SPKLR SYSTEM,
 CHEM. EXTORS

BERKSHIRE FINE SPINNING ASSOCIATES, INC.
KING PHILIP DIVISION PLANT "A"
 COTTON & RAYON MILL
 (A.F.S.A. INC.)
 MUTUAL RISK
 WATCHMAN WITH CLOCK, HEAT, STEAM, POWER,
 ELEC, FUEL, COAL, 1" DUAL CONTROLLED PUMP
 CAPY, 1000 G.P.M., DRIVINS FROM RIVER, 300' 2 1/2"
 HOSE, SMALL HOSE CONNS TO SPKLR SYSTEM,
 CHEM. EXTORS & PAIRS

34

Mt Hope Bay

South Park

STAPLES COAL CO.
WATCHMAN WITH CLOCK HEAT STEAM
POWER ELEC SMALL HOSE
CONND TO SHIP SYSTEM WIDEBOAT
STEAM FIRE PUMP CAPCY. 150 GPM.

Reservoir
CAPCY 2,000,000 GALS

CRESCENT CORPN.
WATCHMAN WITH CLOCK HEAT STEAM
POWER ELEC SMALL HOSE ON SHIP SYSTEM
CONND TO SHIP SYSTEM WIDEBOAT
STEAM FIRE PUMP CAPCY. 100 GALS.

RIVER MILLS INC.
MFG WOOLEN GOODS (TENANT)
(R.M. INC.)

CRESCENT REALTY INC.
MFG BLDG

MFG. CARD CLOTHING
Mutual Risk

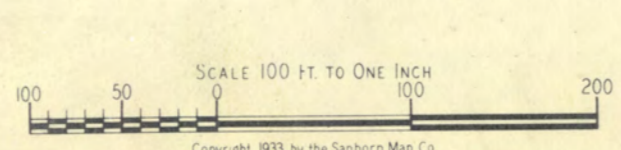
ASHWORTH BROS INC.
IRON POSTS

Winward Pond

37

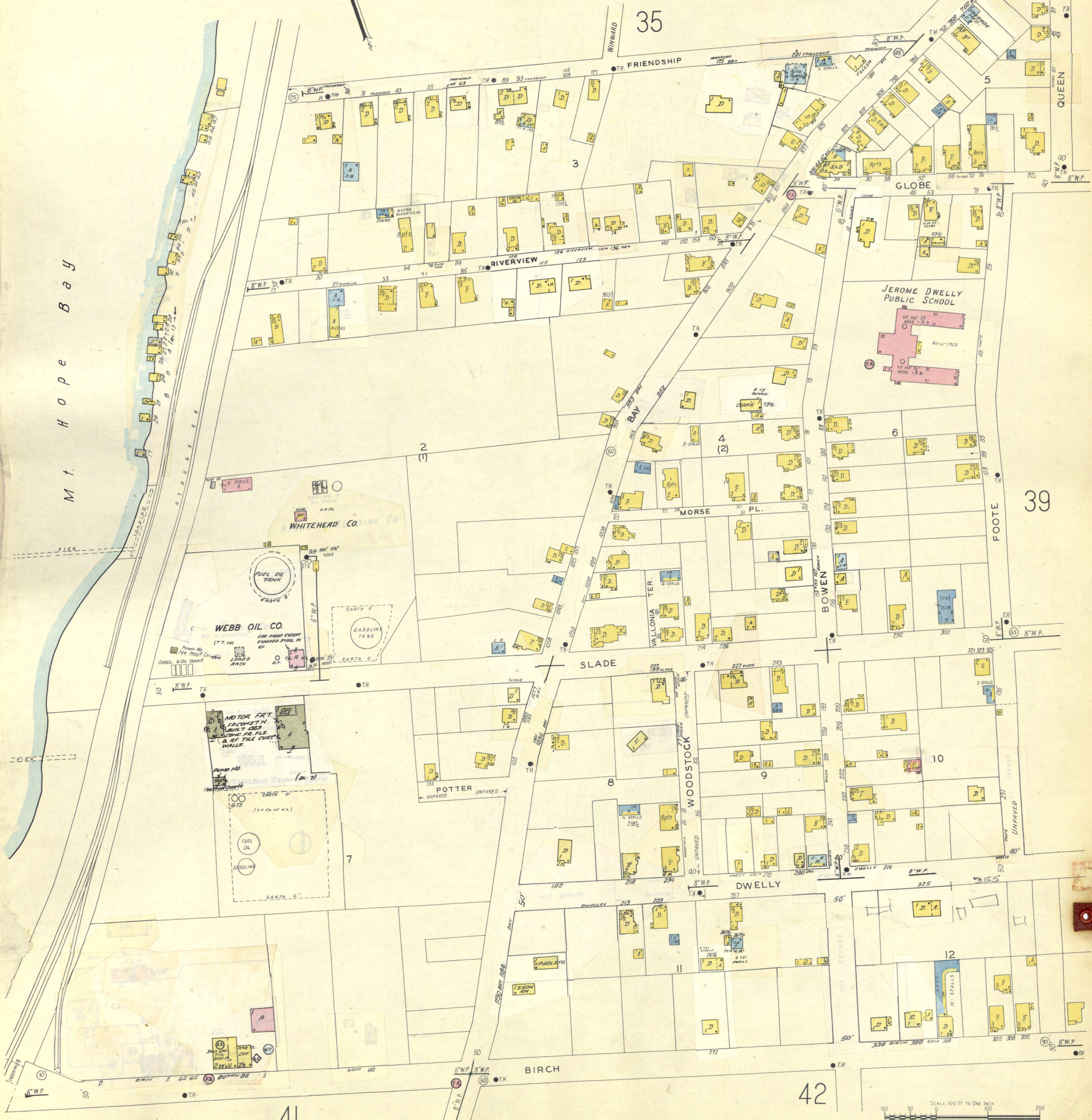
39

36



Copyright 1933 by the Sanborn Map Co

P.B.A. 5-38



Mt Hope Bay

35

FRIENDSHIP

RIVERVIEW

GLOBE

JEROME DWELLY PUBLIC SCHOOL

2

WHITEHEAD CORING CO.

WEBB OIL CO.

MOTOR FRT. FACONSTN

SLADE

WOODSTOCK

DWELLY

BIRCH

39

5

QUEEN

MORSE

BOWEN

VALLONIA TER.

7

POTTER UNPAVED

8

9

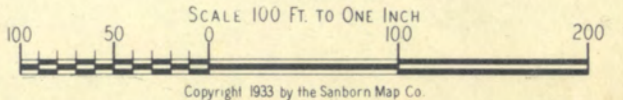
10

11

12

42

41

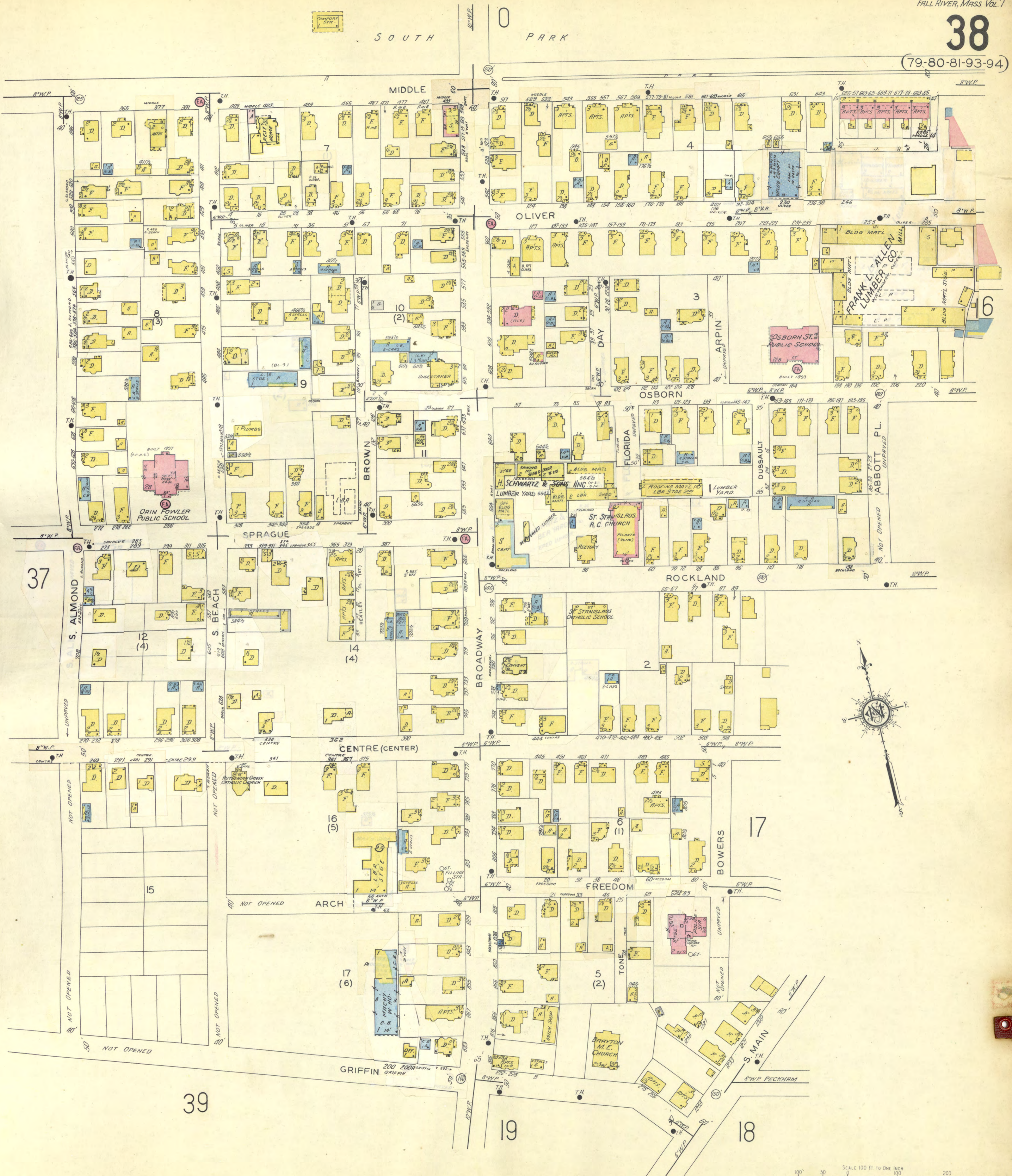


SCALE 100 FT. TO ONE INCH

36



37





37 38

GRIFFIN NOT OPENED

FALL RIVER INDUSTRIAL BLDGS. INC. OWNERS

VARIOUS MFG. (MUTUAL RISK)

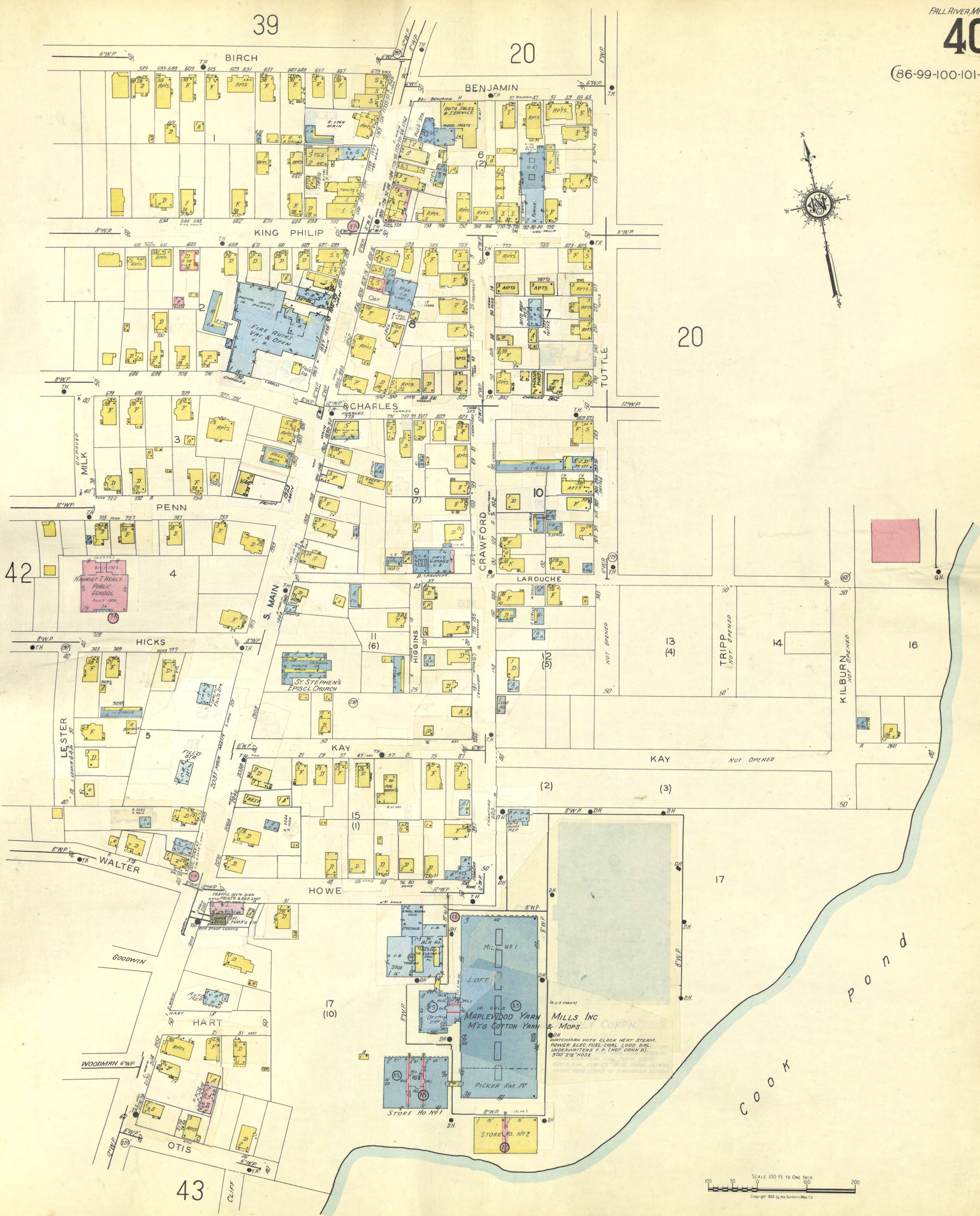
WATCHMAN WITH COPPER POWER ELEC. CABLE STEAM FUEL COKE & WAREHOUSE. EXTERIOR SMALL ROSE WTD. TO SPREAD.

POND

UNDERWEAR FACT. ALL FRS.

SLADE DISTRICT SCHOOL

39



Mt. Hope Bay

FALL RIVER GAS WORKS CO.
MFRS OF WATER & COAL GAS
CHARLES ST. PLANT

OPERATES 24 HRS PER DAY - NO WATCHMAN - HEAT STERN
FULL COAL, OIL & COND. - POWER - ELEC. - 300" DIA. HOSE FIT FOR
YARD HYD. SMALL HOSE CONNS IN BLDGS 10, 15, 18, 25 - 2.400 GAL.
CHERT TRK
NOTE: ALL BRICK OR TILE BLDGS ARE FIRE PROOF
CONSTR EXCEPT EXPOSED STEEL

MINNEAPOLIS HONEYWELL REGULATOR CO.
MFRS ELEC. REGULATING DEVICES
FACTY BLDG
STEEL FR CONC. FLS
METAL BECK AT BRON
JOISTS W/ C. G. IRONON
WALLS W/ METAL JASH &
MINIMUM 10" CONC.

VAC. FACTY BLDG
STEEL FR CONC. FLS
METAL BECK AT BRON
JOISTS W/ C. G. IRONON
WALLS W/ METAL JASH &
MINIMUM 10" CONC.

"SUNSET HILL"
U.S.H.A. PROJECT
19

2-STRY APTS ARE FIRE PROOF CONSTR. BUILT 1940, 1941
CONC. FLS & RF BR WALLS

CITY HOME

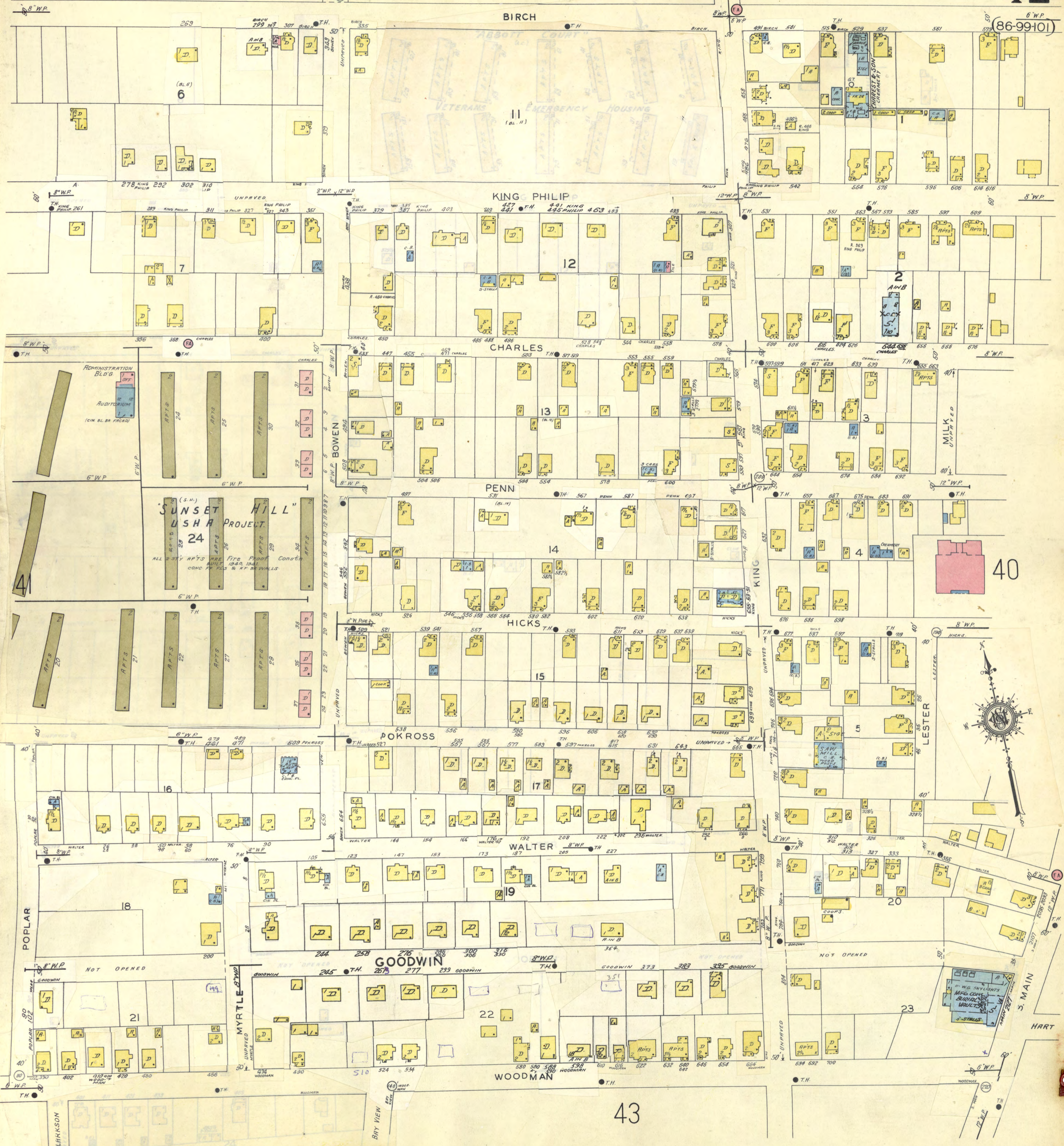
NIGHT WATCHMAN, RAPID CLOCK

CHILDRENS HOME

ROSE HAWTHORNE
LATHROP HOME
NONCOMB. 125 CONC.
FLS. & RF ON STEEL
JOISTS - JOISTED
TRUSSES ON WALLS
DORM.



(86-99101)


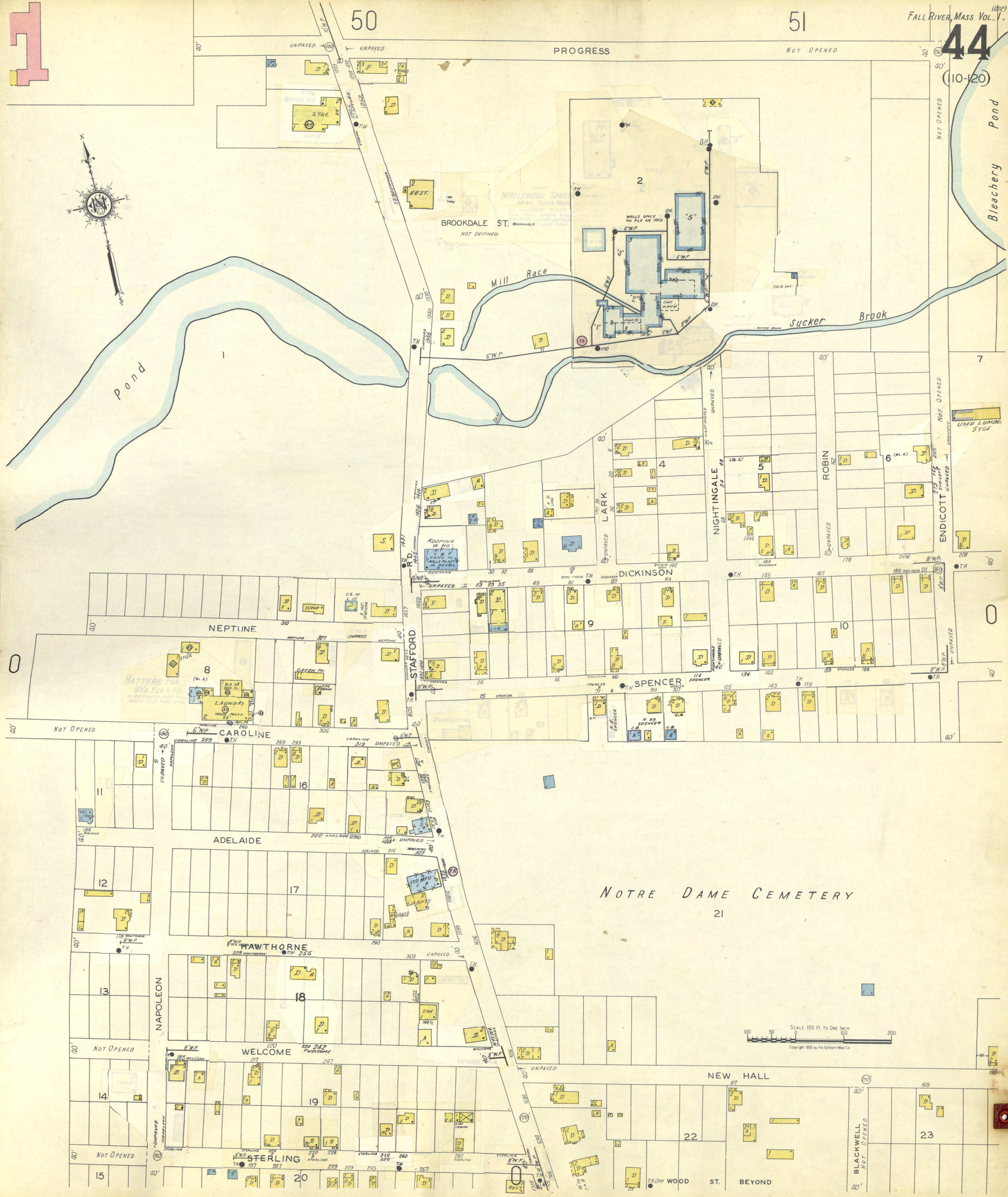




SCALE 100 FT. TO ONE INCH
 Copyright 1933 by the Sanborn Map Co.

PROGRESS

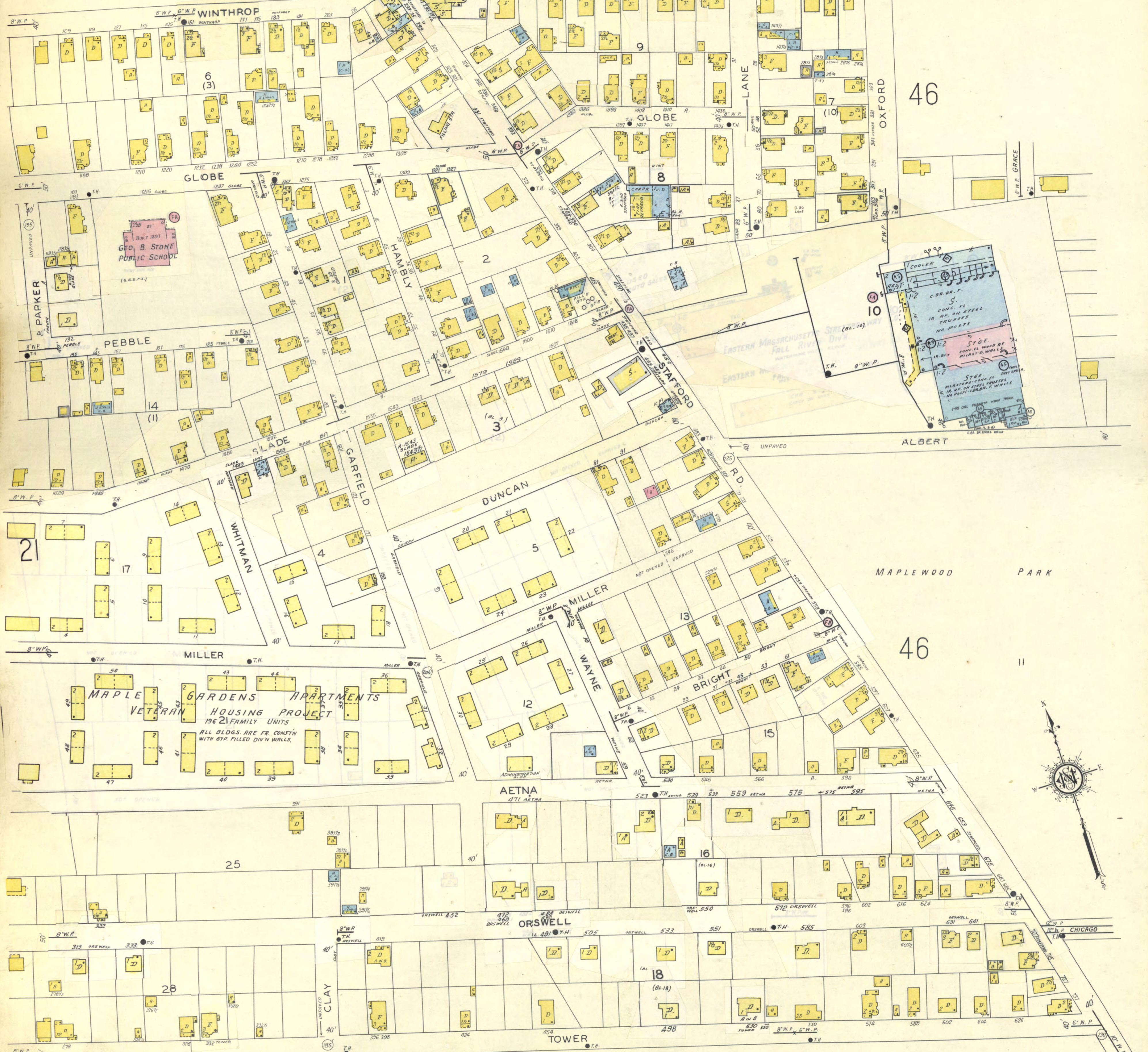
NOT OPENED



30

32

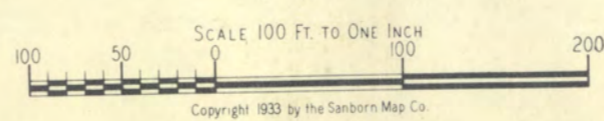
BRAYTON AV.



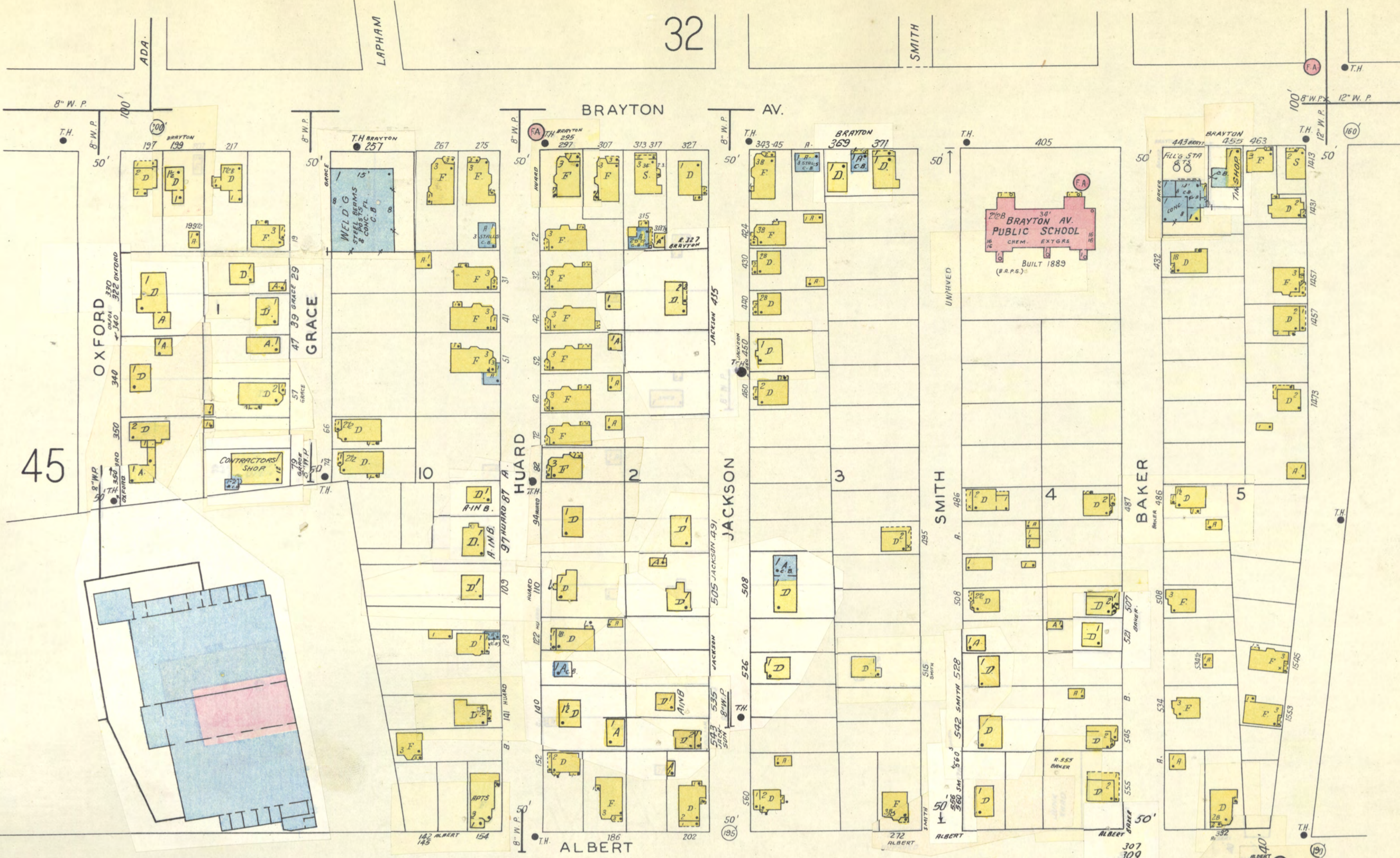
46

46

49

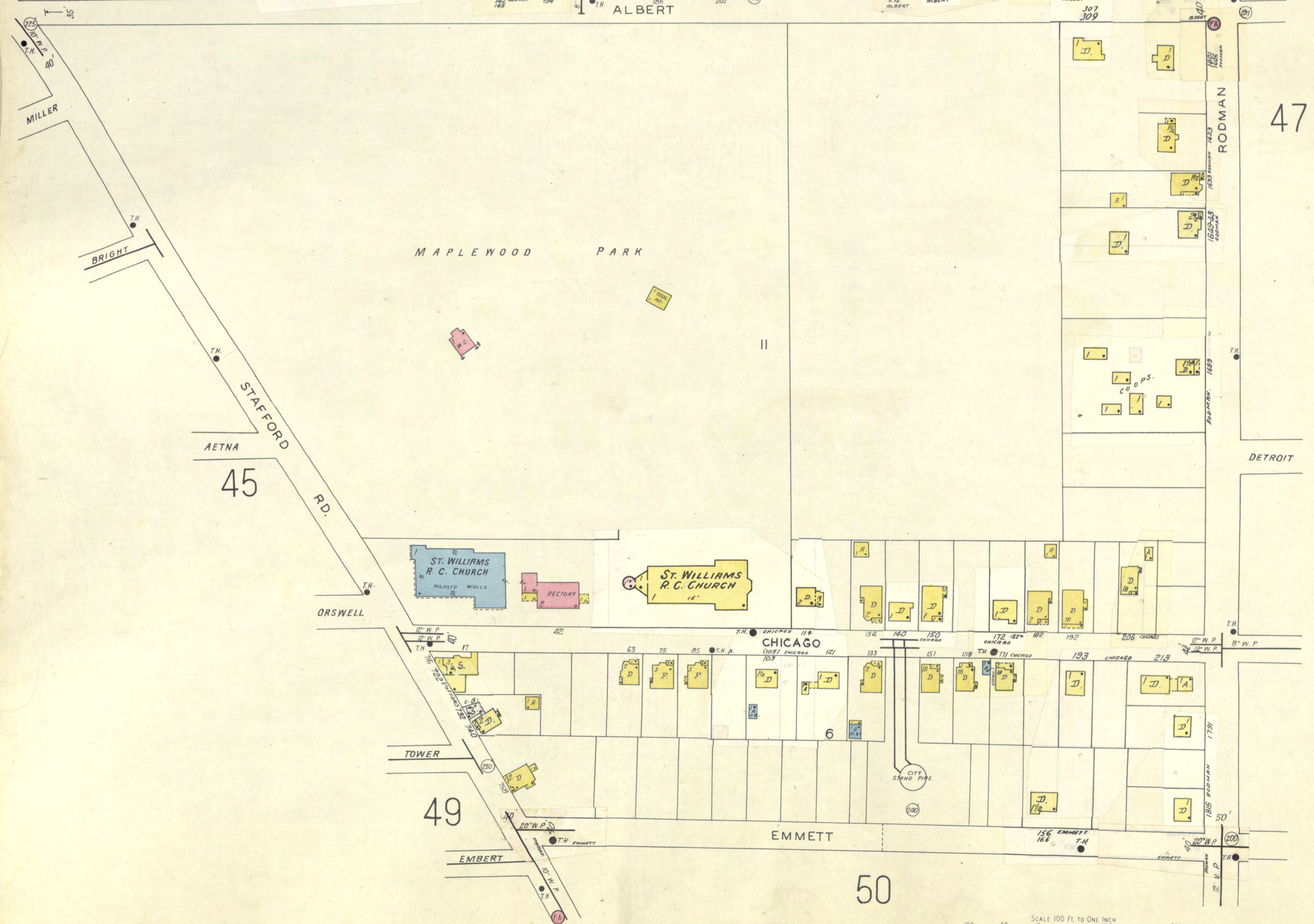


32



45

47



45

49

50



46

33

48

50

51

SCALE 100 FT. TO ONE INCH
Copyright 1933 by the Sanborn Map Co.

17

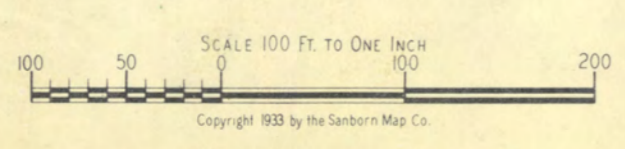
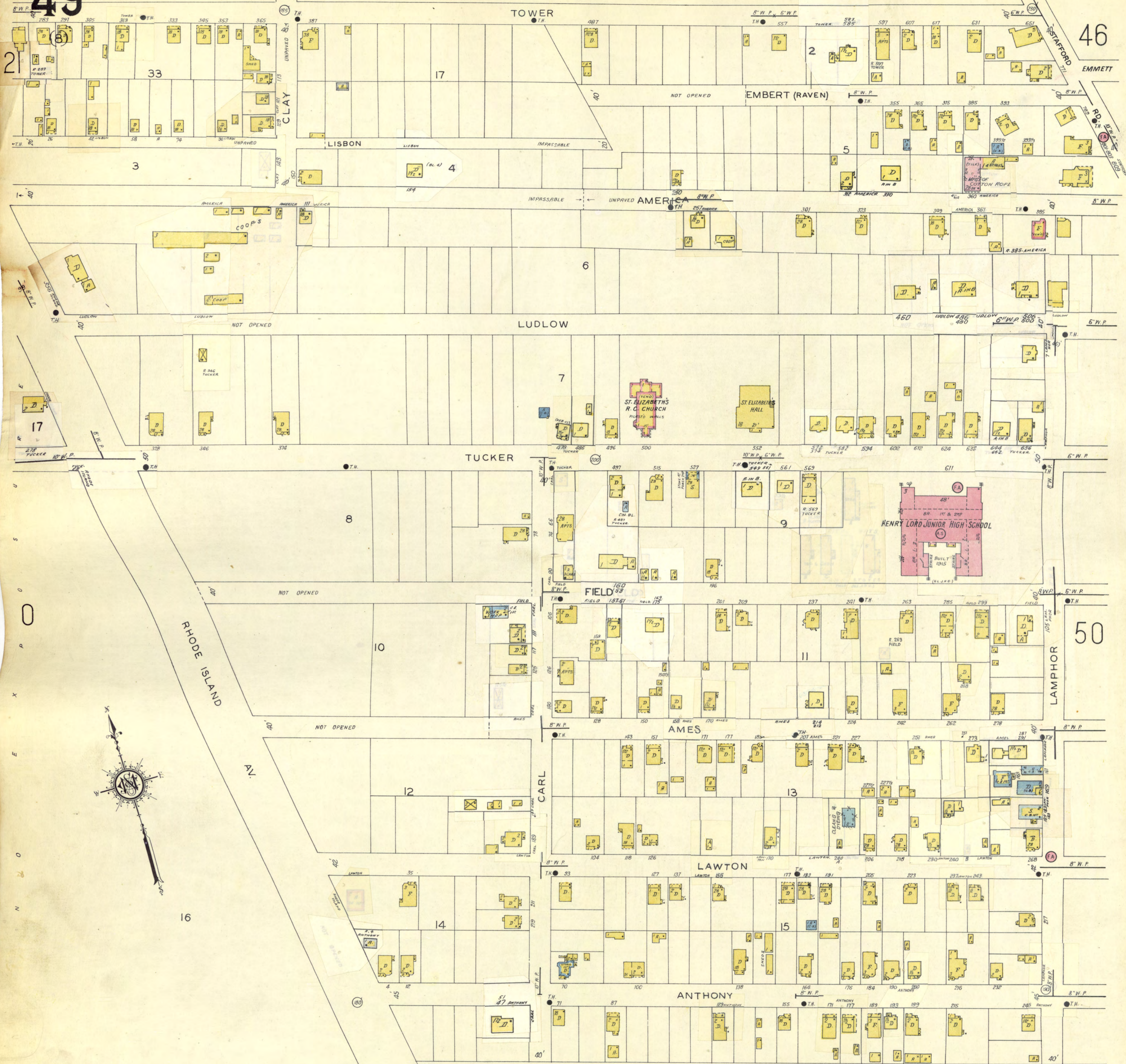


South Watuppa Pond

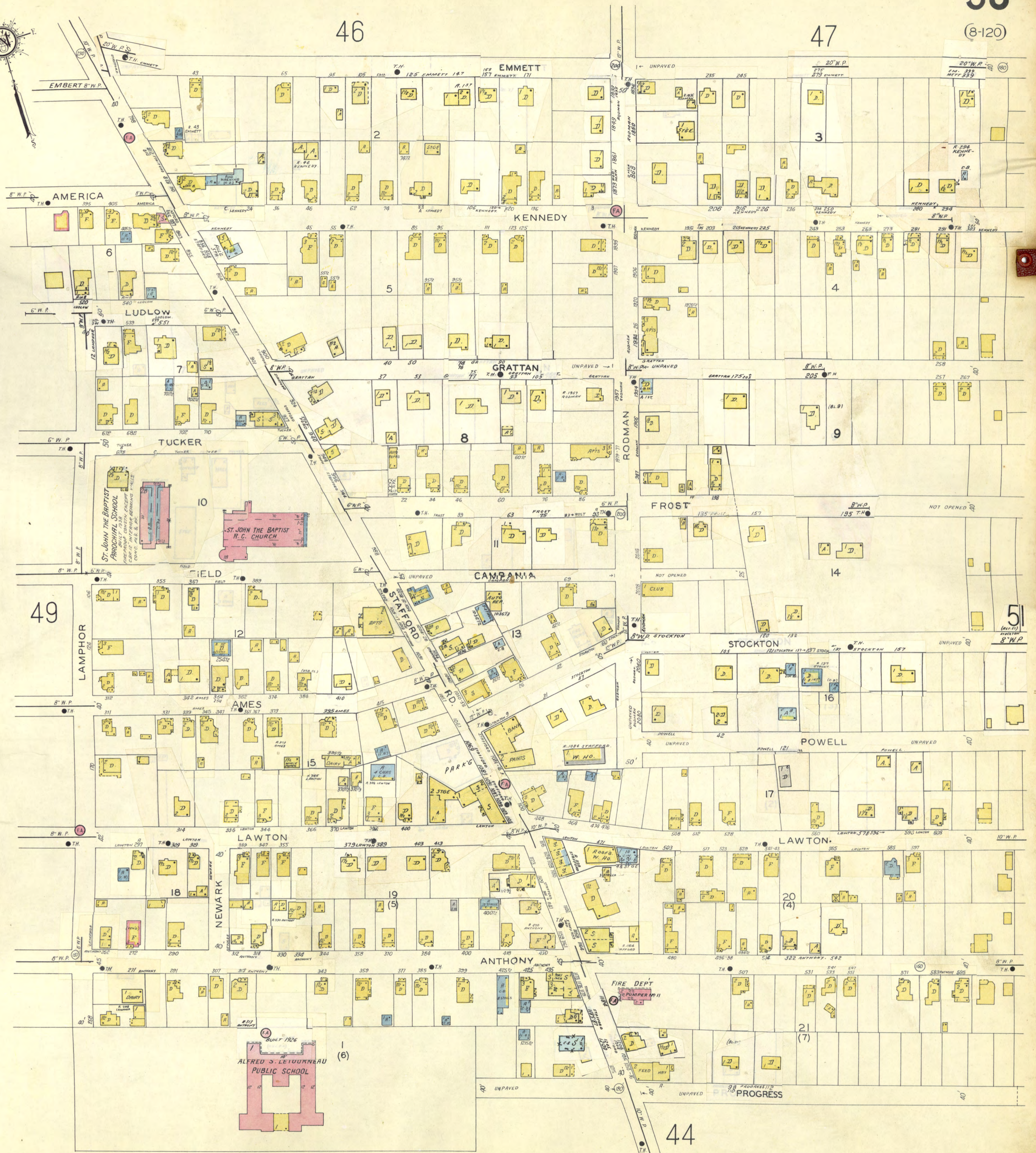
49

45

46



19



50

49

46

47

44

0

SCALE 100 FT. TO ONE INCH
Copyright 1933 by the Sanborn Map Co.

51

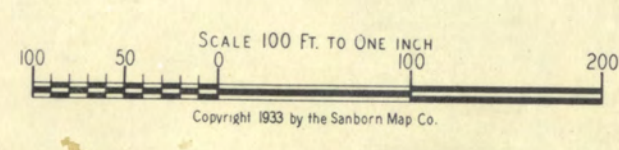
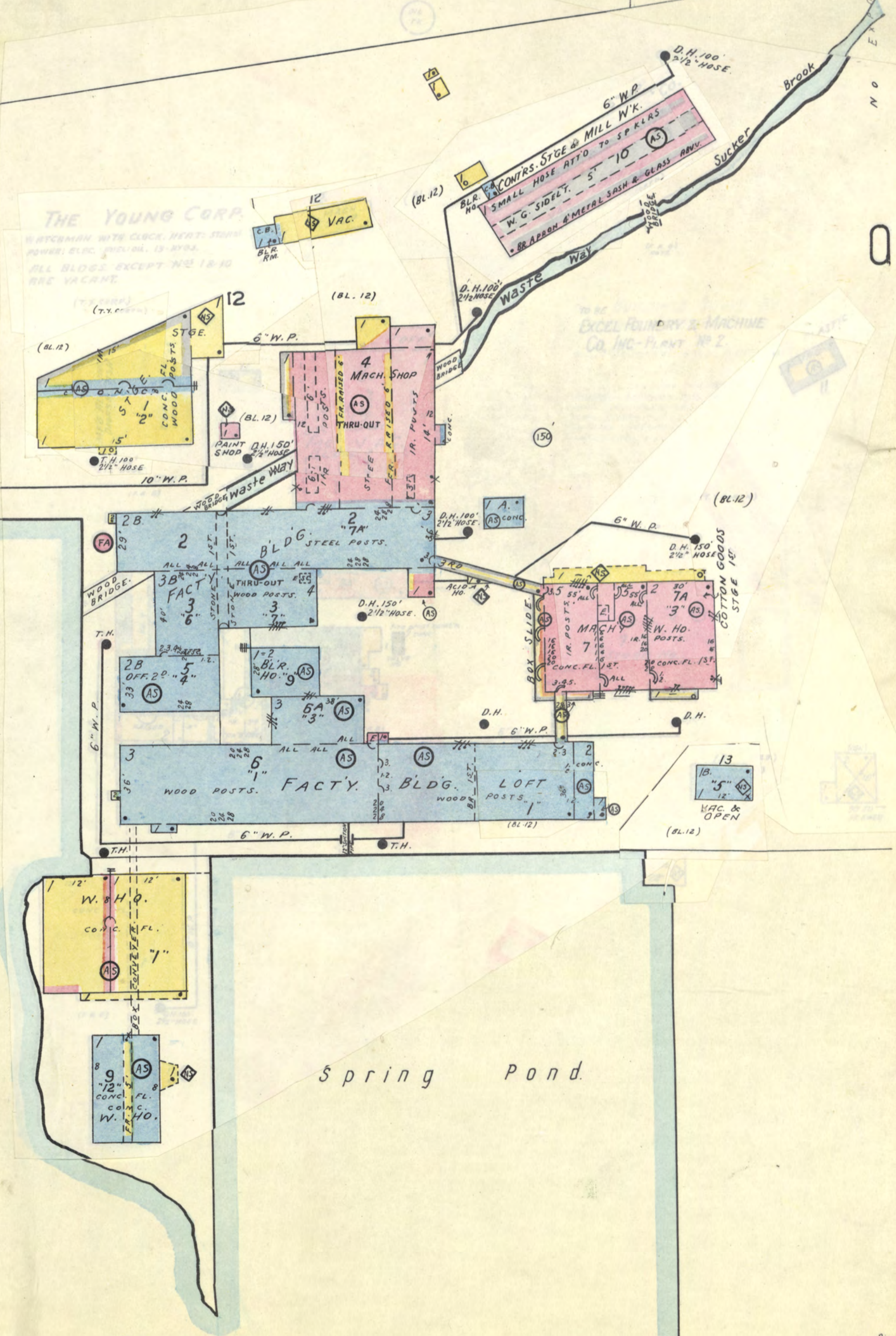

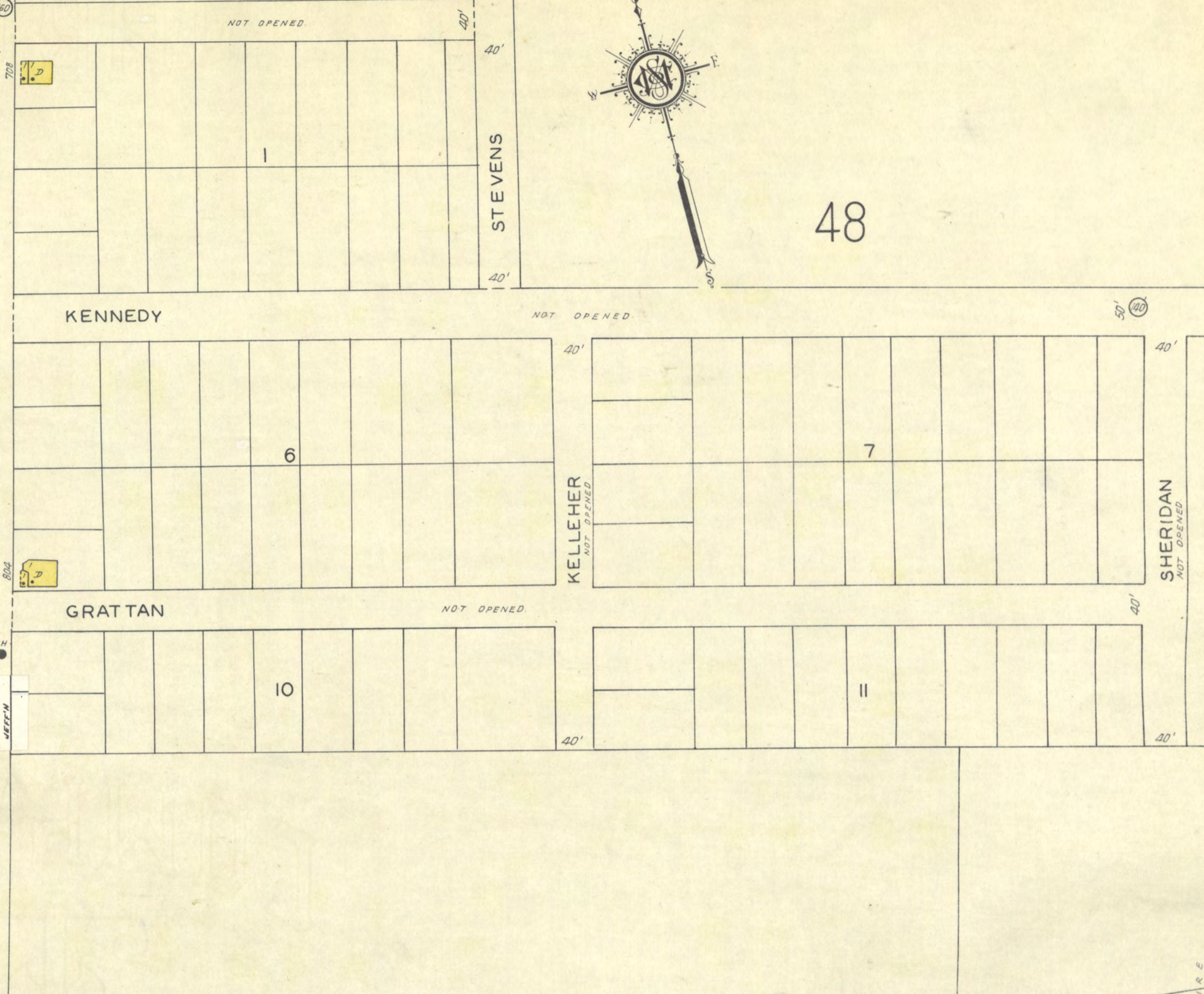
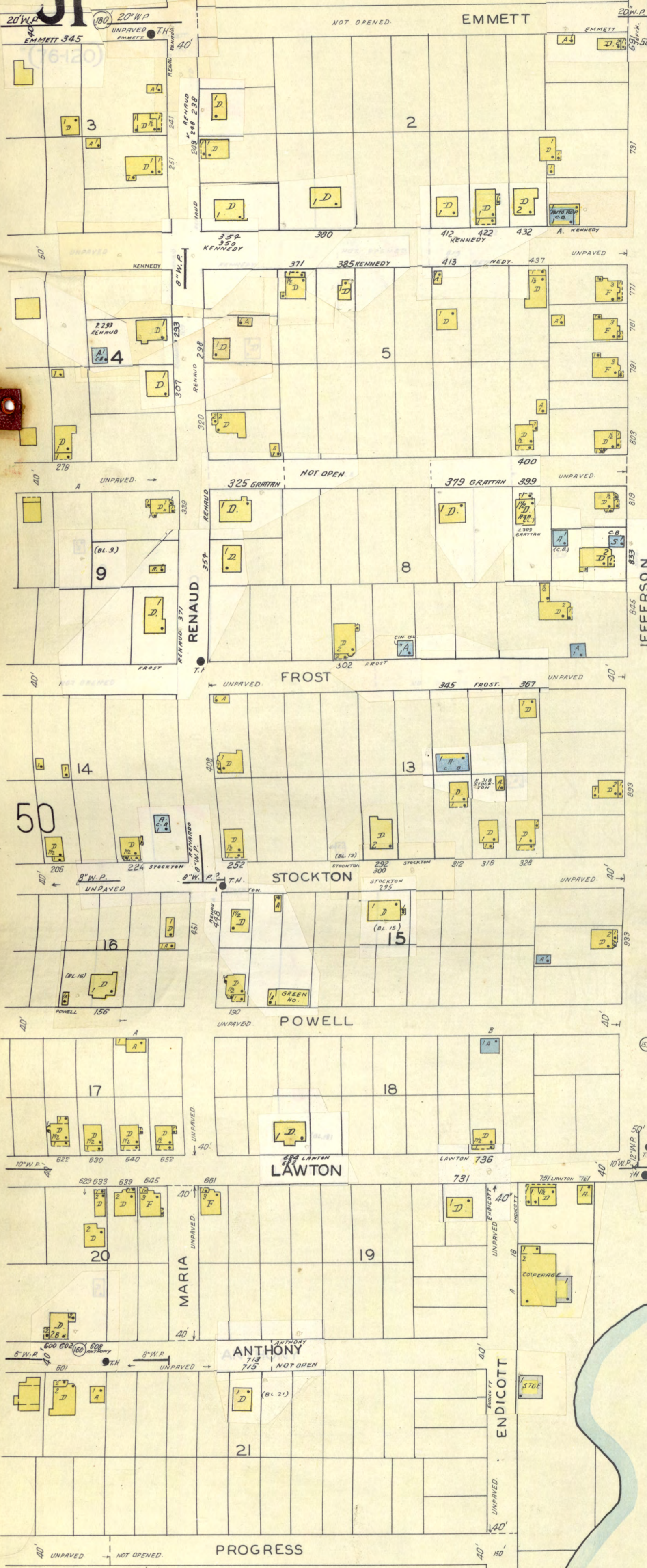
47

48

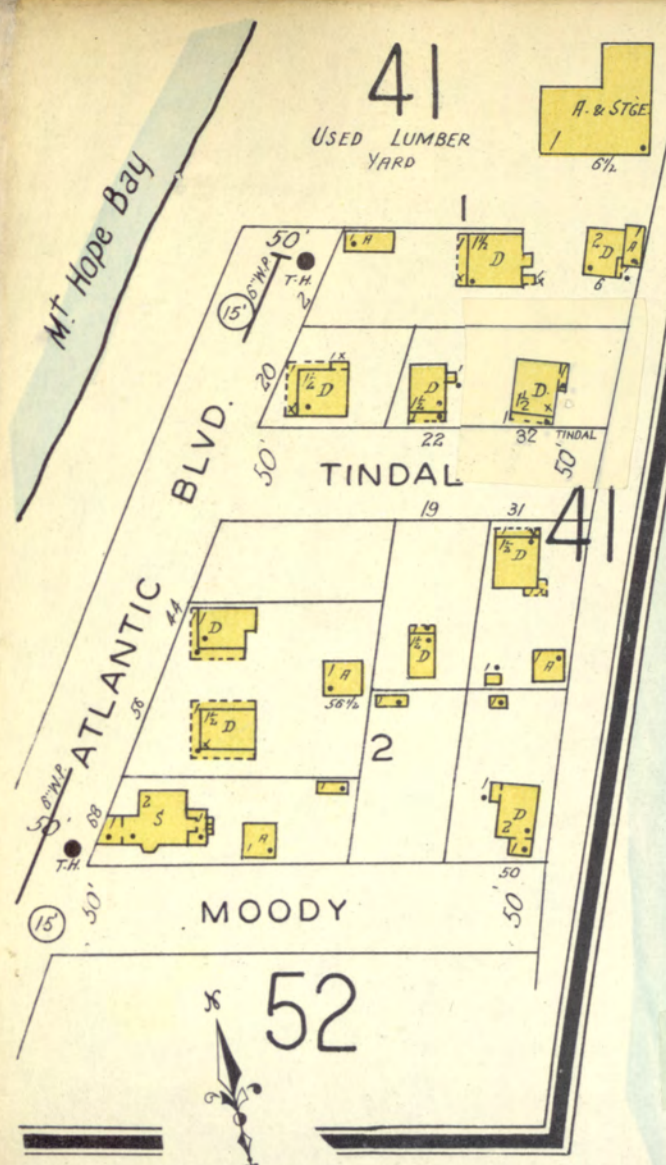


48

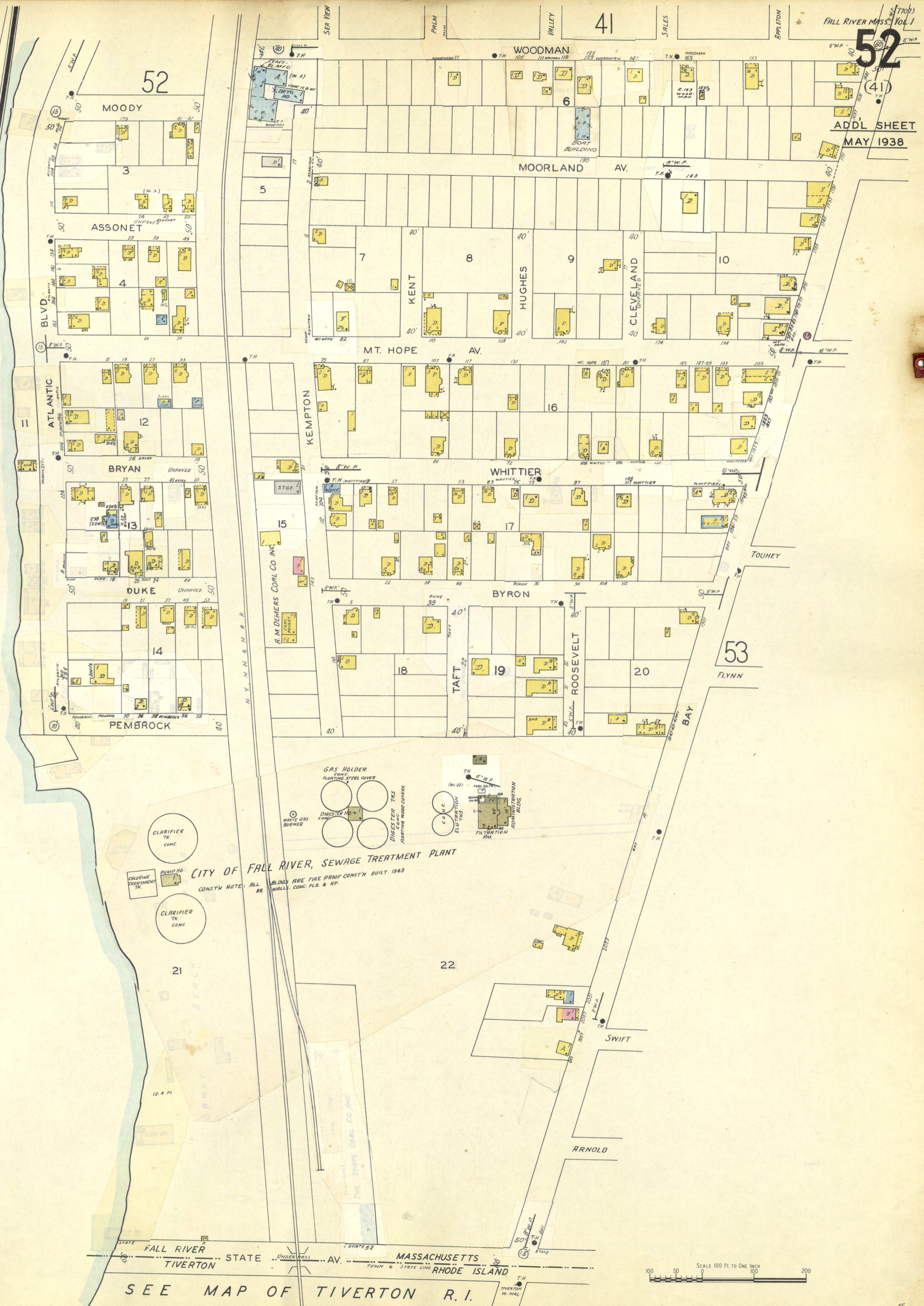
51



NO EXPOSURE



Mt Hope Bay




CITY OF FALL RIVER, SEWAGE TREATMENT PLANT

CONSTR NOTE: ALL BR. WALLS ARE FIRE PROOF CONSTN BUILT 1943
WALLS, CONC. FLS. & RF.

FALL RIVER TIVERTON STATE AV. MASSACHUSETTS RHODE ISLAND

SEE MAP OF TIVERTON R. I.




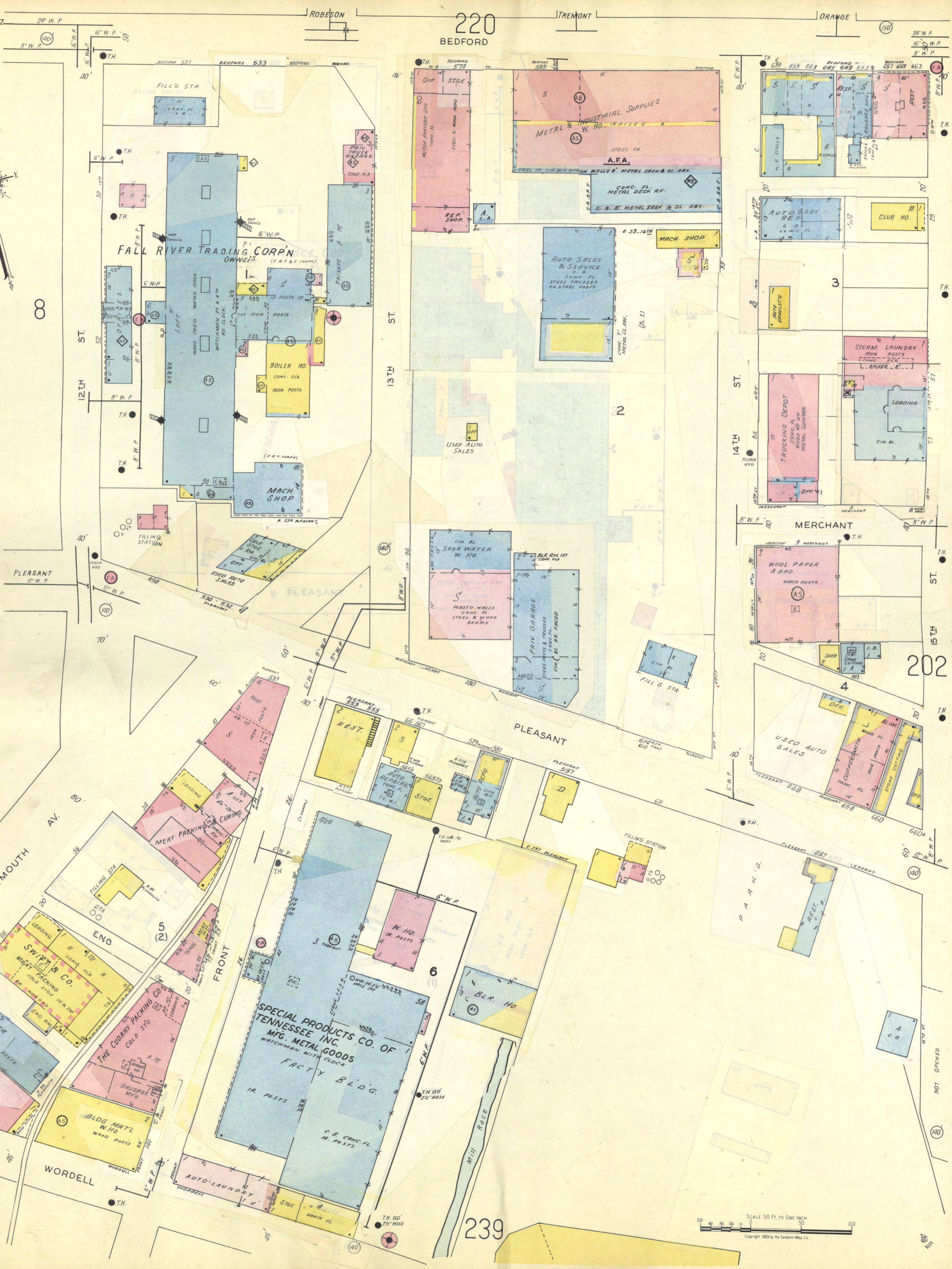


53



SCALE 100 FT. TO ONE INCH







220

BEDFORD

213

201

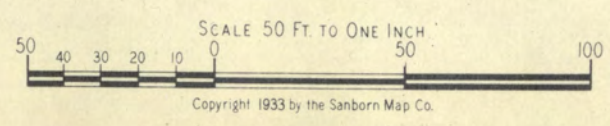
213

201

203

203

239



Copyright 1933 by the Sanborn Map Co.

COUNTY



203

205

206

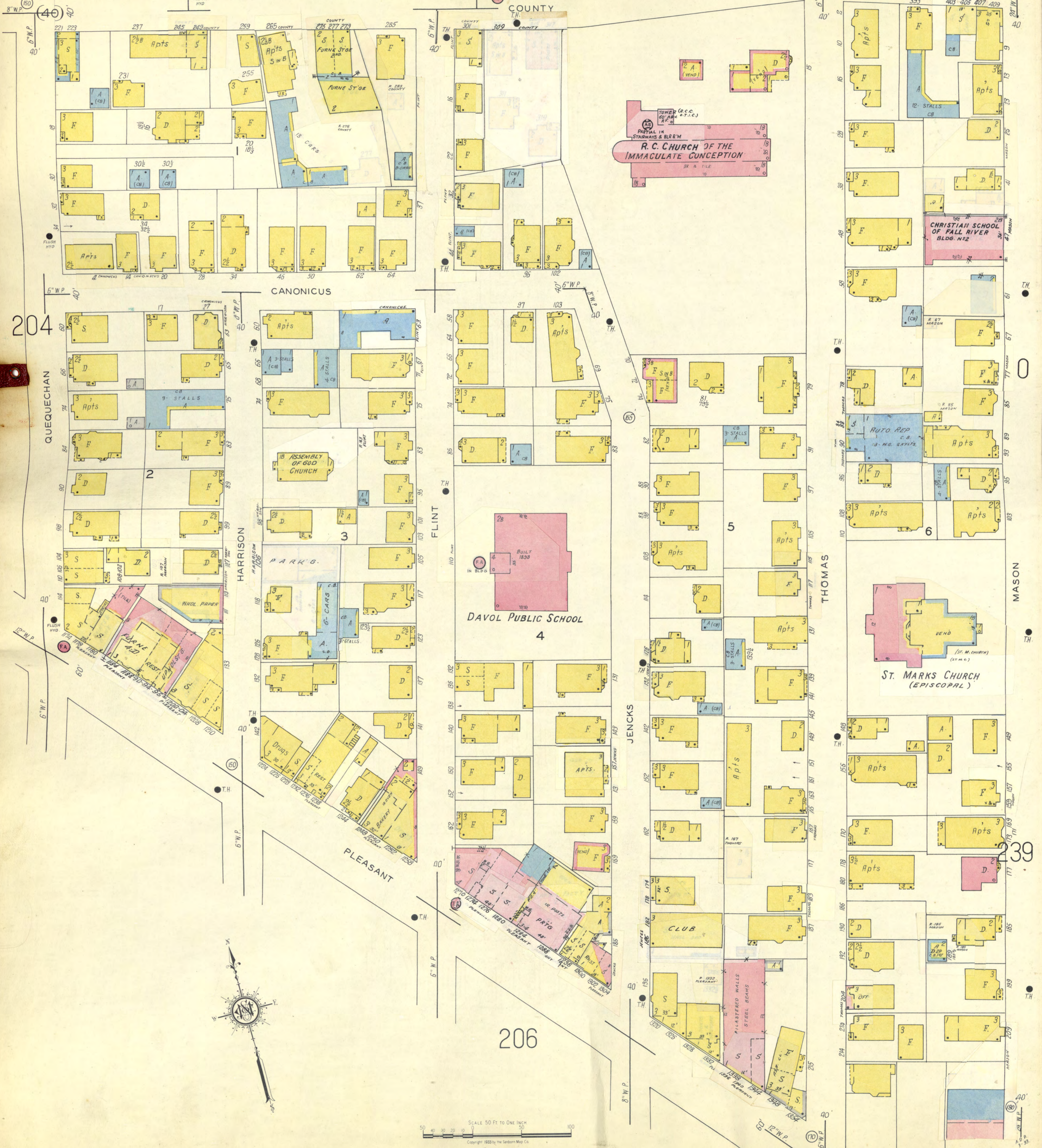
215

215



SCALE 50 FT TO ONE INCH
 Copyright 1933 by the Sanborn Map Co.





5

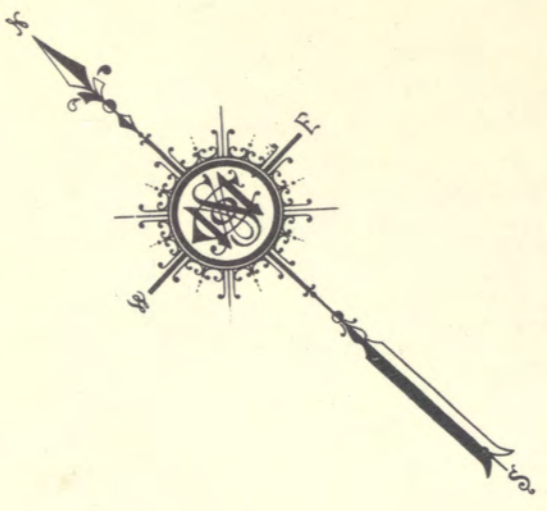
239



6

215

207



239

211

EASTERN AV. 108' B.M.P.

CHOATE

3
NOTRE DAME R.C. CHURCH
WALLS PILASTO

RECTORY

BROTHERS HOME

BEDARD

ST. JOSEPH

NOTRE DAME

APTS

APTS

APTS

POST OFFICE

CHURCH OF JESUS CHRIST

CLAFLIN

CASH

APTS

APTS

APTS

ALDEN

APTS

APTS

APTS

APTS

APTS

APTS

APTS

APTS

APTS

APTS

APTS

ALDEN

APTS

APTS

APTS

APTS

APTS

APTS

APTS

APTS

APTS

APTS

APTS

APTS

ALDEN

APTS

APTS

APTS

APTS

APTS

APTS

APTS

APTS

APTS

APTS

APTS

APTS

ALDEN

208

CHOATE

EVERETT

EVERETT

EVERETT

EVERETT

EVERETT

EVERETT

EVERETT

ALDEN

206

PLEASANT

PLEASANT

PLEASANT

PLEASANT

PLEASANT

PLEASANT

PLEASANT

PLEASANT

PLEASANT

PLEASANT

PLEASANT

PLEASANT

PLEASANT

PLEASANT

PLEASANT

215

SCALE 50 FT TO ONE INCH

Copyright 1933 by the Sanborn Map Co.

8

211

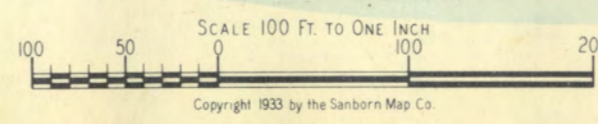
CAMPBELL



SCALE 50 FT TO ONE INCH
 Copyright 1933 by The Sanborn Map Co.



S. Watuppa Pond



Brayton Ave Extension

Bridge

Quequechan River

Quequechan River

River



CORNELL MILLS
 LOFT
 MAIN MILL
 IRON POSTS
 (C. MILLS)
 COAL BIN
 WATCHMAN NO CLOCK
 T.H. 100' 2 1/2" HOSE

FIRESTONE RUBBER & LATEX PRODUCTS CO. - W. HO.
 W. HO.
 14. 14.5' 5" S-SIDE
 MILL 7
 COAL BIN
 T.H. 100' 2 1/2" HOSE

MILL 3
 FACTORY BLDG.
 PLASTER WALLS
 THE INDUSTRIAL TRUST
 S-W.P. FOR REPORT SEE SHEET 20

(K.M.P.)
 D. C. Y. A. STGE
 T.H. HOSE

STORE HO.
 (S.W.P.)

GOLF
 L.E.D.
 T.H. HOSE

210

208

215

9

10

12

13

14

15

17 (A.17)

195

6

16

4

5

7

8

3

2

1

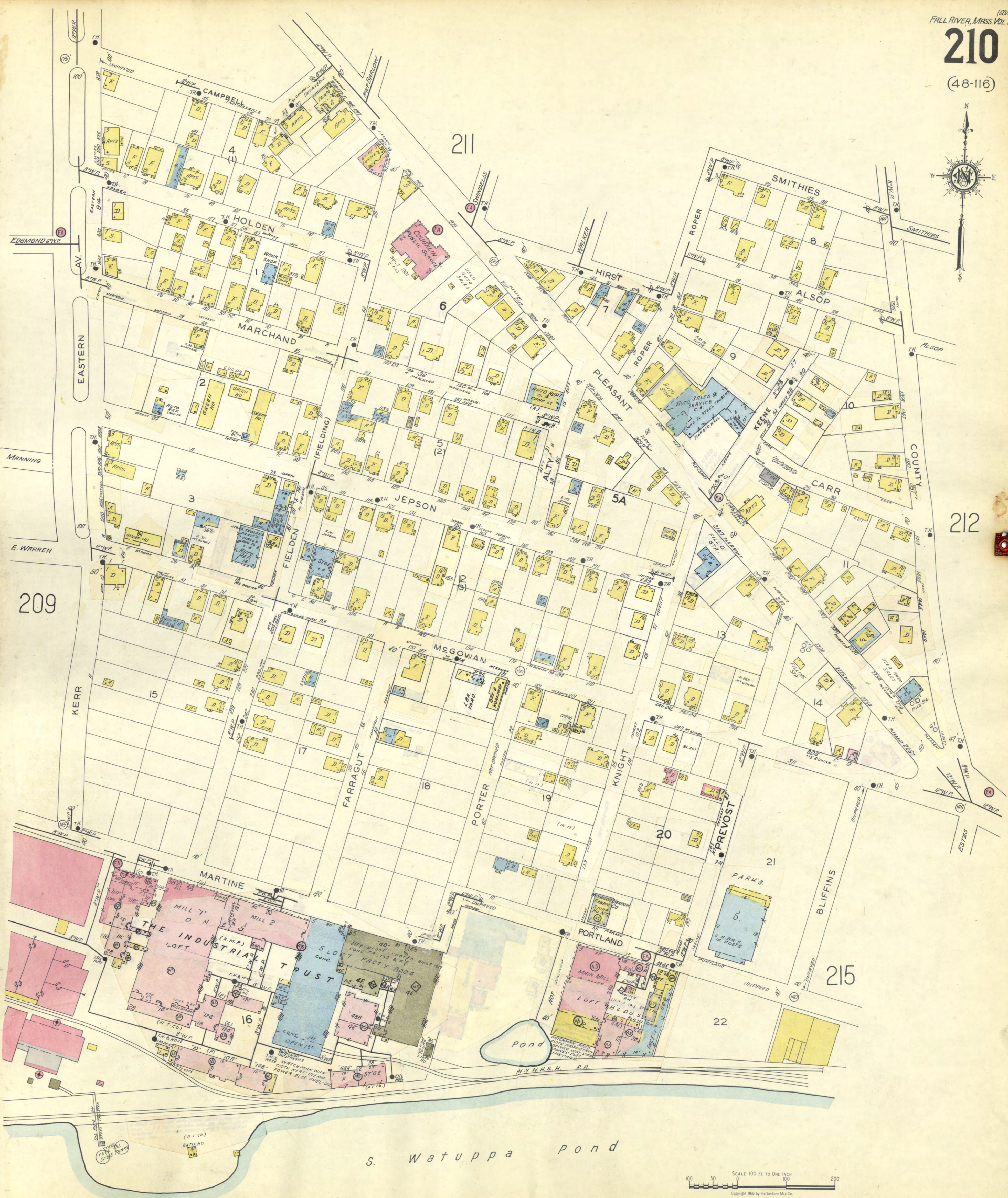
1

1

1

1

1



10

209

211

212

215

22

S. Watuppa pond

SCALE 100 FT. TO ONE INCH
Copyright 1933 by the Sanborn Map Co.

211

(44-46-48)

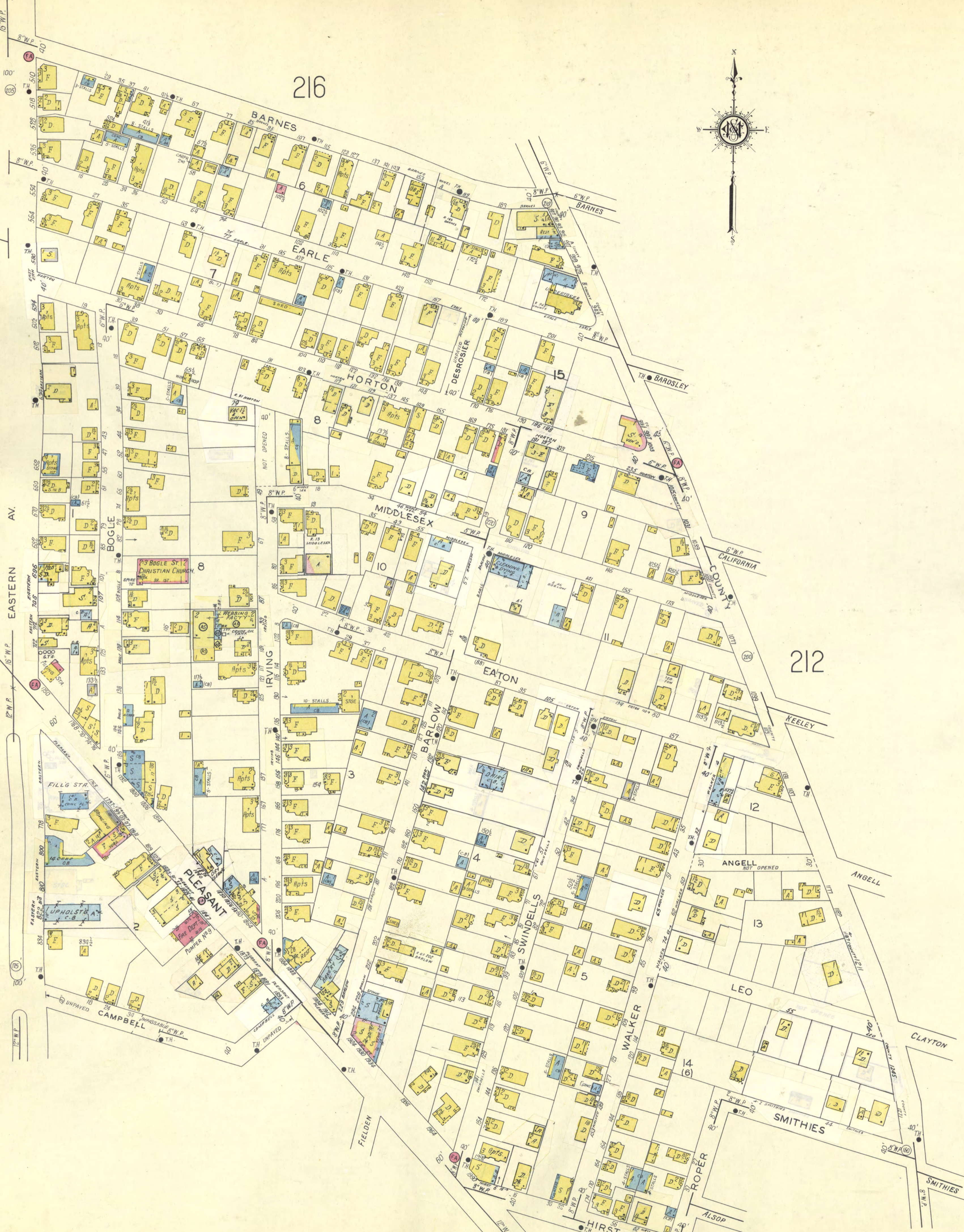
207

208

216

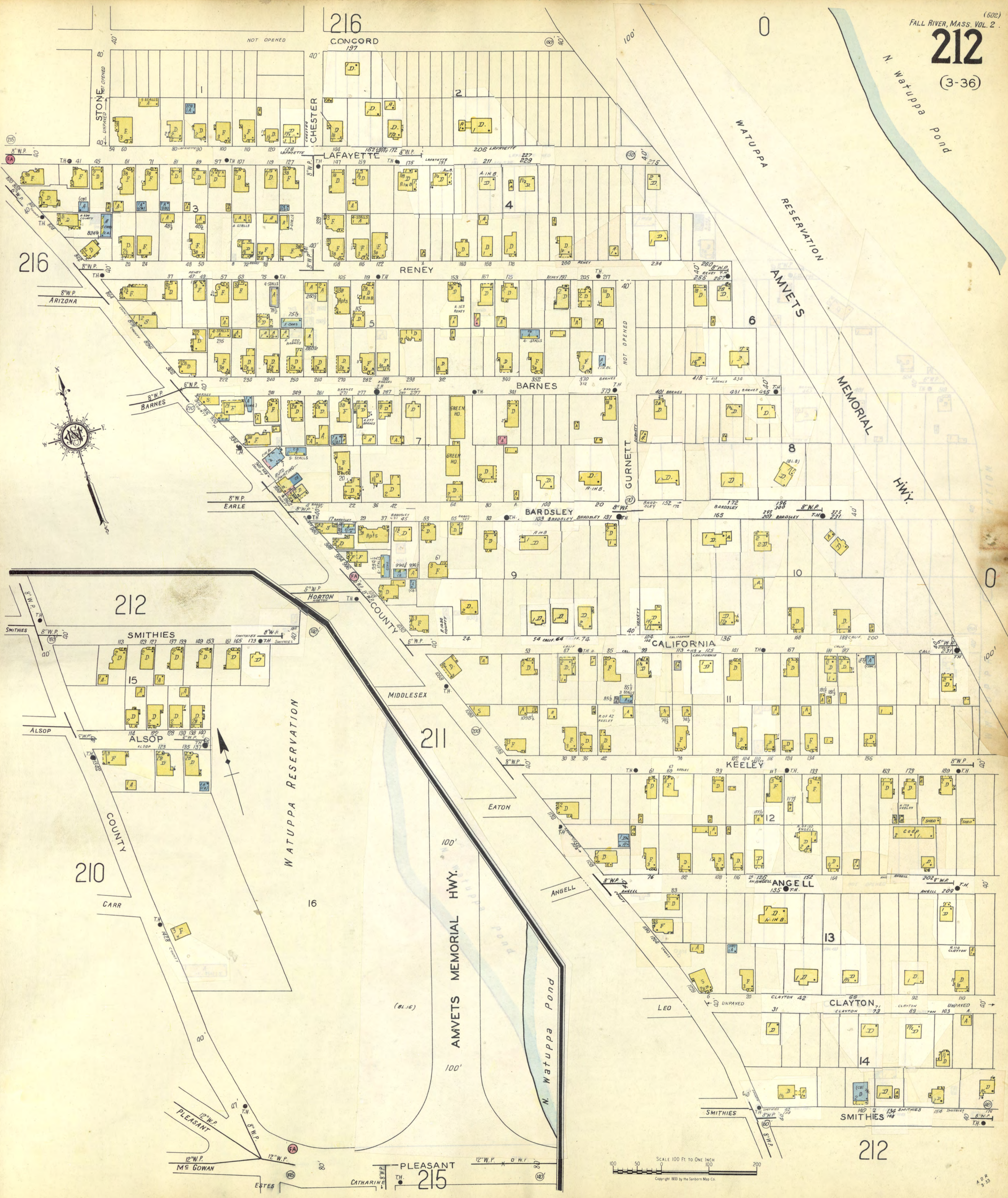
212

210



SCALE 100 FT. TO ONE INCH
Copyright 1933 by the Sanborn Map Co.

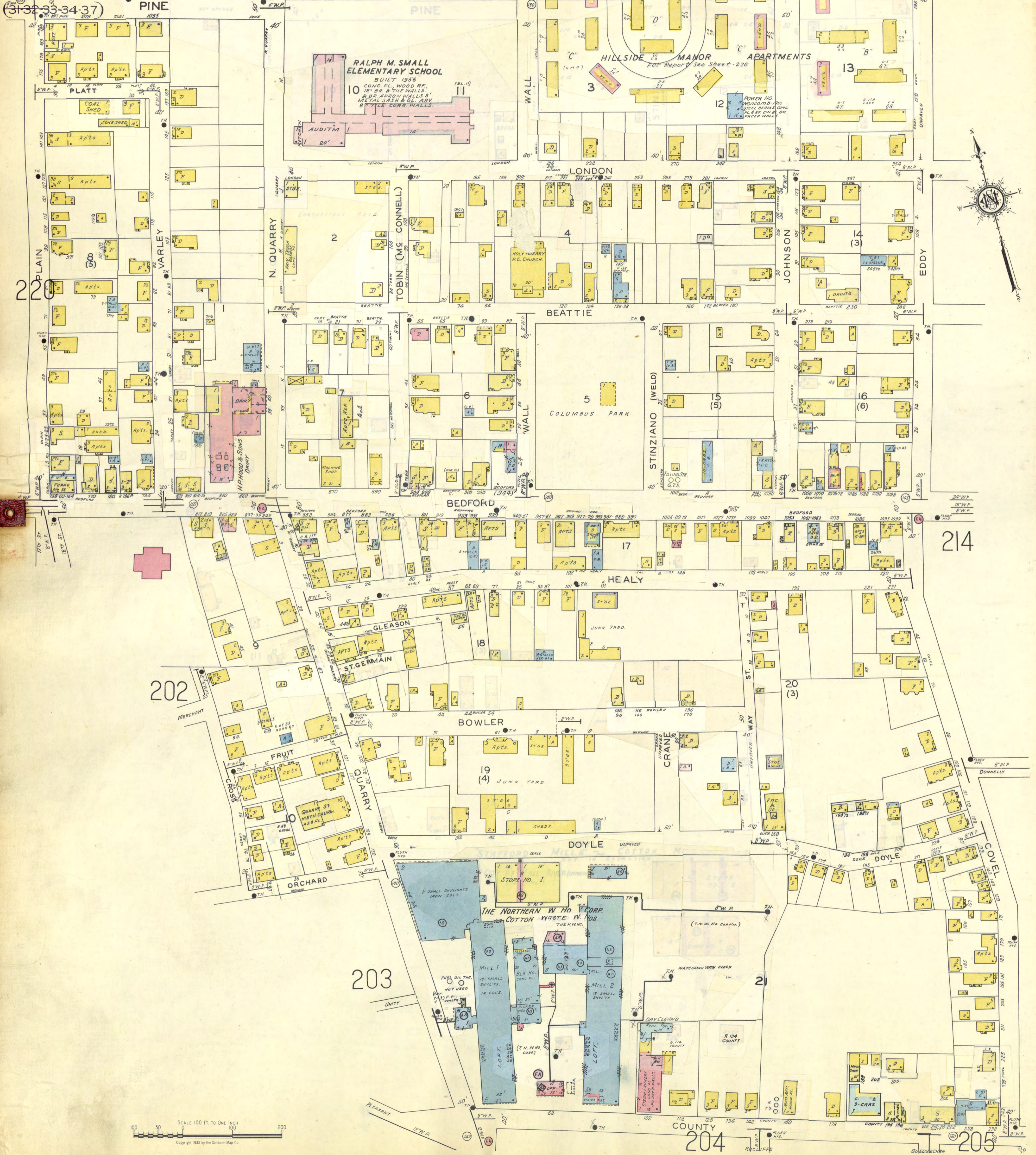
11



12

213

226



13

SCALE 100 FT. TO ONE INCH

Copyright 1933 by the Sanborn Map Co.

COUNTY 204

205



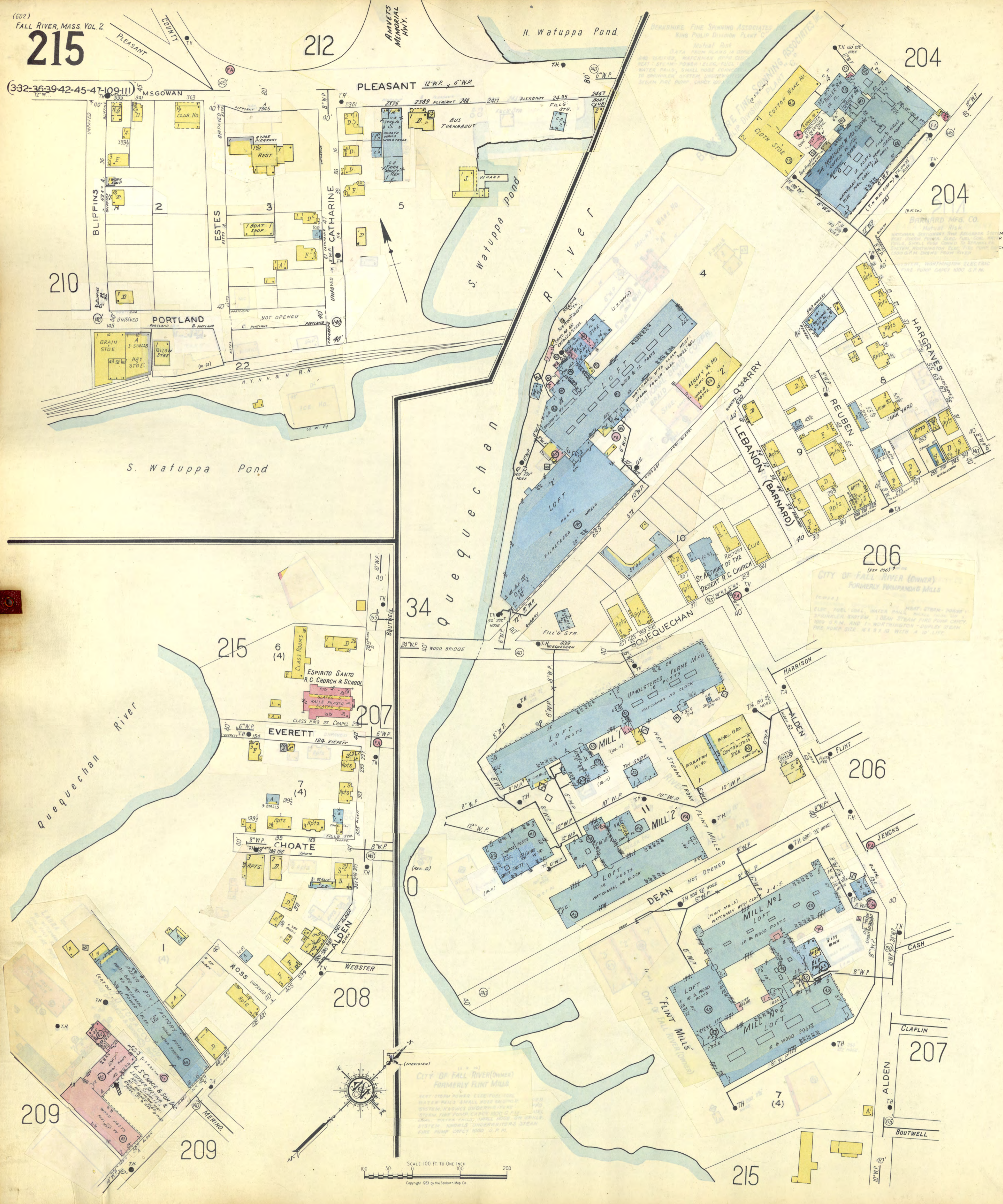
SCALE 100 FT. TO ONE INCH
Copyright 1933 by the Sanborn Map Co.

14

(332-36-39-42-45-47-109-111)

PLEASANT 12" W.P. & 6" W.P.

15

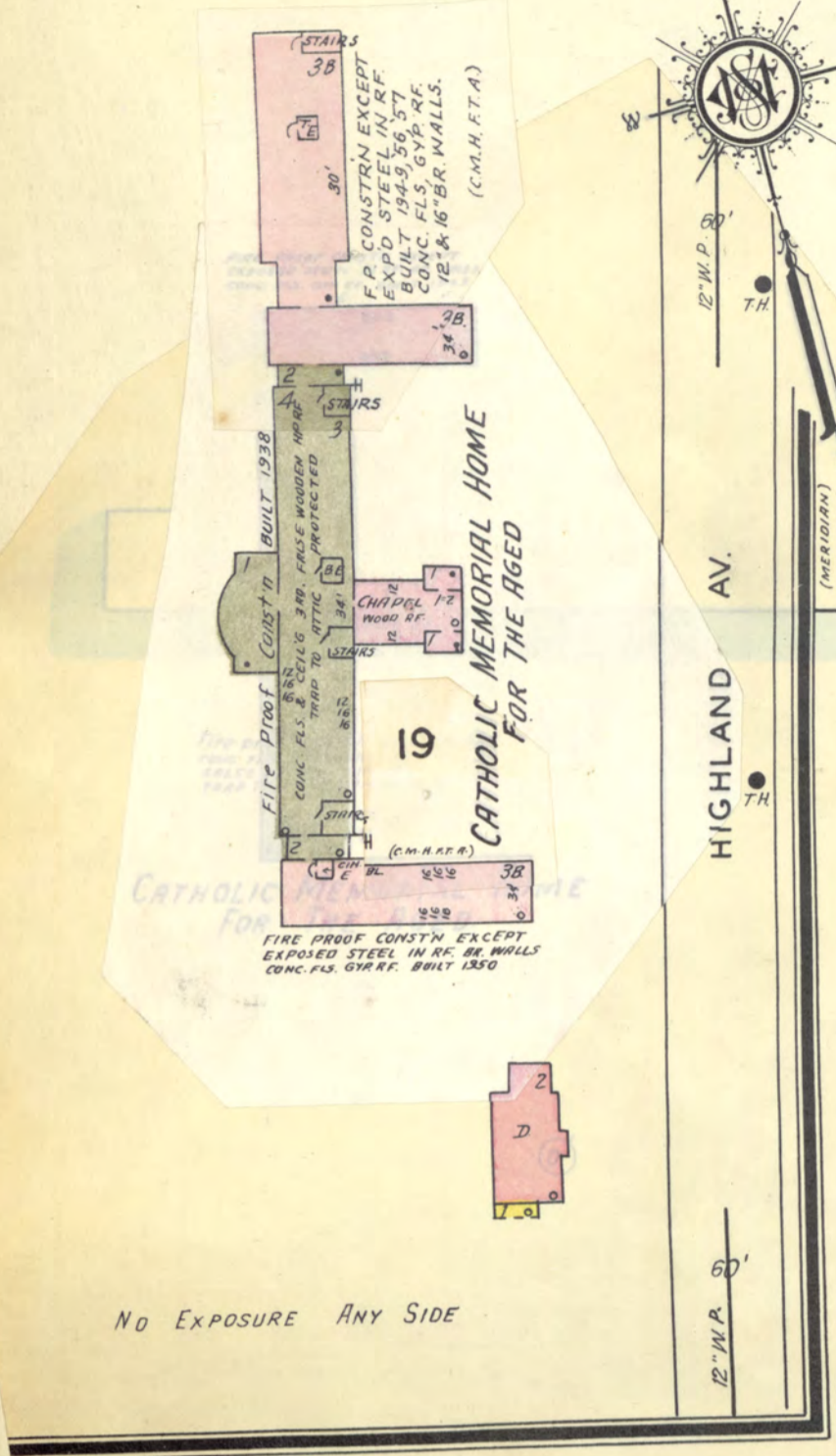


CITY OF FALL RIVER (OWNER)
FORMERLY FLINT MILLS

SCALE 100 FT. TO ONE INCH

Copyright 1933 by the Sanborn Map Co.

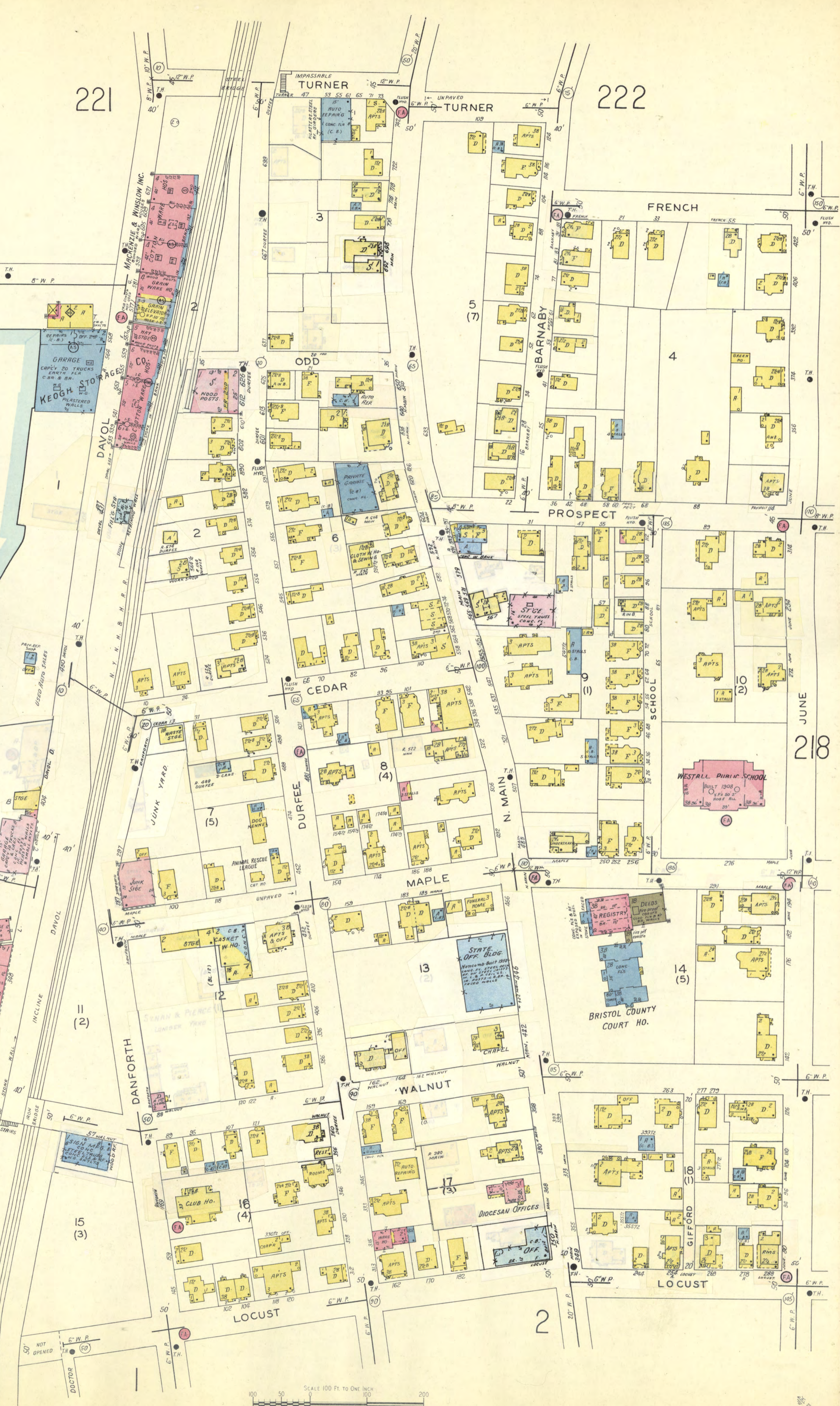
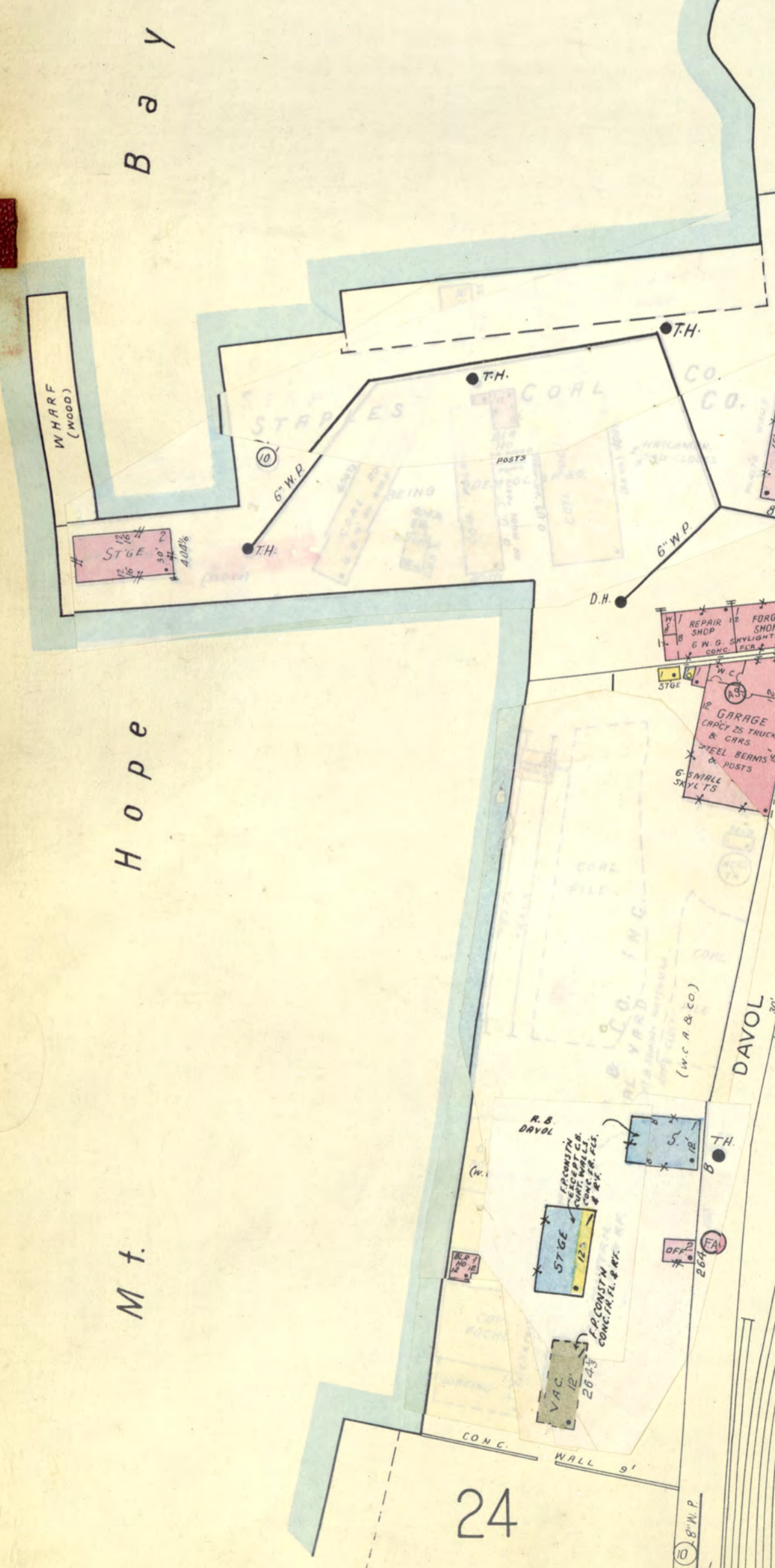




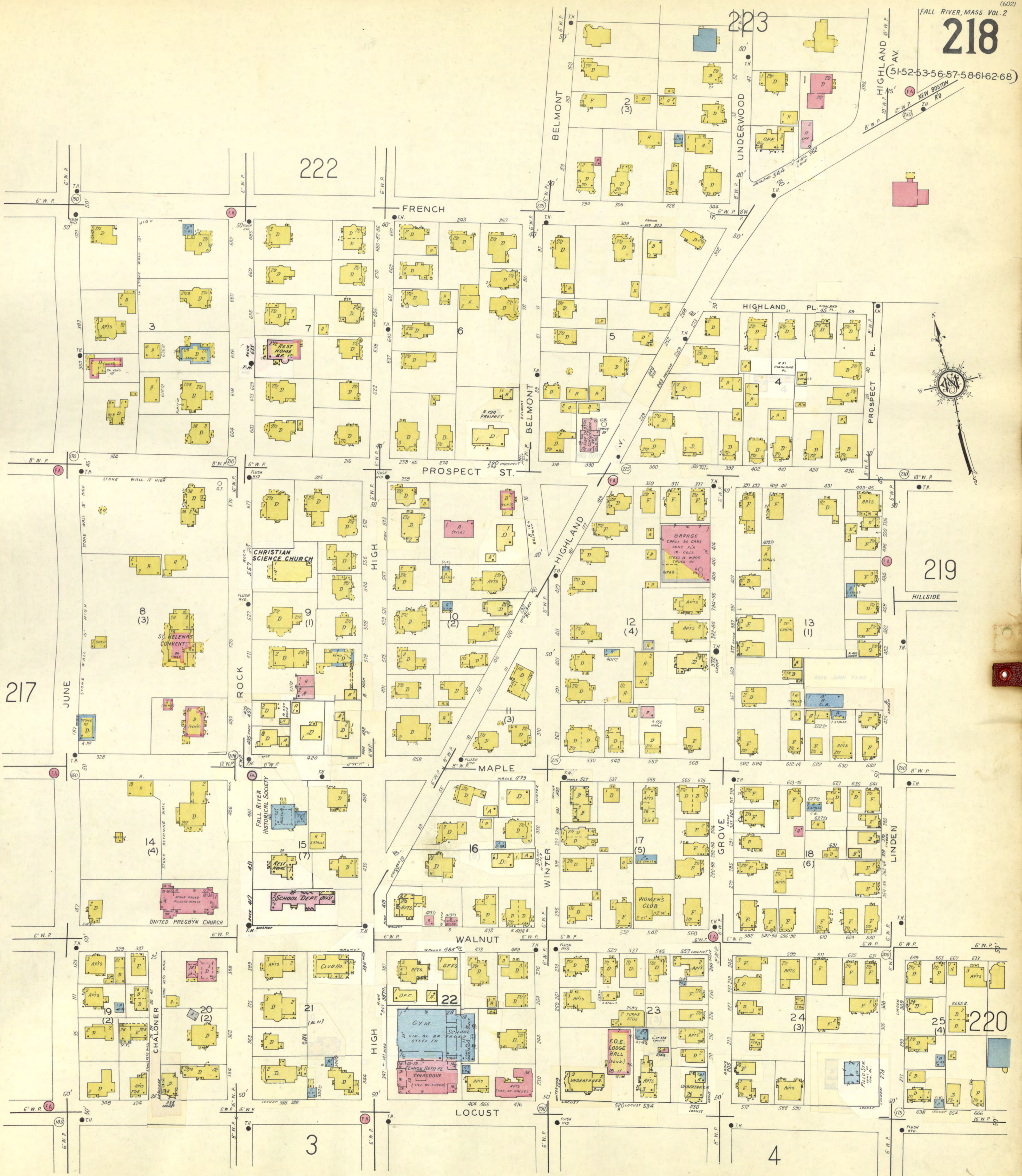
17

221

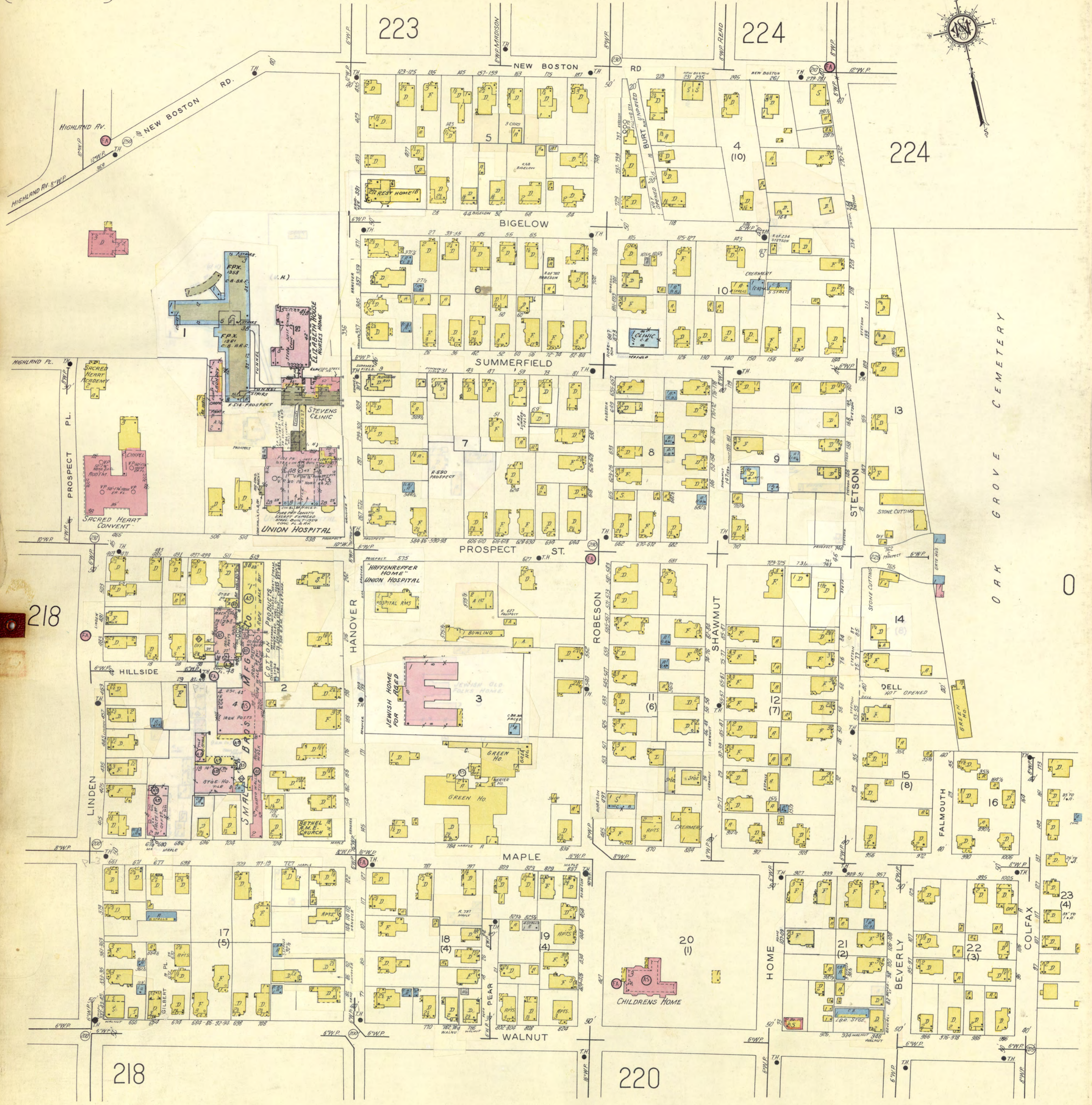
222



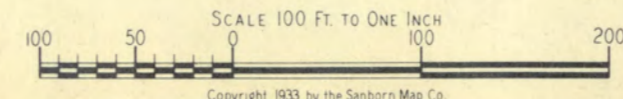
JUNE 218

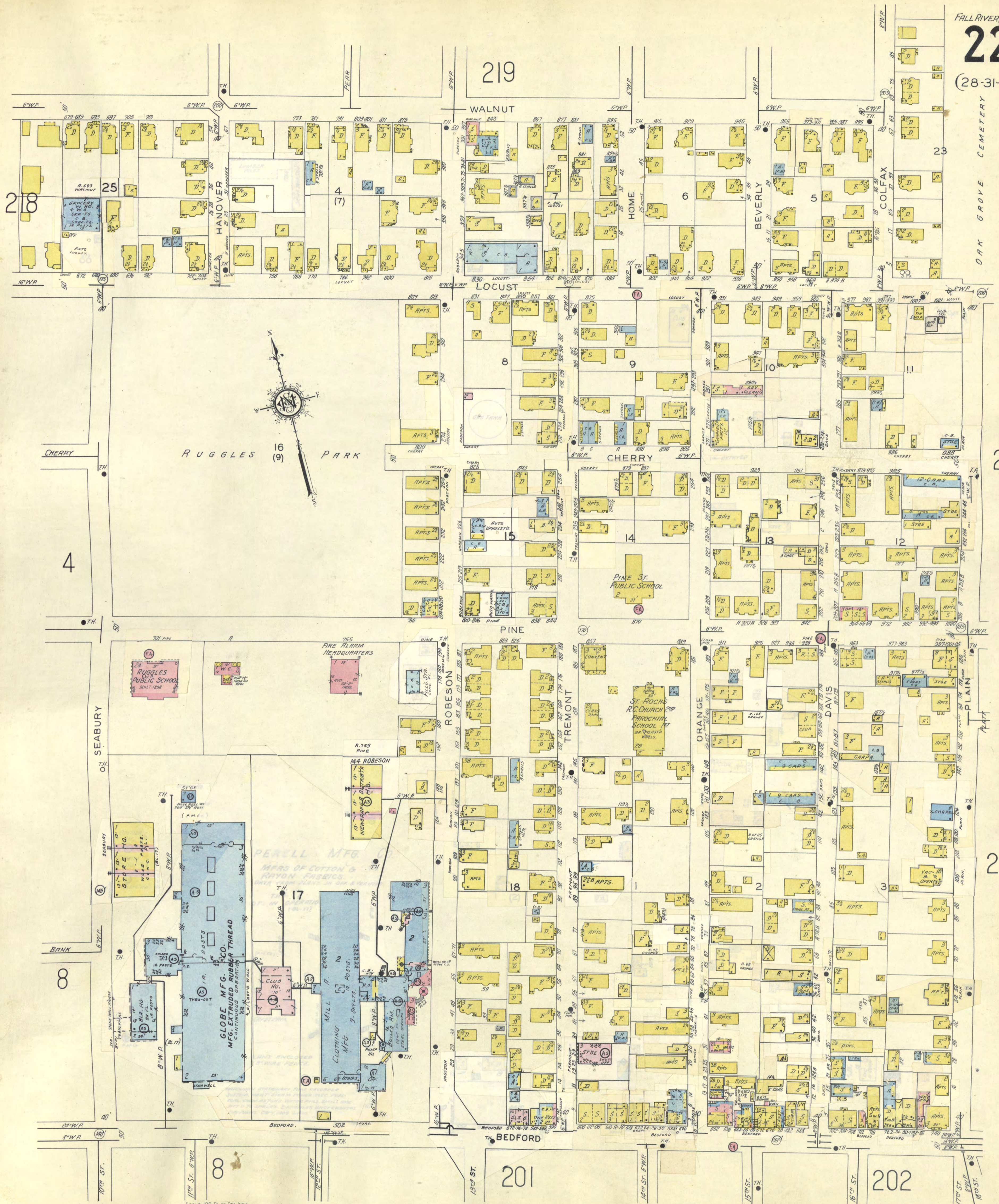


18



19 218





226

213

20

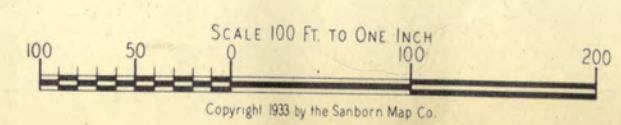
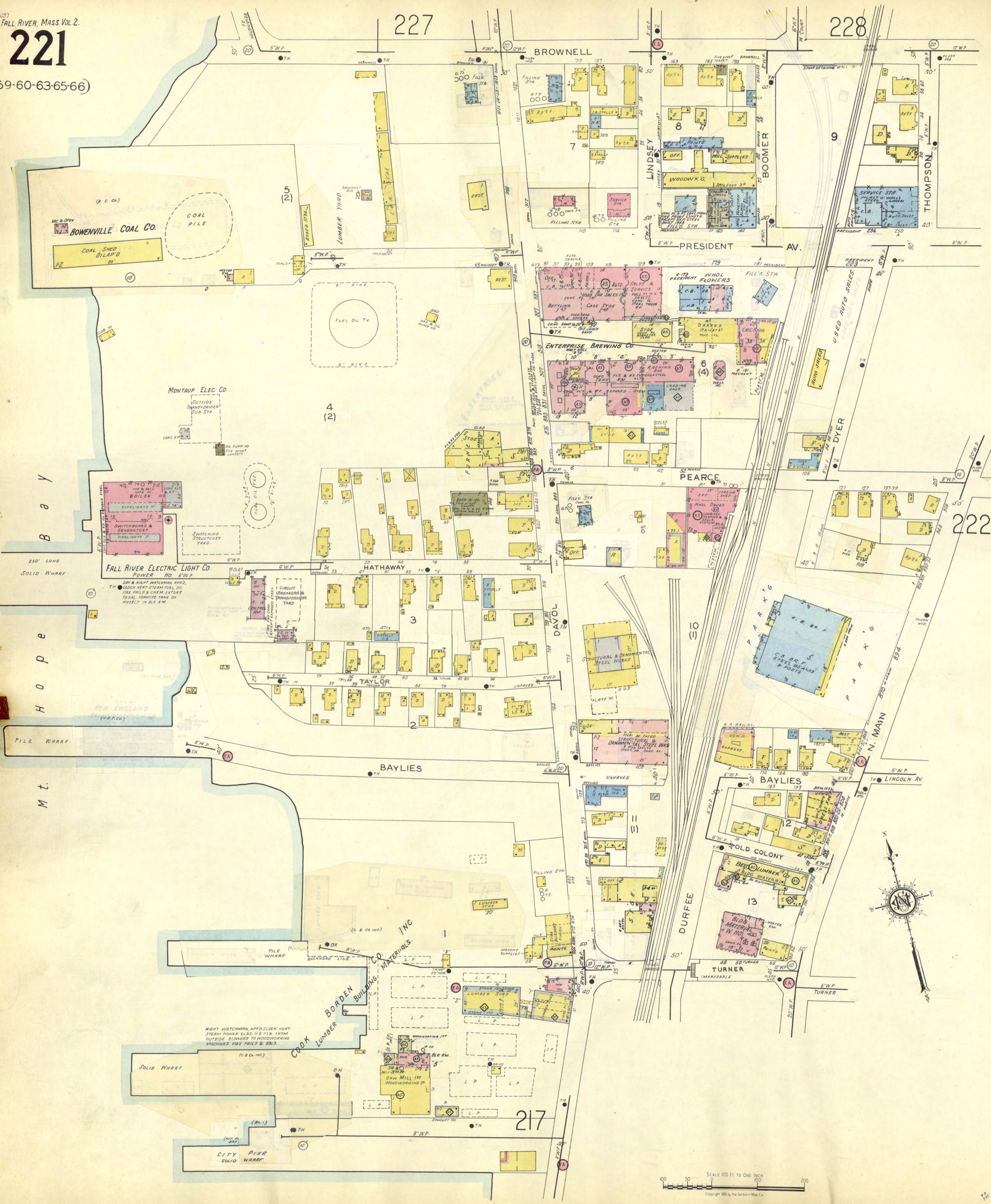
SCALE 100 FT. TO ONE INCH
Copyright 1933 by the Sanborn Map Co.

21

BAY

HOPPE

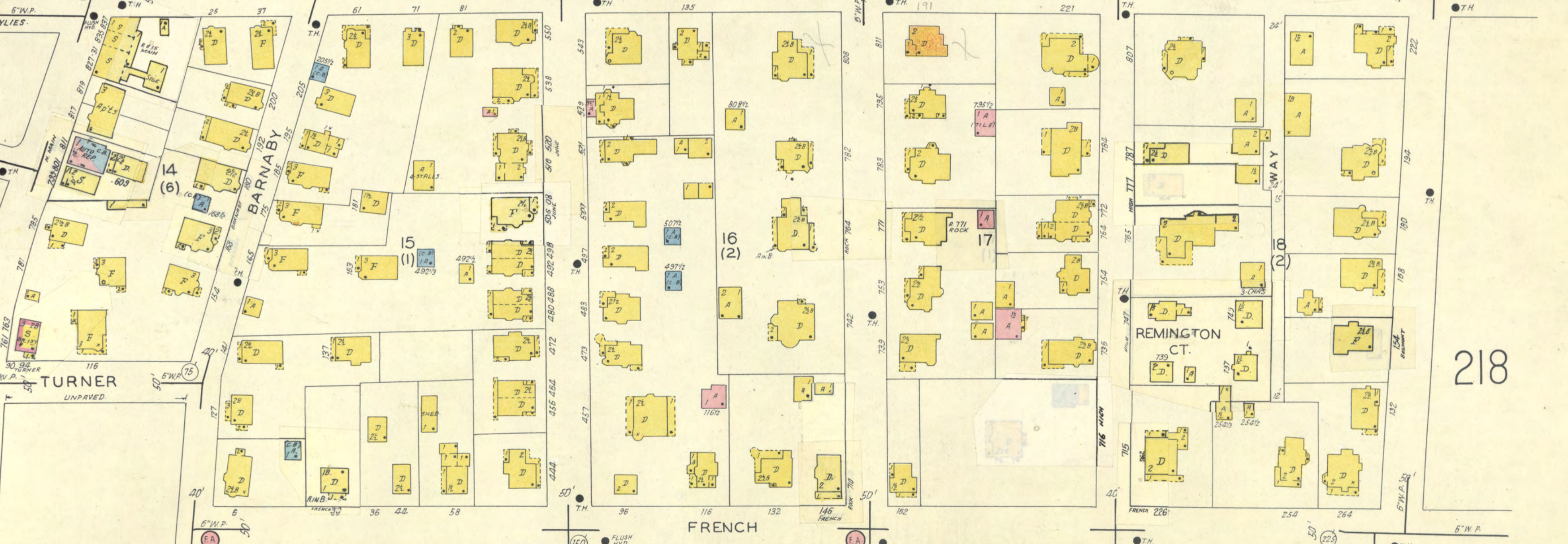
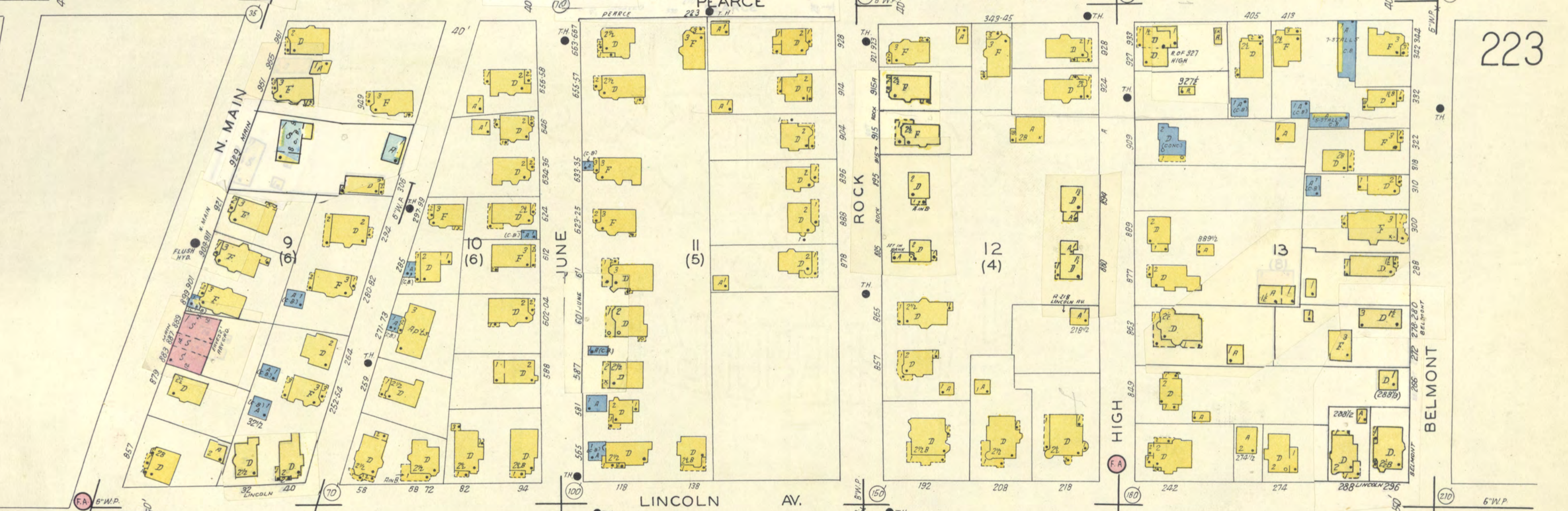
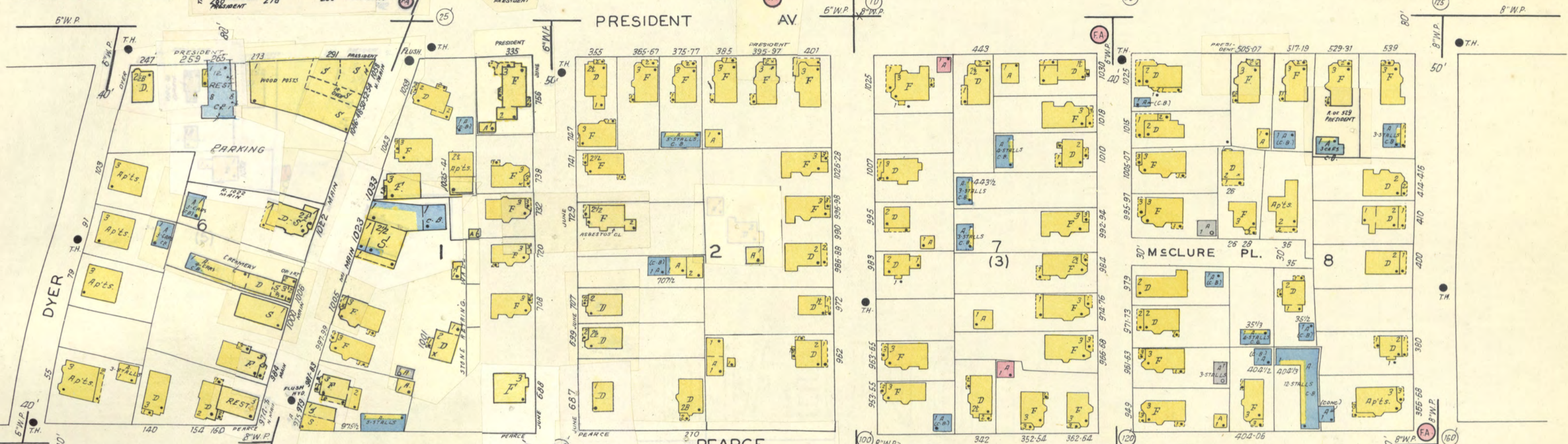
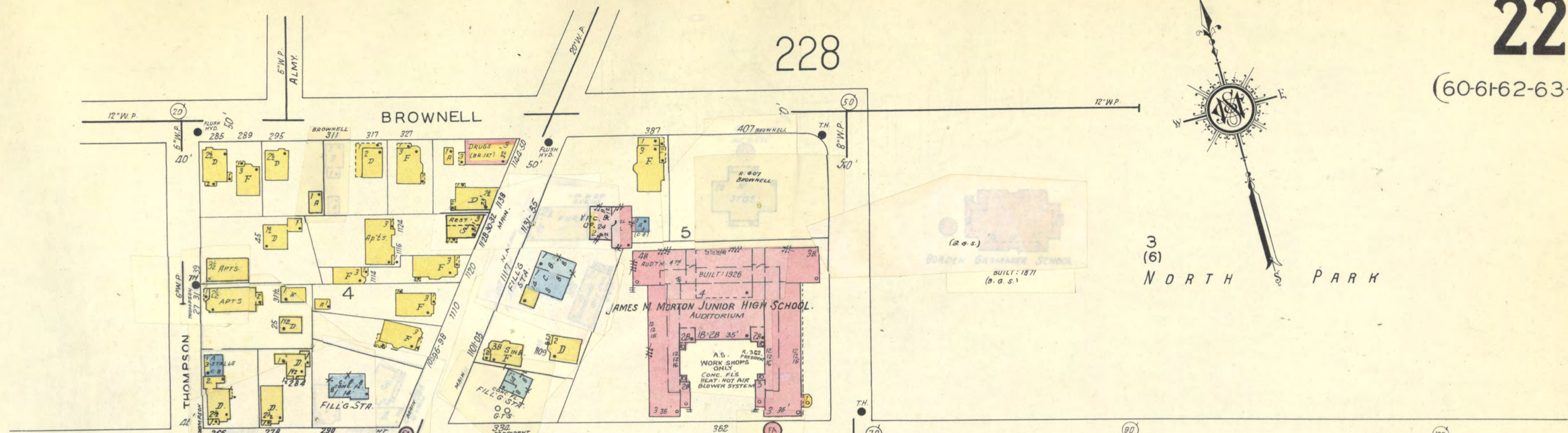
Mt.



228



3
(6)
NORTH PARK

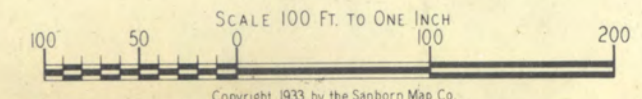


221

223

217

218



SCALE 100 FT. TO ONE INCH

22

234

STANLEY

HIGHLAND PUBLIC SCHOOL

(20)

(21)

TRUESDALE CLINIC

HUDSON

UNRAVED

RAY

PRESIDENT AV

(29)

4

5

LE BARON

(30)

7

223

ROBESON

HOLY NAME PAROCHIAL SCHOOL

PEARCE

17

(6)

225

NEWPORT

12

14

ROSEDALE

WARD

13

14

15

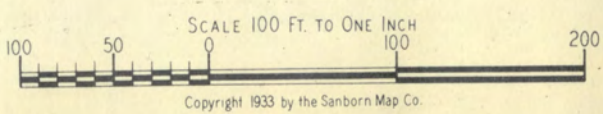
16

16A

219

219

OAK GROVE CEMETERY

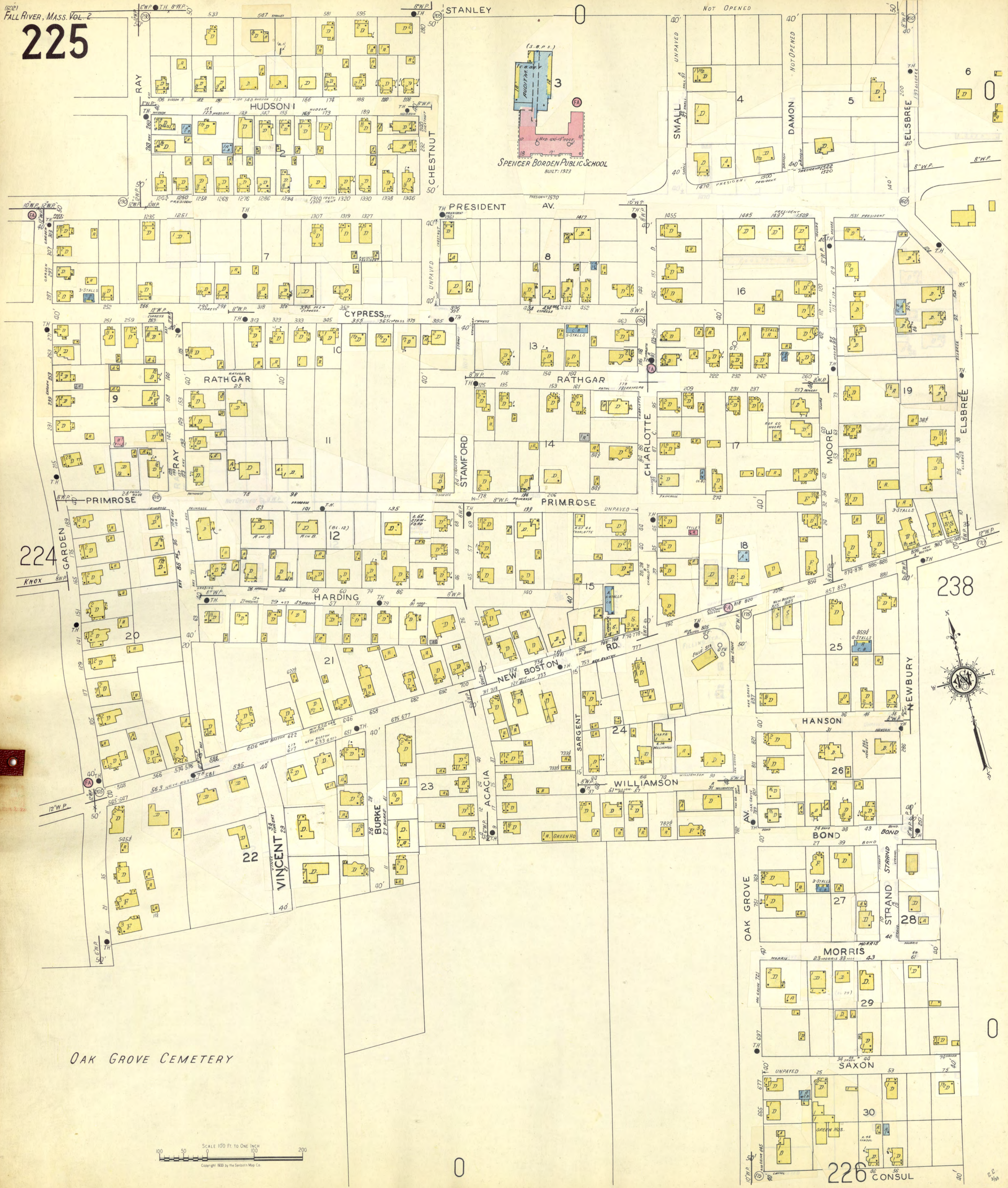


SCALE 100 FT. TO ONE INCH

Copyright 1933 by the Sanborn Map Co.

0

24



224

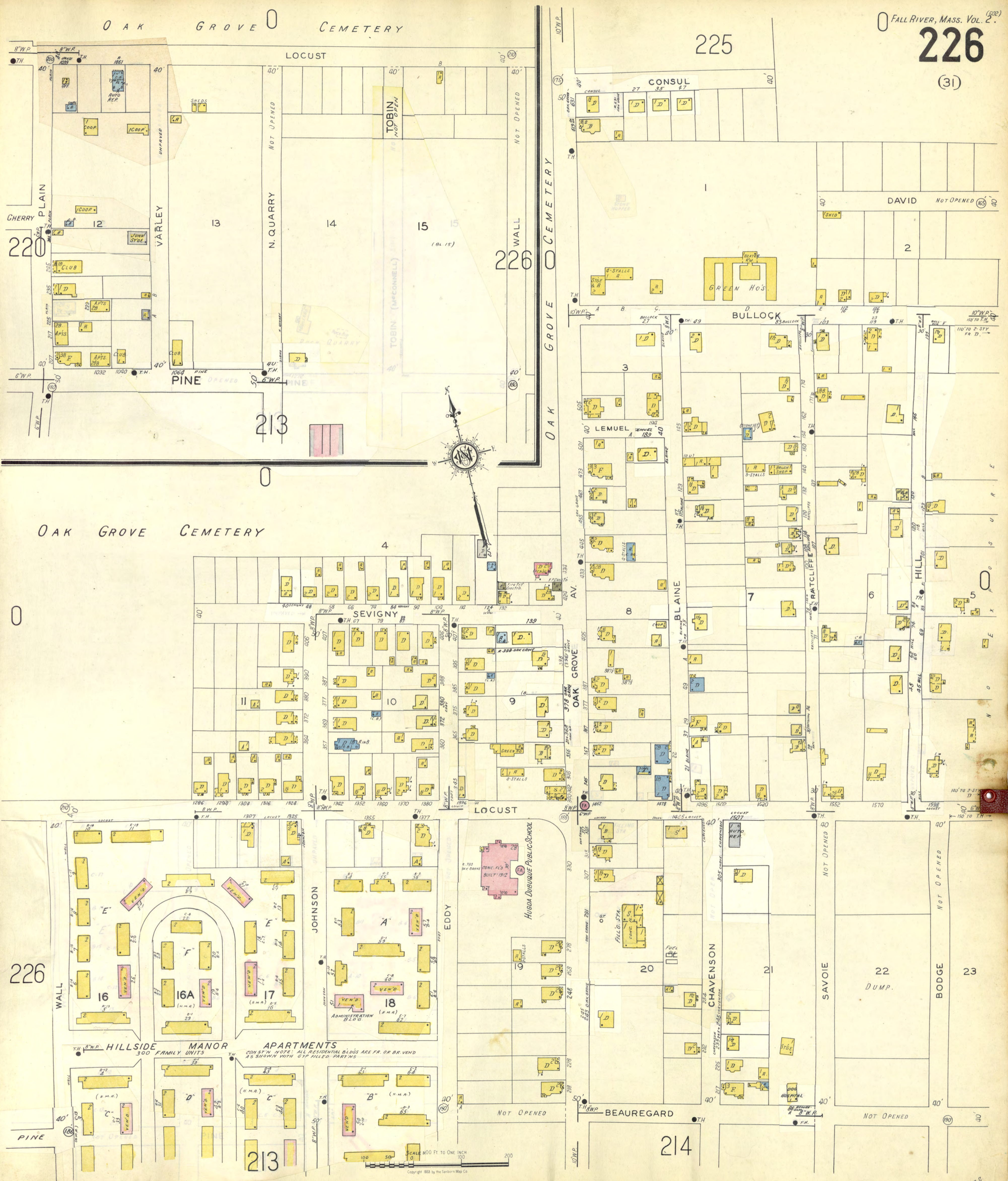
238

25

OAK GROVE CEMETERY

SCALE 100 FT. TO ONE INCH
 Copyright 1933 by the Sanborn Map Co.

226 CONSUL



26

Taunton River

BRIGHTMAN ST. BRIDGE
(STEEL)

Hope Bay
M t.

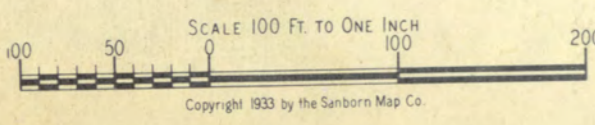


229

228

221

27



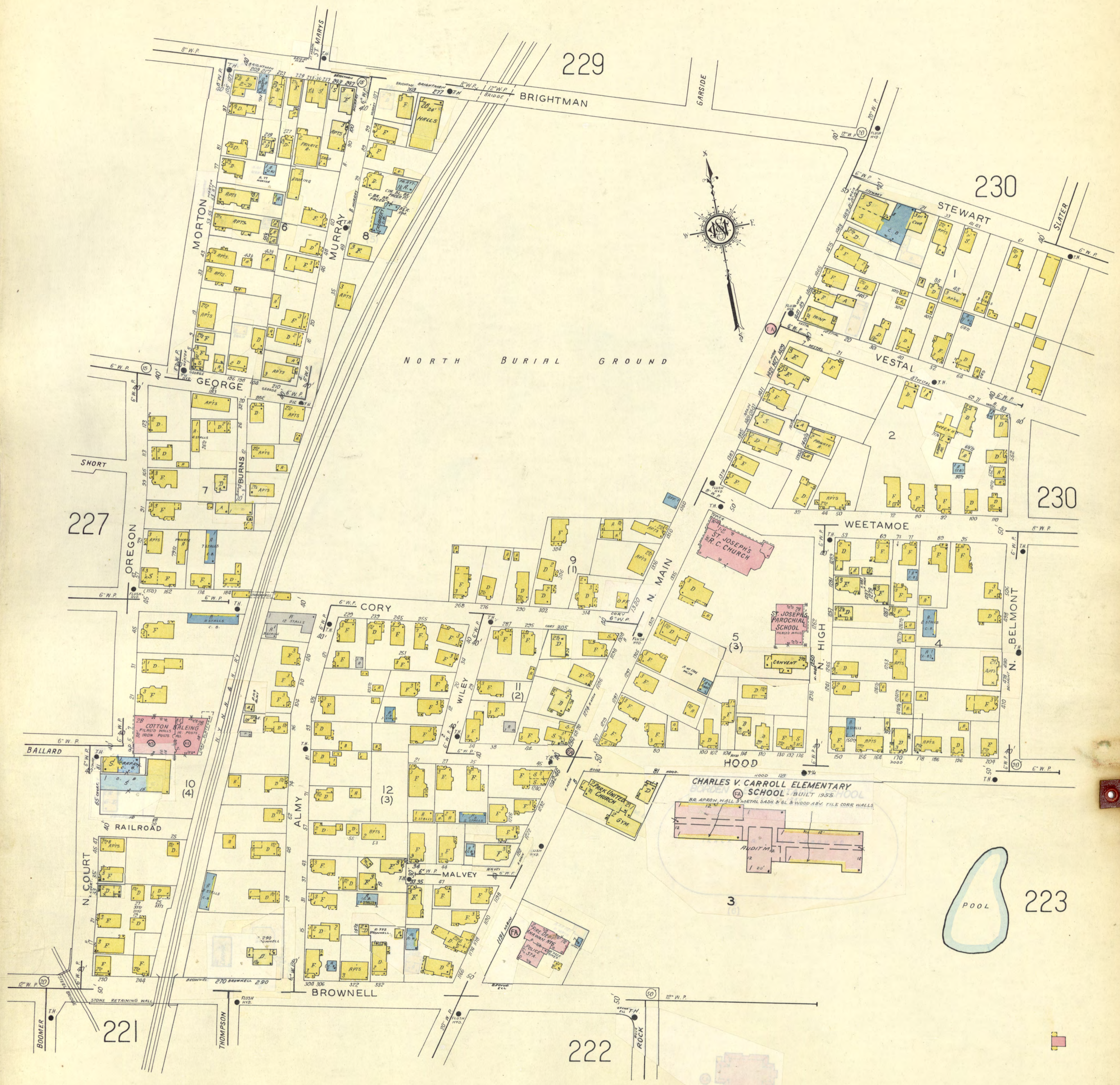
SCALE 100 FT. TO ONE INCH
Copyright 1933 by the Sanborn Map Co.

229

230

230

223



28



29

227

OTTO

LINDSEY

227

MORTON

MURRAY

228

232

231

229

228

223

234

30





(B.C.M.C.)
BORDER CITY MFG CO.
COTTON MILLS.
 3-NIGHT WATCHMEN, APPD. CLOCK HEAT STEAM POWER ELEC. & STEAM FUEL, COAL WATER PAILS. CHEM. EXTGR. SMALL HOSE CONNECTED TO SPRINK SYSTEM. MILL 1 KNOWLES STEAM F.P. (1000+1000). MILL 2 BLAKE & KNOWLES STEAM F.P. (1000+1000). MILL 3 WAREEN UNDERWATERS STEAM F.P. (1000+1000).
 R.A. CHAPY, 1000 & N.

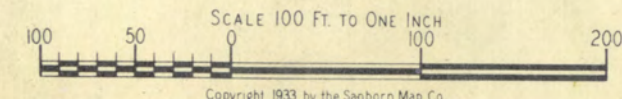
F
 A
 L
 L
 R
 I
 V
 E
 R
 M
 A
 S
 S.
 V
 O
 L
 U
 M
 E
 2

235

236

229

230



Copyright 1933 by the Sanborn Map Co.

31



236

233

234

230

231

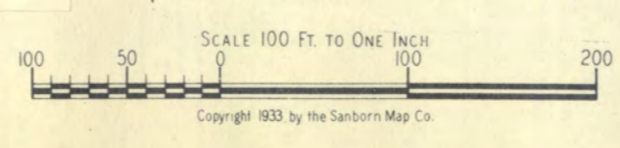
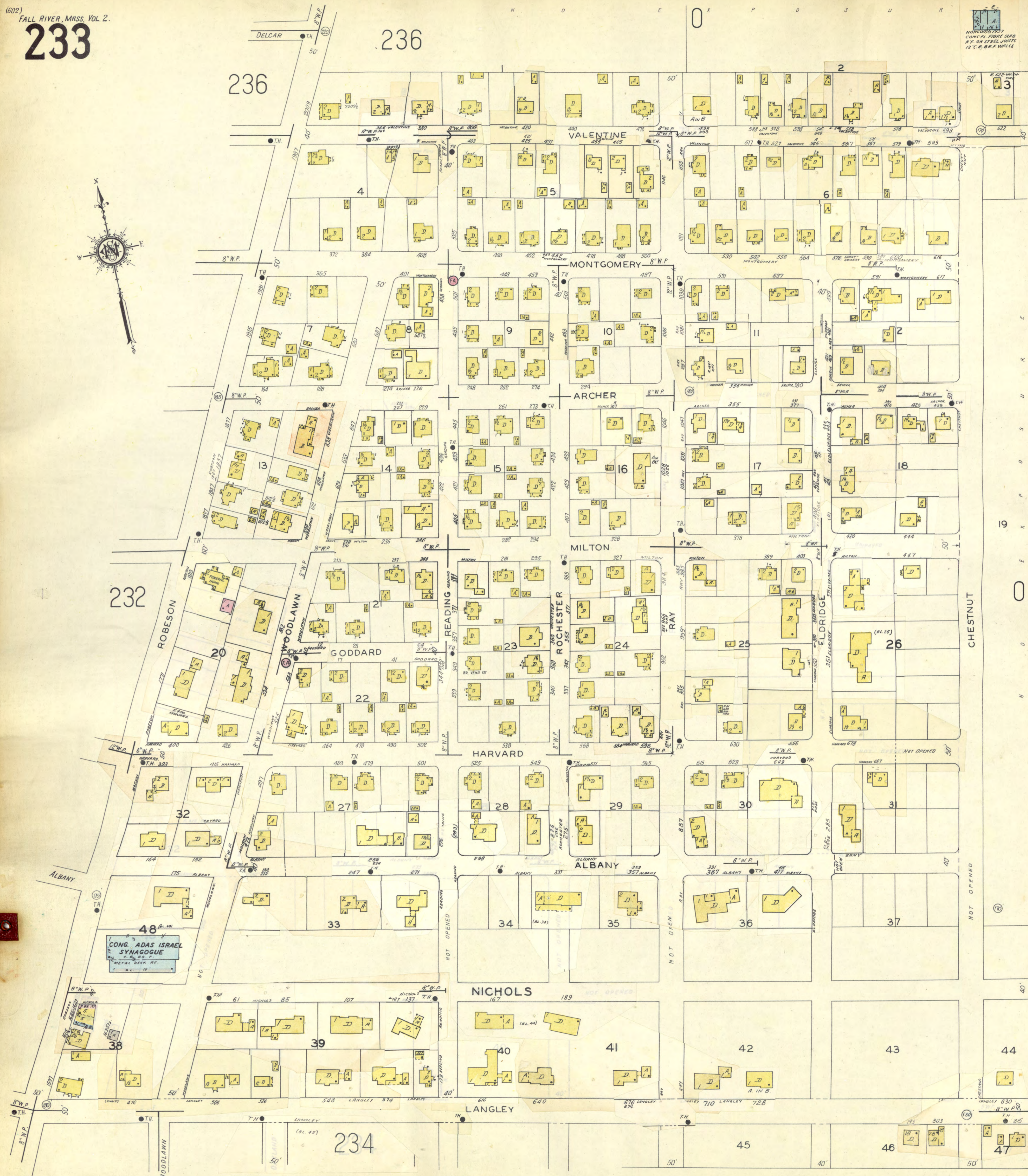


32



NOT TO SCALE
CONC. FRAM. SUB.
R.F. ON STEEL JOINTS
12" C.B.R. WALLS

33



19
O
N
O
O

O

JAMES TANSEY ELEMENTARY SCHOOL
BUILT 1953

45



NURSES HOME

CITY HOSPITAL

CONTAGIOUS HOSPITAL

FALL RIVER GENERAL HOSPITAL

TUBERCULOSIS HOSPITAL

CONC. FLS. I. P. LAUNDRY

BOYS UNIT

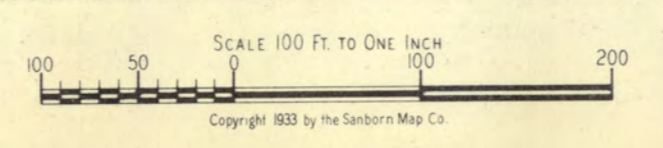
MENS UNIT

WOMENS UNIT

ADMINISTRATION BLDG.

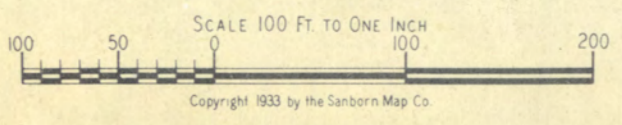
GIRLS UNIT.

28 (16)





SHELL TERMINAL CO., OF THE SHELL EASTERN PETROLEUM PRODUCTS, INC.
RUNS DAY & NIGHT
OFFICE: 100 MAIN ST. FALL RIVER, MASS.
ADMISSION: FUEL OIL, POWER, ELECT. FROM PIPES IN OFFICE.
BEST STEAM FUEL OIL, POWER, ELECT. FROM PIPES IN OFFICE.
ALL FIRE PROOF BLDGS. CONC. FR. FES & RAYLE CURTAIN
WALLS. FOAMITE PIPING TO ALL TANKS.



35

231

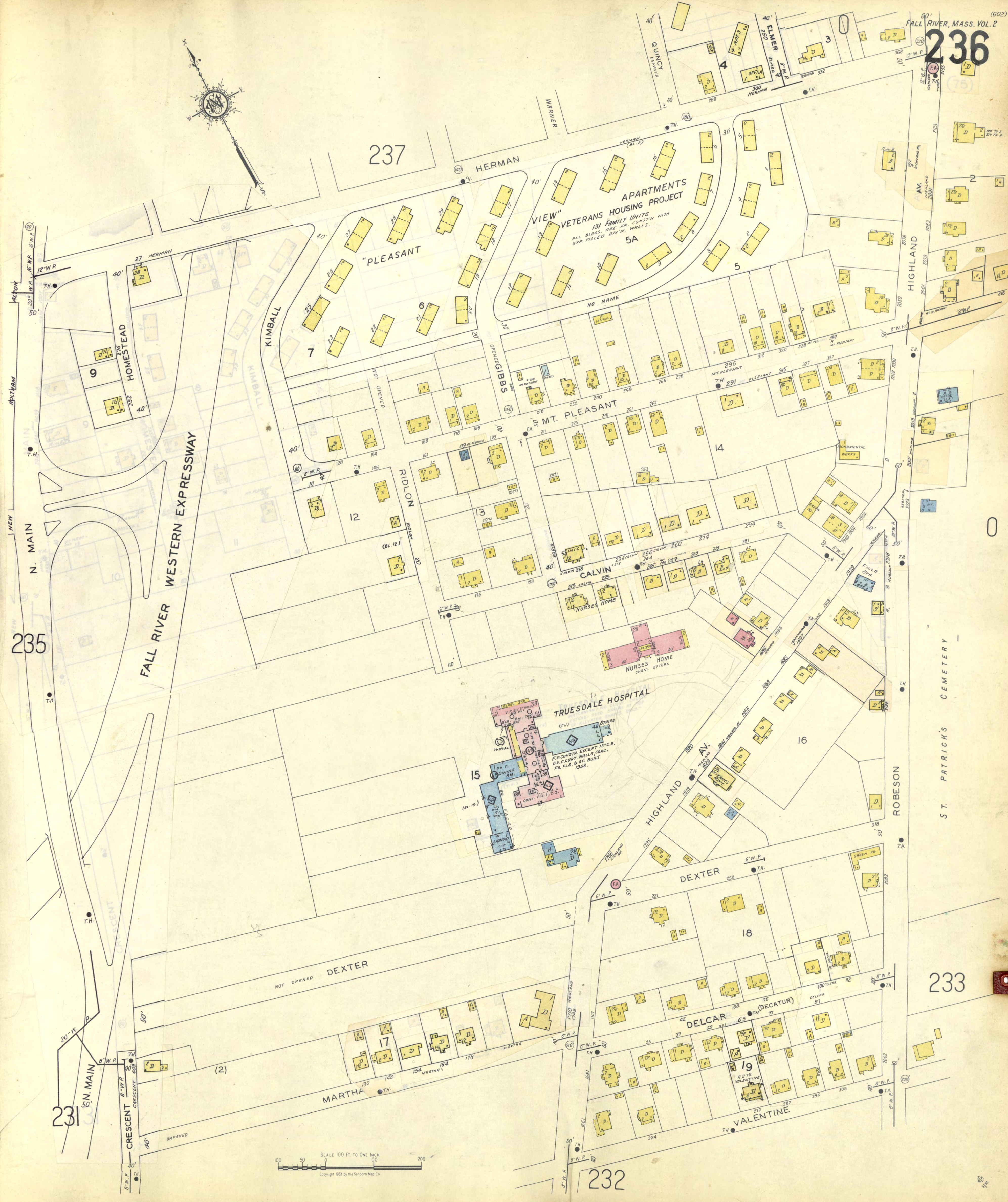
236 (REF. 236)

237

237

DEXTER 142

FALL RIVER WESTERN EXPRESSWAY



237

235

231

232

233

36

SCALE 100 FT. TO ONE INCH
Copyright 1933 by the Sanborn Map Co.

T A U N T O N R I V E R

ST. VINCENT ORPHANS HOME
NO WATCHMAN
CHIEFLY ORPHANS

SHELL TERMINAL CO. OF THE SHELL EASTERN PETROLEUM PRODUCTS CO.
GASOL TANK

THRU-OUT N.E. TEL. & TEL. CO. PRIV. GARAGE NC. 1961 C. B.

W. J. WILEY PUBLIC SCHOOL
STEEL BEAMS CONC. FLOOR 1912 BUILT 1911 (W. J. WILEY P.S.)



FALL RIVER WESTERN EXPRESSWAY

235

236

SCALE 100 FT TO ONE INCH
Copyright 1933 by the Sanborn Map Co.

37



225

238

238

38

SCALE 100 FT TO ONE INCH
Copyright 1933 by the Sanborn Map Co.

22

201

203

PLYMOUTH

WOOD POSTS
BLOGS MAT'L'S
BLOG MAT'L'S
W. HO.
PLUMBING SUPPLIES

WORDELL

FALL RIVER STADIUM
BASEBALL PARK

Quequechan River

LAFAYETTE PARK

205

MASON

NOTRE DAME SCHOOL
PAROCHIAL

ST. JOSEPH'S ORPHANAGE

JESUS & MARY CONVENT

PREVOST SCHOOL
PAROCHIAL

216

EASTERN

31

207

ST. JOSEPH

211

BARNES

MEMORIAL HWY.

RIVER WATER WORKS

North Watuppa Pond

ADMINISTRATION BLDG'S
FORGE, PIPE & METER SHOP & OFFICE

BEDFORD

BEDFORD

AMVETS

FALL

214

MARION
UNPAVED

NOT OPEN RESERVOIR

FALL RIVER WATER WORKS
EXPLOSIVES

4

60'

60'

60'

60'

60'

60'

60'

60'

60'

60'

60'

60'

60'

60'

60'

60'

60'

60'

60'

60'

60'

60'

60'

60'

60'

60'

60'

60'

60'

60'

60'

60'

60'

60'

60'

60'

60'

60'

60'

60'

60'

60'

60'

60'

60'

60'

60'

60'

60'

60'

60'

60'

60'

60'

60'

60'

60'

60'

60'

60'

60'

60'

60'

60'

60'

60'

60'

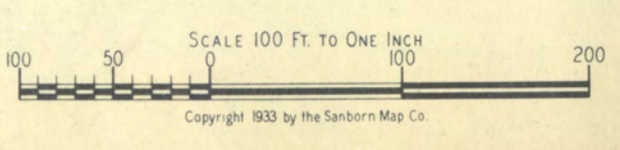
60'

60'

60'

60'

60'



216

39